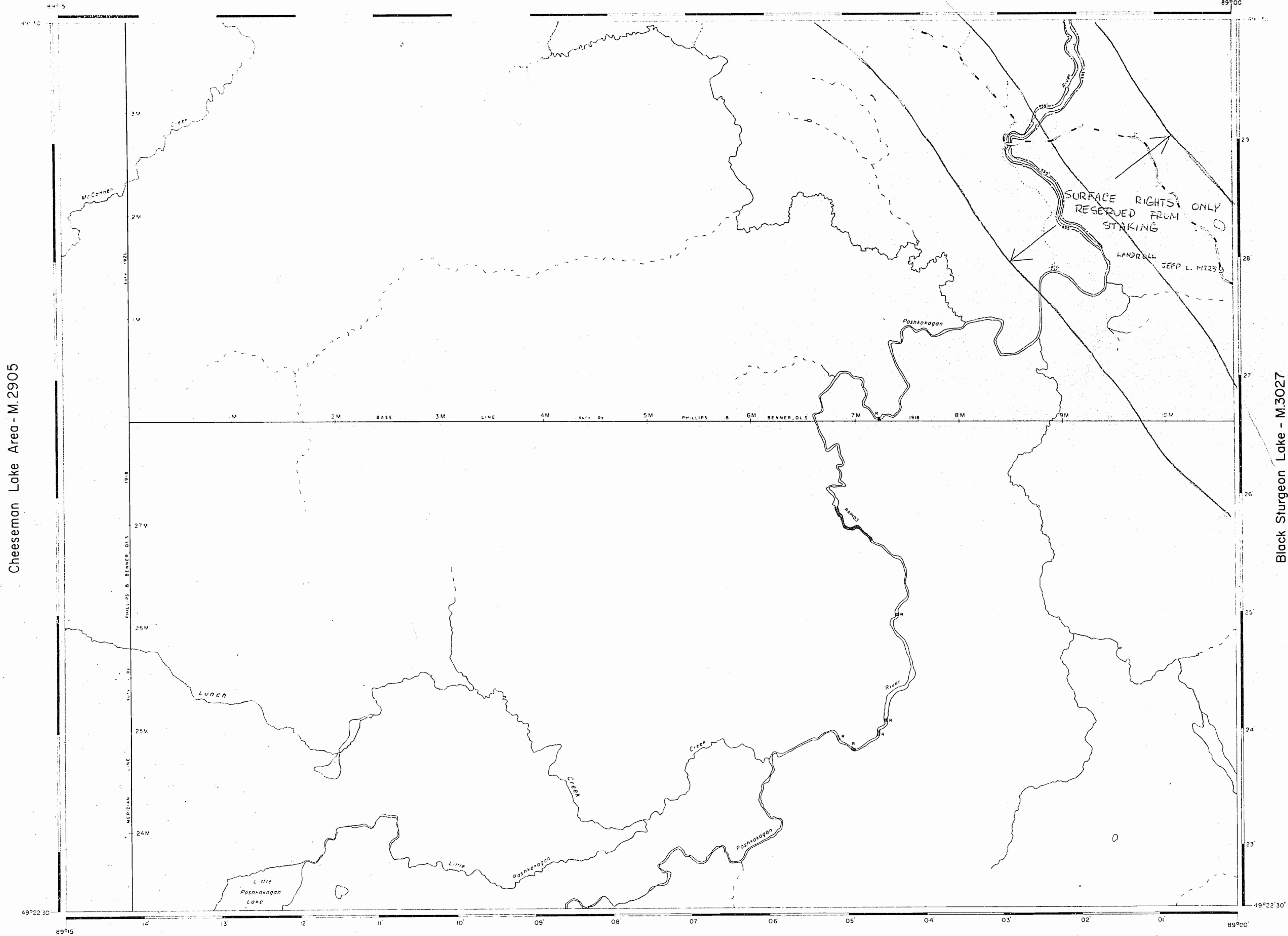


Chief Bay (Lake Nipigon) Area - M.2645



AREA OF

LUNCH CREEK

DISTRICT OF THUNDER BAY

THUNDER BAY MINING DIVISION

SCALE: 1-INCH = 40 CHAINS

LEGEND

PATENTED LAND	Ⓟ
CROWN LAND SALE	C S
LEASES	L
LOCATED LAND	Loc
LICENSE OF OCCUPATION	L O
MINING RIGHTS ONLY	M R O
SURFACE RIGHTS ONLY	S R O
ROADS	—
IMPROVED ROADS	—
KING'S HIGHWAYS	—
RAILWAYS	—
POWER LINES	—
MARSH OR MUSKEG	—
MINES	ⓧ
CANCELLED	C.

NOTES

400' Surface Rights Reservation around all lakes and rivers

Flooding rights on Poshkogagan River reserved to 855' contour H.E.P.C. (Virgin Falls Project). File 12198.

MAR. 23/77

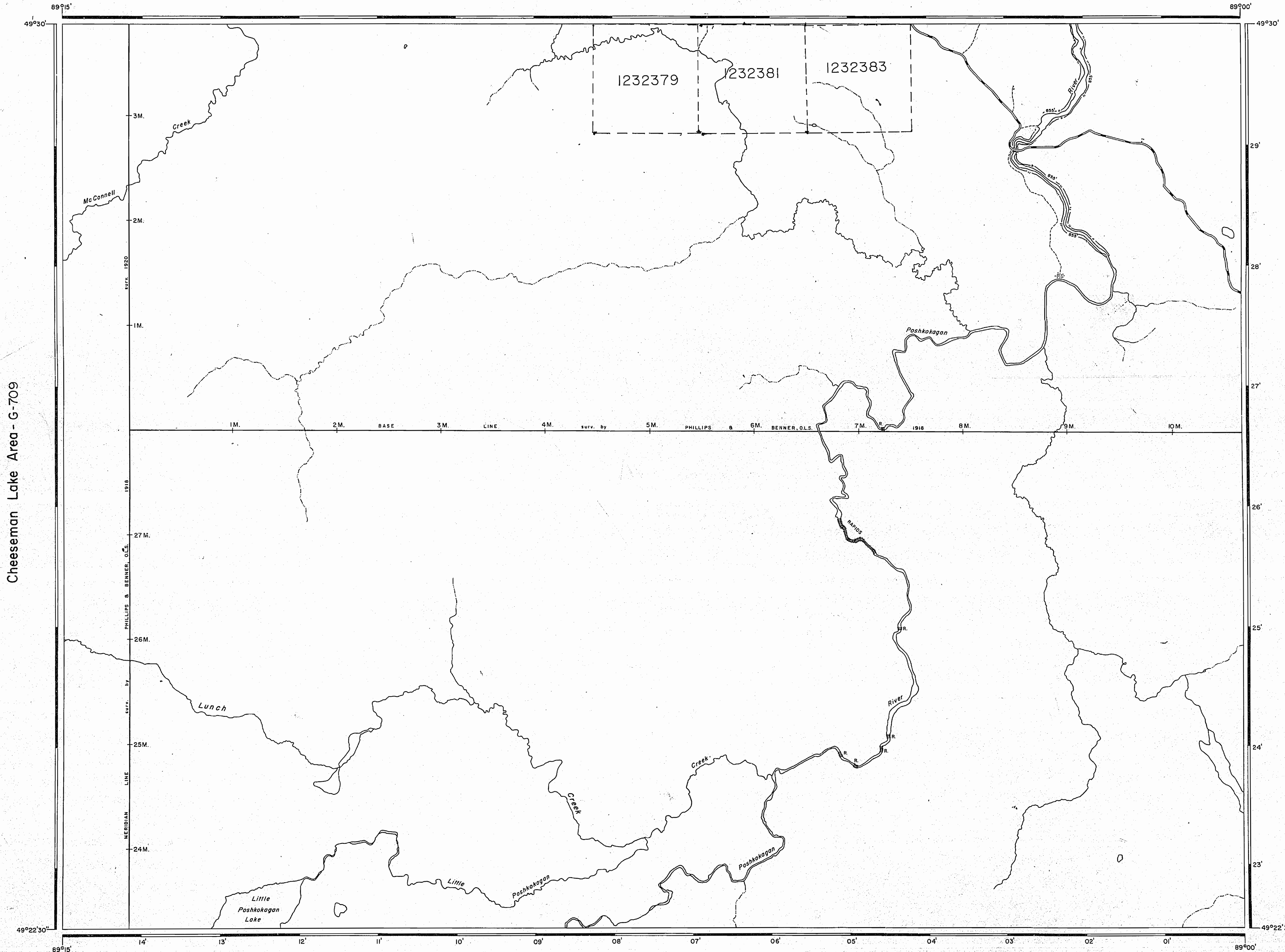
THUNDER BAY-NIPIGON DIST. NATIONAL TOPOGRAPHIC SERIES 52 H 6

PLAN NO. M.2903

ONTARIO  
MINISTRY OF NATURAL RESOURCES  
SURVEYS AND MAPPING BRANCH

Circle Lake Area - M.2904

Chief Bay (Lake Nipigon) Area - G-23



Cheeseman Lake Area - G-709

BLACK STURGEON LAKE G-11

Circle Lake Area - G-710

**LEGEND**

- HIGHWAY AND ROUTE No.
- OTHER ROADS
- TRAILS
- SURVEYED LINES:
  - TOWNSHIPS, BASE LINES, ETC.
  - LOTS, MINING CLAIMS, PARCELS, ETC.
- UNSURVEYED LINES:
  - LOT LINES
  - PARCEL BOUNDARY
  - MINING CLAIMS ETC.
- RAILWAY AND RIGHT OF WAY
- UTILITY LINES
- NON-PERENNIAL STREAM
- FLOODING OR FLOODING RIGHTS
- SUBDIVISION OR COMPOSITE PLAN
- RESERVATIONS
- ORIGINAL SHORELINE
- MARSH OR MUSKEG
- MINES
- TRAVERSE MONUMENT

**DISPOSITION OF CROWN LANDS**

TYPE OF DOCUMENT	SYMBOL
PATENT, SURFACE & MINING RIGHTS	
" SURFACE RIGHTS ONLY	
" MINING RIGHTS ONLY	
LEASE, SURFACE & MINING RIGHTS	
" SURFACE RIGHTS ONLY	
" MINING RIGHTS ONLY	
LICENCE OF OCCUPATION	
ORDER-IN-COUNCIL	
RESERVATION	
CANCELLED	
SAND & GRAVEL	

LAND USE PERMITS FOR COMMERCIAL TOURISM, OUTPOST CAMPS  
 NOTE: MINING RIGHTS IN PARCELS PATENTED PRIOR TO MAY 6, 1913, VESTED IN ORIGINAL PATENTEE BY THE PUBLIC LANDS ACT, R.S.O., 1970, CHAP. 380, SEC. 63, SUBSEC. 1.

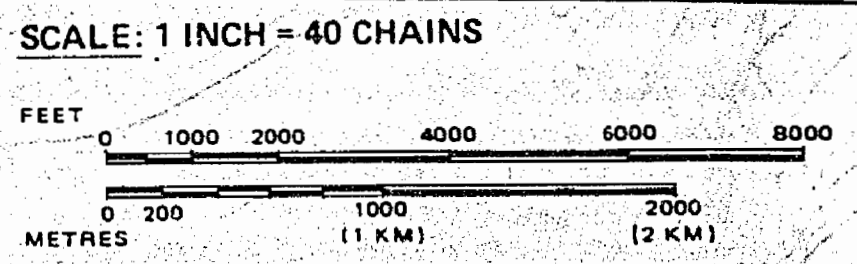
**REFERENCES**

**AREAS WITHDRAWN FROM DISPOSITION**  
 M.R.O. - MINING RIGHTS ONLY  
 S.R.O. - SURFACE RIGHTS ONLY  
 M.+S. - MINING AND SURFACE RIGHTS


Description	Order No.	Date	Disposition	File
<i>re-opened 0-59/1670 R. See prep table &amp; schedule</i>	W3/80	FEB 18 80	S.R.O.	168538

THE INFORMATION THAT APPEARS ON THIS MAP HAS BEEN COMPILED FROM VARIOUS SOURCES, AND ACCURACY IS NOT GUARANTEED. THOSE WISHING TO STAKE MINING CLAIMS SHOULD CONSULT WITH THE MINING RECORDER, MINISTRY OF NORTHERN DEVELOPMENT AND MINES, FOR ADDITIONAL INFORMATION ON THE STATUS OF THE LANDS SHOWN HEREON.

Flooding rights on Poshkokagan River reserved to 855' contour H.E.P.C. (Virgin Falls Project), File 12198



**AREA**  
**LUNCH CREEK**  
 M.N.R. ADMINISTRATIVE DISTRICT  
**THUNDER BAY**  
 MINING DIVISION  
**THUNDER BAY**  
 LAND TITLES / REGISTRY DIVISION  
**THUNDER BAY** May 31, 1984



Date JANUARY 1984  
 Number G-2659