MAFEKING

June 11/69

KENORA MINING DIVISION

DISTRICT OF KENORA

Scale - 40 Chains - 1 Inch

RECEIVED
MAY 1 1961
KENORA MINING DIV.

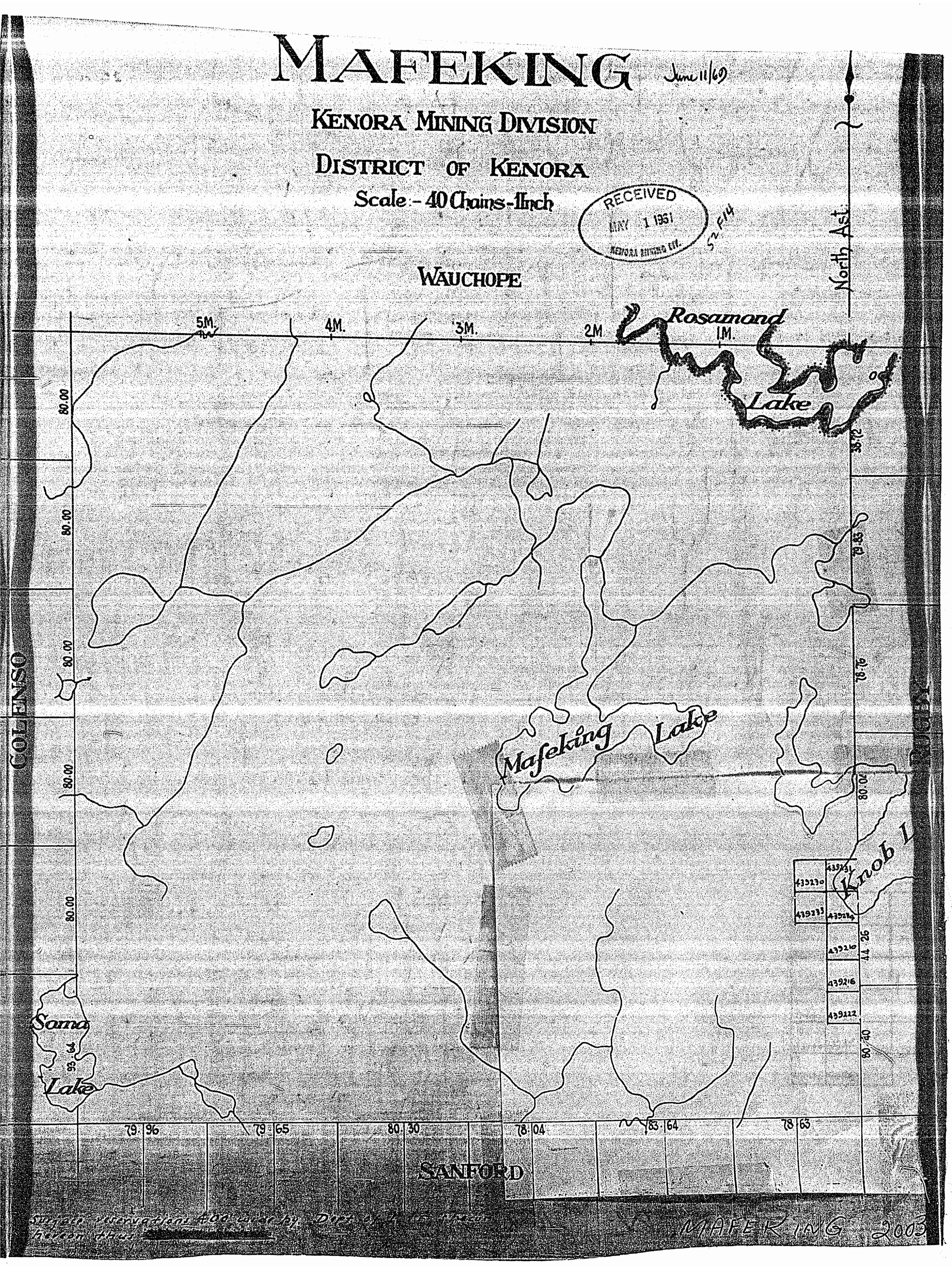

NOTES

400' surface rights reservation along the shores of all lakes and rivers.

DATE OF ISSUE
AUG 25 1976

KENORA MINING DIV.
RECEIVED
AUG 31 1976
AM 7 8 9 10 11 12 1 2 3 4 5 6 PM

KENORA MINING DIV.
RECEIVED
JUN 30 1977
AM 7 8 9 10 11 12 1 2 3 4 5 6 PM



LEGEND

- HIGHWAY AND ROUTE No.
- OTHER ROADS
- TRAILS
- SURVEYED LINES:
  - TOWNSHIPS, BASE LINES, ETC.
  - LOTS, MINING CLAIMS, PARCELS, ETC.
- UNSURVEYED LINES:
  - LOT LINES
  - PARCEL BOUNDARY
  - MINING CLAIMS ETC.
- RAILWAY AND RIGHT OF WAY
- UTILITY LINES
- NON-PERENNIAL STREAM
- FLOODING OR FLOODING RIGHTS
- SUBDIVISION
- ORIGINAL SHORELINE
- MARSH OR MUSKEG
- MINES

DISPOSITION OF CROWN LANDS

TYPE OF DOCUMENT	SYMBOL
PATENT, SURFACE & MINING RIGHTS	●
" SURFACE RIGHTS ONLY	◐
" MINING RIGHTS ONLY	◒
LEASE, SURFACE & MINING RIGHTS	■
" SURFACE RIGHTS ONLY	◨
" MINING RIGHTS ONLY	◩
LICENCE OF OCCUPATION	▼
CROWN LAND SALE	C.S.
ORDER-IN-COUNCIL	OC
RESERVATION	Ⓡ
CANCELLED	Ⓒ
SAND & GRAVEL	Ⓢ

SCALE: 1 INCH = 40 CHAINS

FEET 0 500 1000 2000 4000 6000 8000
METRES 0 200 400 600 800 1KM 2KM

ACRES	HECTARES
40	16

TOWNSHIP

MAFEKING

DISTRICT

KENORA

MINING DIVISION

KENORA

Ministry of Natural Resources
Ontario Surveys and Mapping Branch

Date 8.76

Whitney Block
Queen's Park, Toronto

Plan No.
M2003

NOTES

400' surface rights reservation along the shores of all lakes and rivers.

SAND and GRAVEL

(G1)	MNR Gravel Reserve		No. 244
(G2)	"	"	No. 245
(G3)	"	"	No. 246
(G4)			No. 247
(G5)	M.T.C.	" Pit	No. IA-23
(G6)	MNR Gravel Reserve		IA-2
	M.T.C. PIT Nº		IA-21

KENORA
MINING DIV.
RECEIVED
JUN 2 1983
AM 7 8 9 10 11 12 1 2 3 4 5 6 PM

← Linen effective

DATE OF ISSUE
MAY 30 1983
Ministry of Natural Resources
TORONTO

KENORA
MINING DIV.
RECEIVED
FEB 27 1985
AM 7 8 9 10 11 12 1 2 3 4 5 6 PM

Obsolete

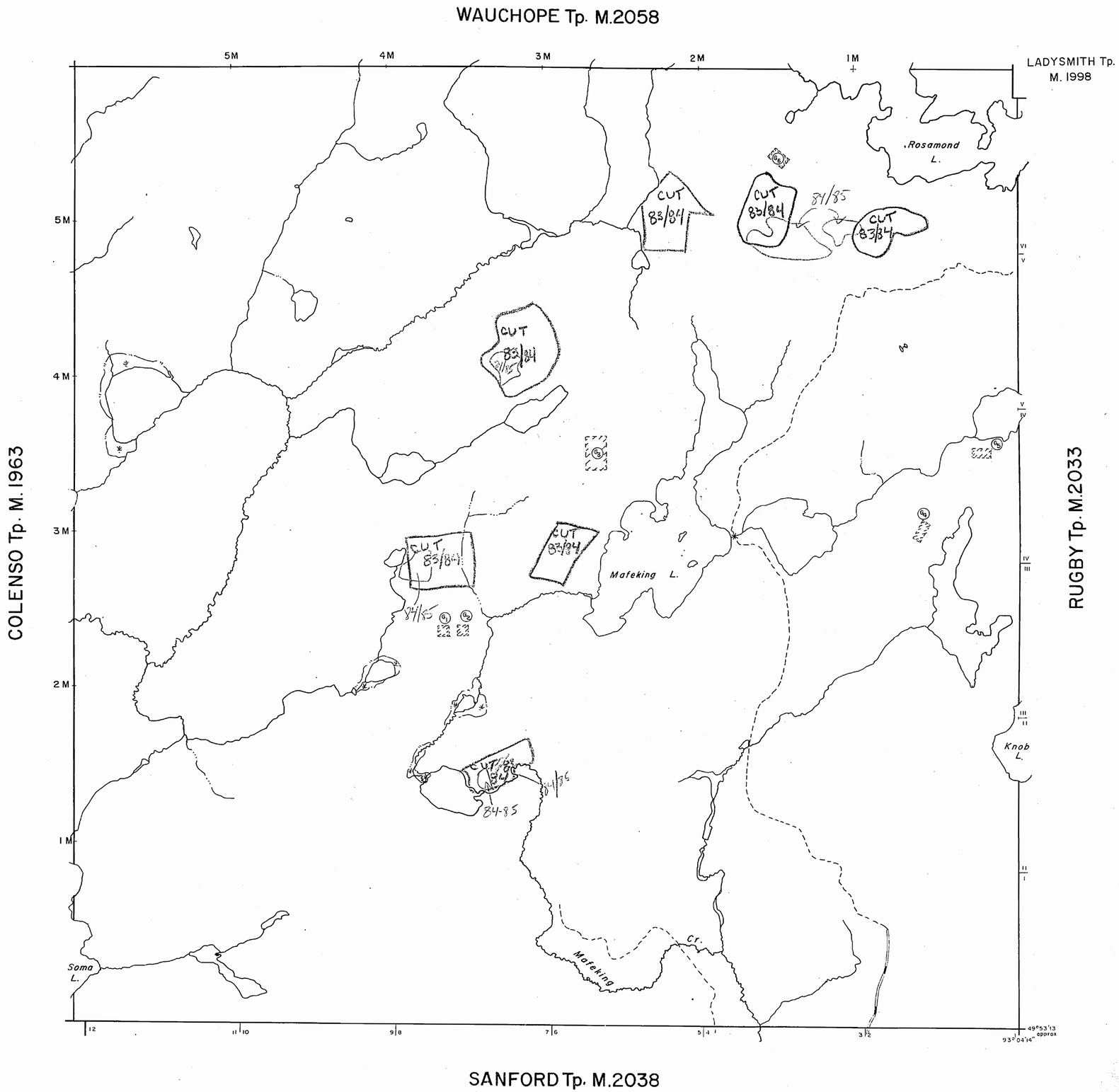

LEGEND

- HIGHWAY AND ROUTE No.
- OTHER ROADS
- TRAILS
- SURVEYED LINES:
  - TOWNSHIPS, BASE LINES, ETC.
  - LOTS, MINING CLAIMS, PARCELS, ETC.
- UNSURVEYED LINES:
  - LOT LINES
  - PARCEL BOUNDARY
  - MINING CLAIMS ETC.
- RAILWAY AND RIGHT OF WAY
- UTILITY LINES
- NON-PERENNIAL STREAM
- FLOODING OR FLOODING RIGHTS
- SUBDIVISION
- ORIGINAL SHORELINE
- MARSH OR MUSKEG
- MINES

DISPOSITION OF CROWN LANDS

TYPE OF DOCUMENT	SYMBOL
PATENT, SURFACE & MINING RIGHTS	●
" SURFACE RIGHTS ONLY	◓
" MINING RIGHTS ONLY	◒
LEASE, SURFACE & MINING RIGHTS	■
" SURFACE RIGHTS ONLY	◪
" MINING RIGHTS ONLY	◨
LICENCE OF OCCUPATION	▼
CROWN LAND SALE	C.S.
ORDER-IN-COUNCIL	OC
RESERVATION	⊛
CANCELLED	⊗
SAND & GRAVEL	Ⓖ

SCALE : 1 INCH = 40 CHAINS

FEET 0 500 1000 2000 4000 6000 8000

METRES 0 200 400 600 800 1 KM 2 KM

ACRES	HECTARES
40	16

TOWNSHIP

MAFEKING

DISTRICT

KENORA

MINING DIVISION

KENORA

Ministry of Natural Resources
Ontario
Surveys and Mapping Branch

Date 8-76

Whitney Block
Queen's Park, Toronto

Plan No.
M.2003

NOTES

400' surface rights reservation along the shores of all lakes and rivers.

SAND and GRAVEL

61	MNR Gravel Reserve		No. 244
62	" "	"	No. 245
63	" "	"	No. 246
64			No. 247
65	M.T.C. "	Pit	No. IA-23
66	MNR Gravel Reserve M.T.C. PIT Nº		IA-2 IA-21

Effective as known Feb. 27 1985

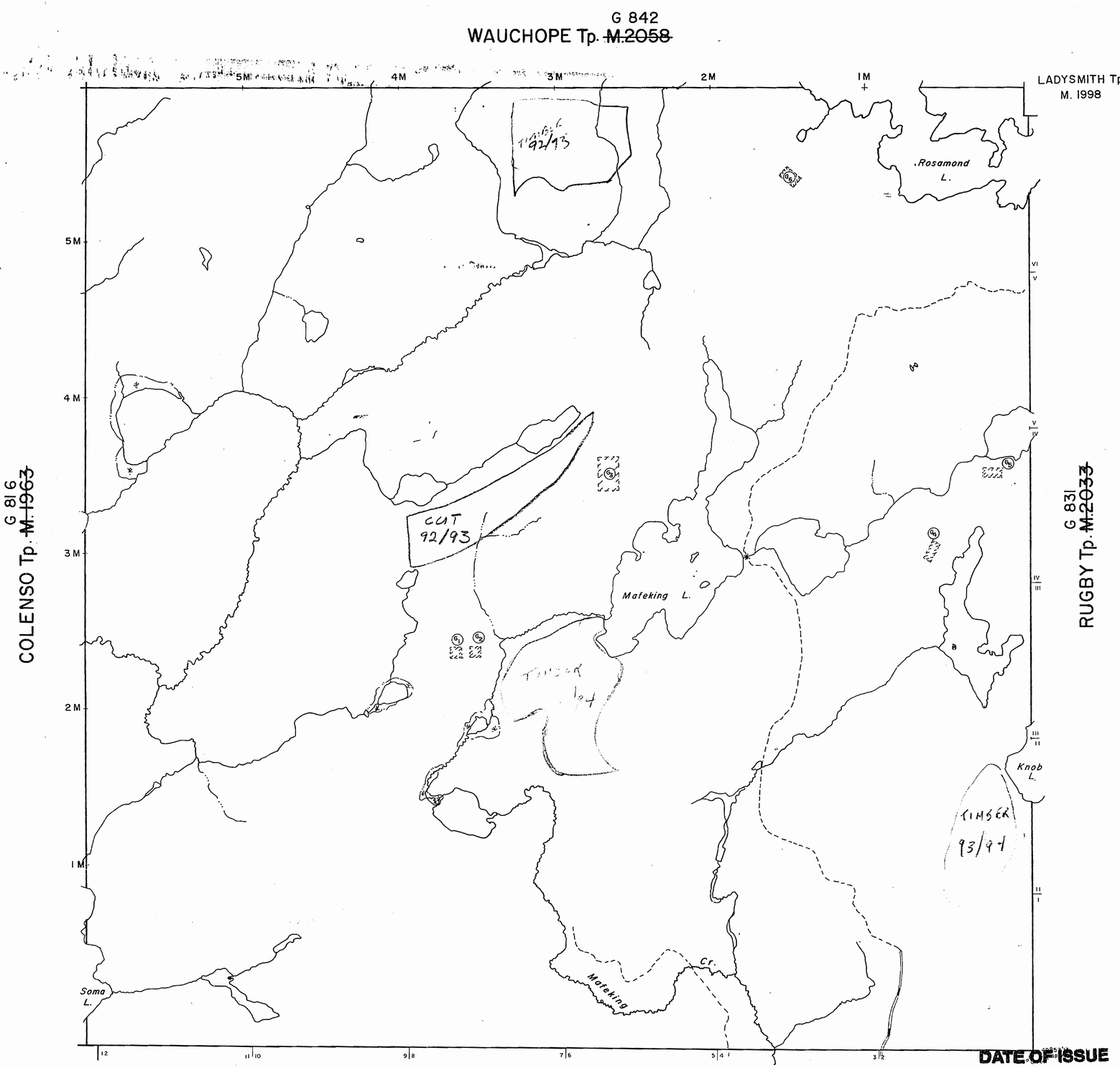

DATE OF ISSUE

FEB 05 1998

PROVINCIAL RECORDING OFFICE - SUDBURY

LEGEND

HIGHWAY AND ROUTE No.
OTHER ROADS
TRAILS
SURVEYED LINES:
TOWNSHIPS, BASE LINES, ETC.
LOTS, MINING CLAIMS, PARCELS, ETC.
UNSURVEYED LINES:
LOT LINES
PARCEL BOUNDARY
MINING CLAIMS ETC.
RAILWAY AND RIGHT OF WAY
UTILITY LINES
NON-PERENNIAL STREAM
FLOODING OR FLOODING RIGHTS
SUBDIVISION
ORIGINAL SHORELINE
MARSH OR MUSKEG
MINES

DISPOSITION OF CROWN LANDS

TYPE OF DOCUMENT	SYMBOL
PATENT, SURFACE & MINING RIGHTS	●
" SURFACE RIGHTS ONLY	◓
" MINING RIGHTS ONLY	◒
LEASE, SURFACE & MINING RIGHTS	■
" SURFACE RIGHTS ONLY	⬒
" MINING RIGHTS ONLY	⬓
LICENCE OF OCCUPATION	▼
CROWN LAND SALE	C.S.
ORDER-IN-COUNCIL	OC
RESERVATION	⊛
CANCELLED	⊗
SAND & GRAVEL	⑥

THE INFORMATION THAT APPEARS ON THIS MAP HAS BEEN COMPILED FROM VARIOUS SOURCES, AND ACCURACY IS NOT GUARANTEED. THOSE WISHING TO STAKE MINING CLAIMS SHOULD CONSULT WITH THE MINING RECORDER, MINISTRY OF NORTHERN DEVELOPMENT AND MINES, FOR ADDITIONAL INFORMATION ON THE STATUS OF THE LANDS SHOWN HEREON.

SCALE : 1 INCH = 40 CHAINS

FEET 0 500 1000 2000 4000 6000 8000
METRES 0 200 400 600 800 1 KM 2 KM

ACRES	HECTARES
40	16

TOWNSHIP

MAFEKING

DISTRICT

KENORA

MINING DIVISION

KENORA

Ministry of Natural Resources
Ontario
Surveys and Mapping Branch

Date	Plan No.
8-76	~~M.2003~~

Whitney Block
Queen's Park, Toronto

2003

MAFEKING

June 11/69

KENORA MINING DIVISION

DISTRICT OF KENORA

Scale:- 40 Chains - 1 Inch

RECEIVED
MAY 1 1961
KENORA MINING DIV.

52 F14

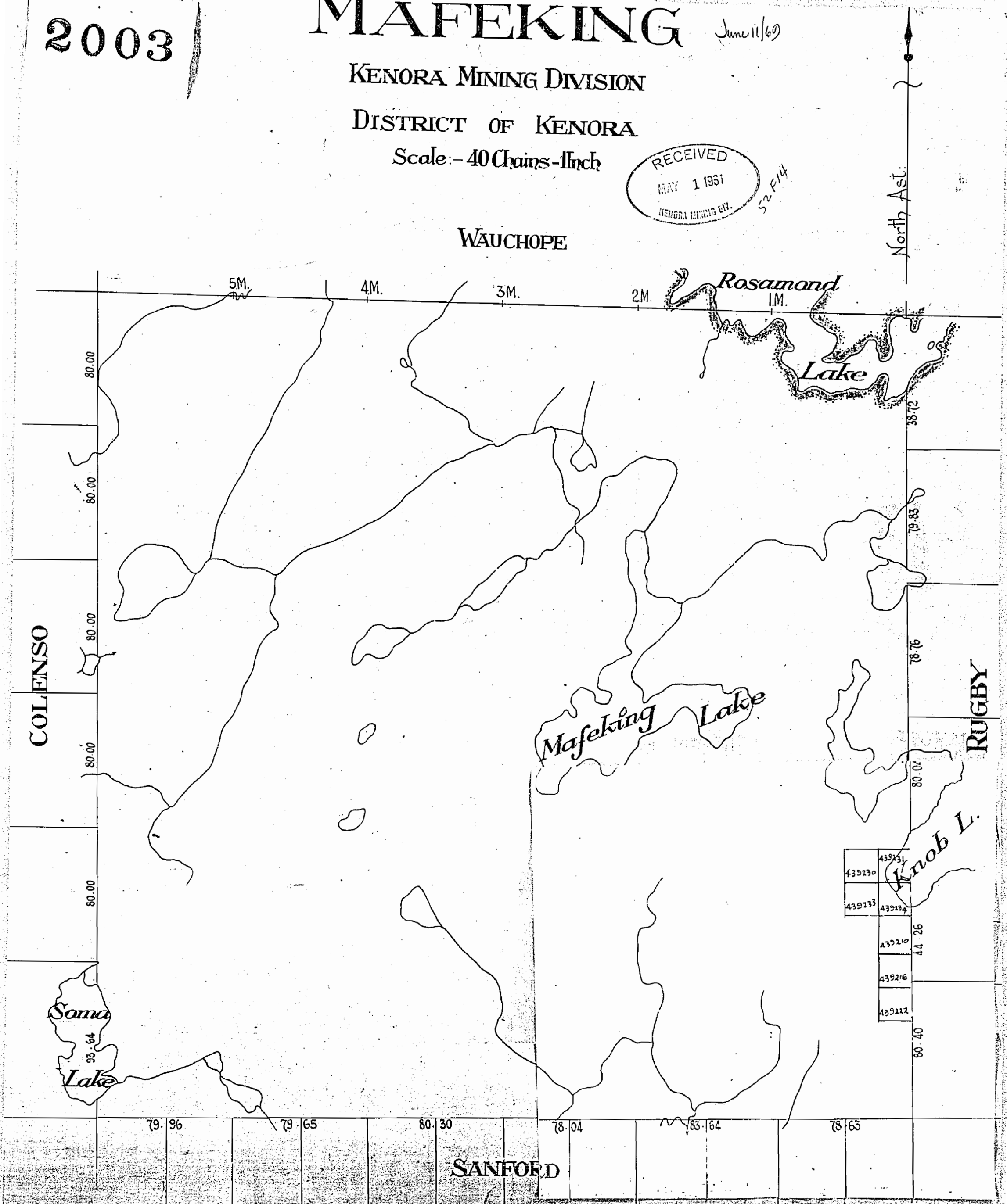

Surface reservations 400' wide by Dept. of L. & F. shown hereon thus

MAFEKING 2003

NOTES

400' surface rights reservation along the shores of all lakes and rivers.

SAND and GRAVEL

G1	MNR Gravel Reserve	No. 244
G2	" " "	No. 245
G3	" " "	No. 246
G4		No. 247
G5	M.T.C. " Pit	No. 1A-23
G6	MNR Gravel Reserve	1A-2
	M.T.C. PIT Nº	1A-21

KENORA
MINING DIV.
RECEIVED
FEB 27 1985
MNR
1 2 3 4 5 6 7 8 9 10 11 12

Effective as seen
Feb 27/85

G 842
WAUCHOPE Tp. ~~M.2058~~

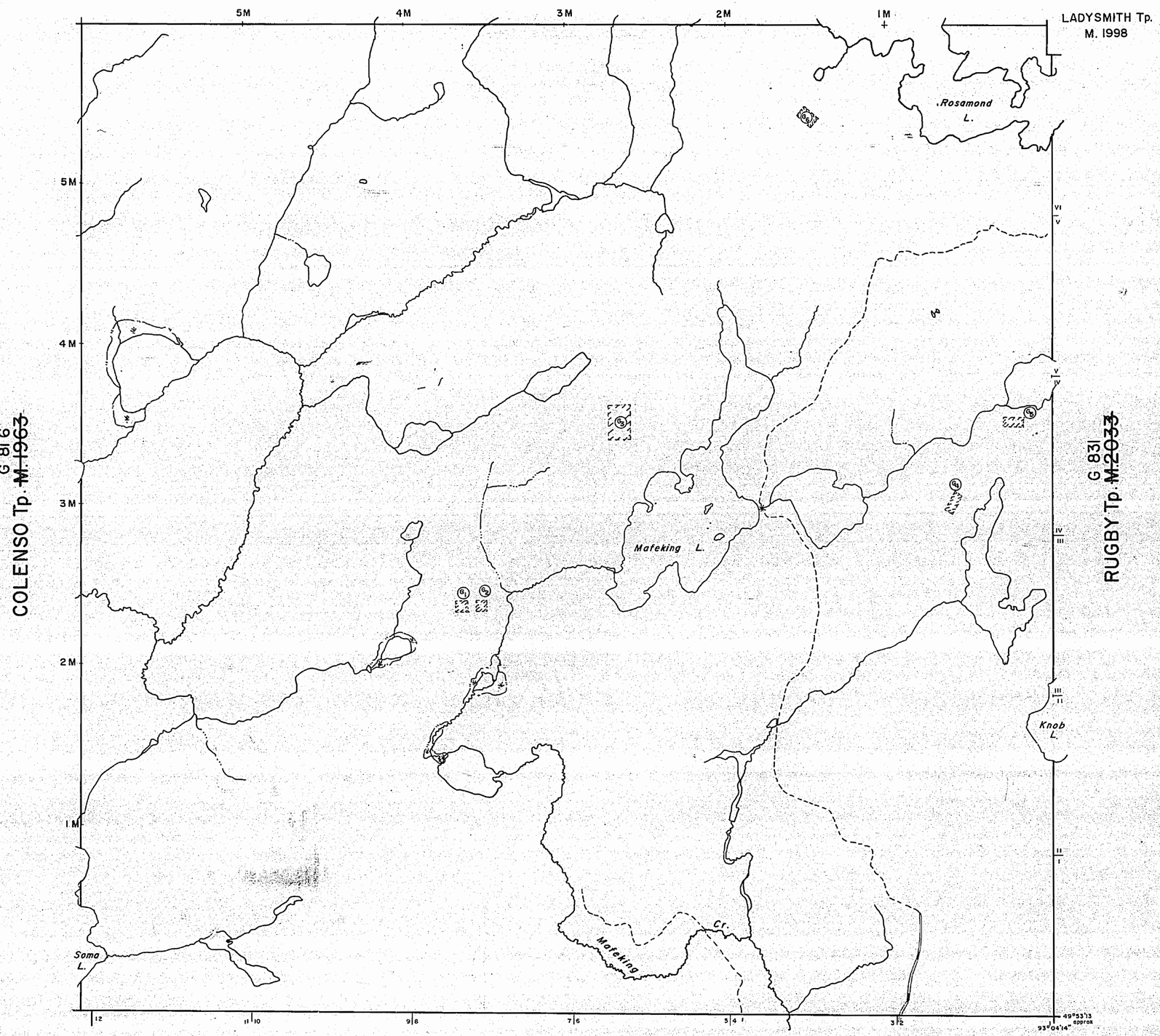

G 832
SANFORD Tp. ~~M.2030~~

LEGEND

- HIGHWAY AND ROUTE No.
- OTHER ROADS
- TRAILS
- SURVEYED LINES:
  - TOWNSHIPS, BASE LINES, ETC.
  - LOTS, MINING CLAIMS, PARCELS, ETC.
- UNSURVEYED LINES:
  - LOT LINES
  - PARCEL BOUNDARY
  - MINING CLAIMS ETC.
- RAILWAY AND RIGHT OF WAY
- UTILITY LINES
- NON-PERENNIAL STREAM
- FLOODING OR FLOODING RIGHTS
- SUBDIVISION
- ORIGINAL SHORELINE
- MARSH OR MUSKEG
- MINES

DISPOSITION OF CROWN LANDS

TYPE OF DOCUMENT		SYMBOL
PATENT, SURFACE & MINING RIGHTS		●
" SURFACE RIGHTS ONLY		◓
" MINING RIGHTS ONLY		◒
LEASE, SURFACE & MINING RIGHTS		■
" SURFACE RIGHTS ONLY		⬒
" MINING RIGHTS ONLY		⬓
LICENCE OF OCCUPATION		▼
CROWN LAND SALE	THE INFORMATION THAT APPEARS ON THIS MAP HAS BEEN COMPILED FROM VARIOUS SOURCES, AND ACCURACY IS NOT GUARANTEED. THOSE WISHING TO STAKE MINING CLAIMS SHOULD CONSULT WITH THE MINING RECORDER, MINISTRY OF NORTHERN DEVELOPMENT AND MINES, FOR ADDITIONAL INFORMATION ON THE STATUS OF THE LANDS SHOWN HEREON.	C.S.
ORDER-IN-COUNCIL		OC
RESERVATION		⊛
CANCELLED		⊗
SAND & GRAVEL		⊙

SCALE : 1 INCH = 40 CHAINS

FEET 0 300 1000 2000 4000 6000 8000
METRES 0 200 400 600 800 1KM 2KM

ACRES	HECTARES
40	16

TOWNSHIP

MAFEKING

DISTRICT

KENORA

MINING DIVISION

KENORA

Ministry of Natural Resources
Ontario
Surveys and Mapping Branch

Date	Plan No.
8-76	~~M.2003~~

Whitney Block
Queen's Park, Toronto