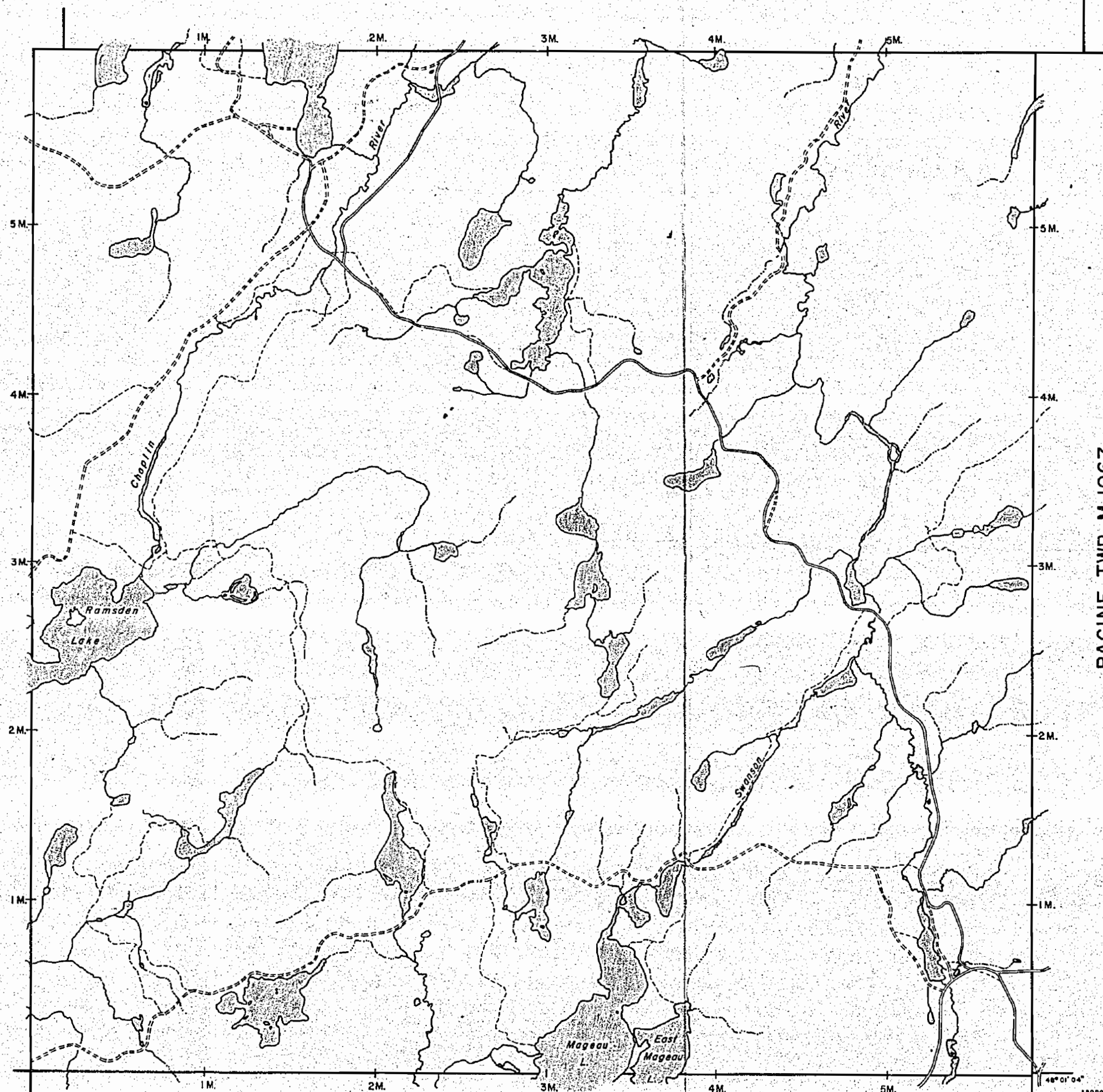


MANNING TWP M.850

RAMSDEN TWP M.1068

RACINE TWP M.1067

MARSHALL TWP



NOTES

400' surface rights reservation along the shores of all lakes and rivers.

DATE OF ISSUE

JUN 1 1971

ONT. DEPT. OF MINES
AND NORTHERN AFFAIRS

LEGEND

PATENTED LAND.	P or *
PATENTED FOR SURFACE RIGHTS ONLY	⊙
LEASE	⊙
LICENSE OF OCCUPATION	L.O.
CROWN LAND SALES	C.S.
LOCATED LAND	Loc.
CANCELLED	C.
MINING RIGHTS ONLY	M.P.O.
SURFACE RIGHTS ONLY	S.R.O.
HIGHWAY & ROUTE NO.	17
ROADS	—
TRAILS	- - -
RAILWAYS	—+—
POWER LINES	—+—
MARSH OR MUSKEG	—+—
MINES	⋈

*used only with summer resort locations or when space is limited

TOWNSHIP OF

MAGEAU

DISTRICT OF
SUDBURY

SAULT STE. MARIE
MINING DIVISION

SCALE : 1 INCH = 40 CHAINS (1/2 MILE)

DR. K. K. I.
DATE MAY 6/71

PLAN NO.

M.845

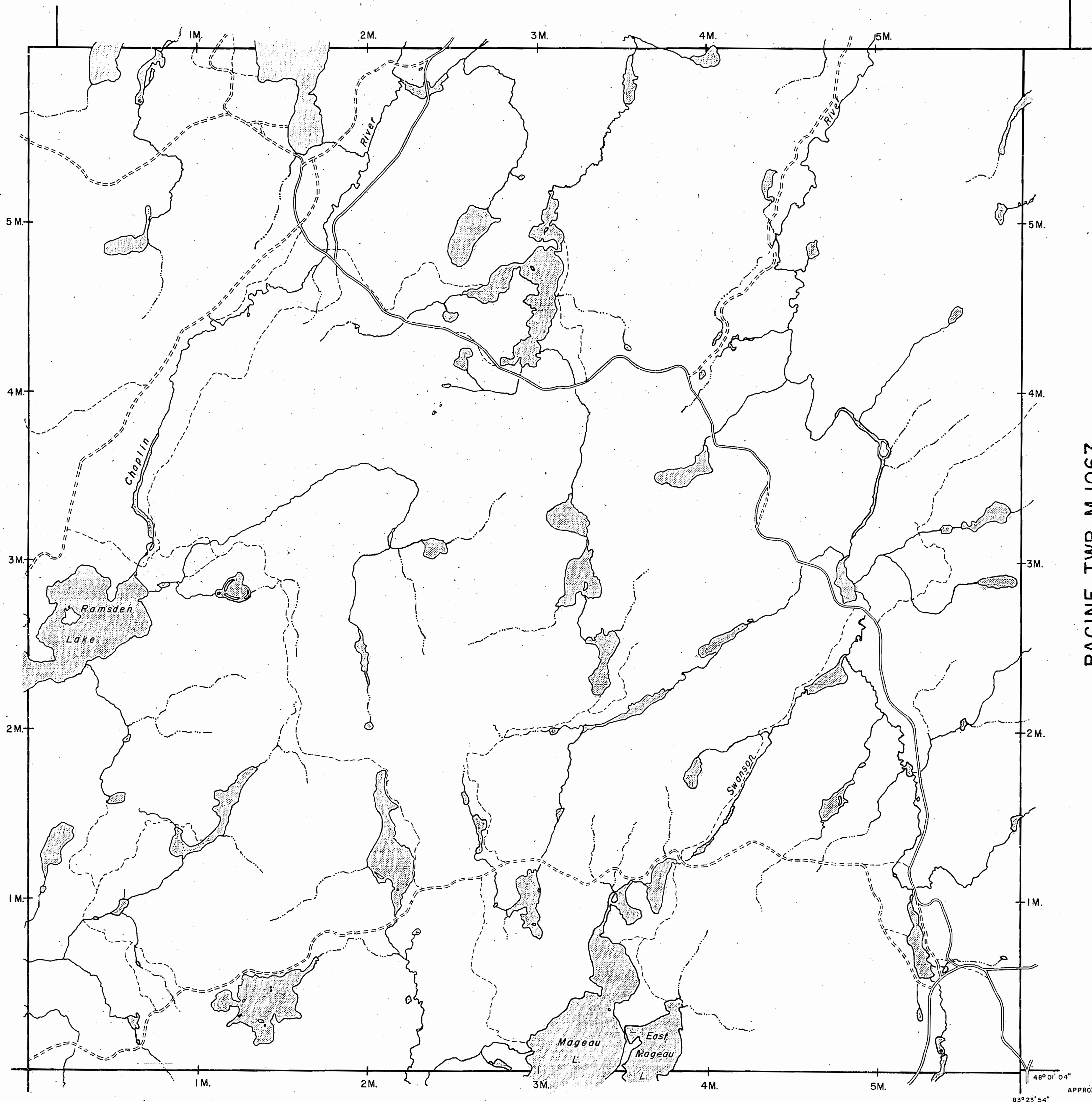
ONTARIO
DEPARTMENT OF MINES
AND NORTHERN AFFAIRS

MANNING TWP. M.850

RAMSDEN TWP. M.1068


RACINE TWP. M.1067

MARSHALL TWP.



NOTES

400' surface rights reservation along the shores of all lakes and rivers.



LEGEND

PATENTED LAND	(P) or *
PATENTED FOR SURFACE RIGHTS ONLY	•
LEASE	⊙
LICENSE OF OCCUPATION	L.O.
CROWN LAND SALES	C.S.
LOCATED LAND	Loc.
CANCELLED	C.
MINING RIGHTS ONLY	M.R.O.
SURFACE RIGHTS ONLY	S.R.O.
HIGHWAY & ROUTE NO.	17
ROADS	—
TRAILS	- - -
RAILWAYS	—+—
POWER LINES	—+—
MARSH OR MUSKEG	—+—
MINES	✕

*used only with summer resort locations or when space is limited

TOWNSHIP OF

MAGEAU

DISTRICT OF
SUDBURY

PORCUPINE
MINING DIVISION

SCALE : 1 INCH = 40 CHAINS (1/2 MILE)

DR. K. K. I.
DATE MAY 6/71

PLAN NO. **M.845**

ONTARIO

MINISTRY OF NATURAL RESOURCES

SURVEYS AND MAPPING BRANCH

NOTES

400' surface rights reservation along the shores of all lakes and rivers.

DATE OF ISSUE

JUN 1 1971

ONT. DEPT. OF MINES
AND NORTHERN AFFAIRS

LEGEND

PATENTED LAND.	P or *
PATENTED FOR SURFACE RIGHTS ONLY	⊙
LEASE	⊙
LICENSE OF OCCUPATION	L.O.
CROWN LAND SALES	C.S.
LOCATED LAND	Loc.
CANCELLED	C.
MINING RIGHTS ONLY	M.R.O.
SURFACE RIGHTS ONLY	S.R.O.
HIGHWAY & ROUTE NO.	17
ROADS	—
TRAILS	- - -
RAILWAYS	—+—
POWER LINES	—+—
MARSH OR MUSKEG	—+—
MINES	⋈

*used only with summer resort locations or when space is limited

TOWNSHIP OF

MAGEAU

DISTRICT OF
SUDBURY

SAULT STE. MARIE
MINING DIVISION

SCALE : 1 INCH = 40 CHAINS (1/2 MILE)

DR. K. K. L.

DATE MAY 6/71

PLAN NO. **M.845**

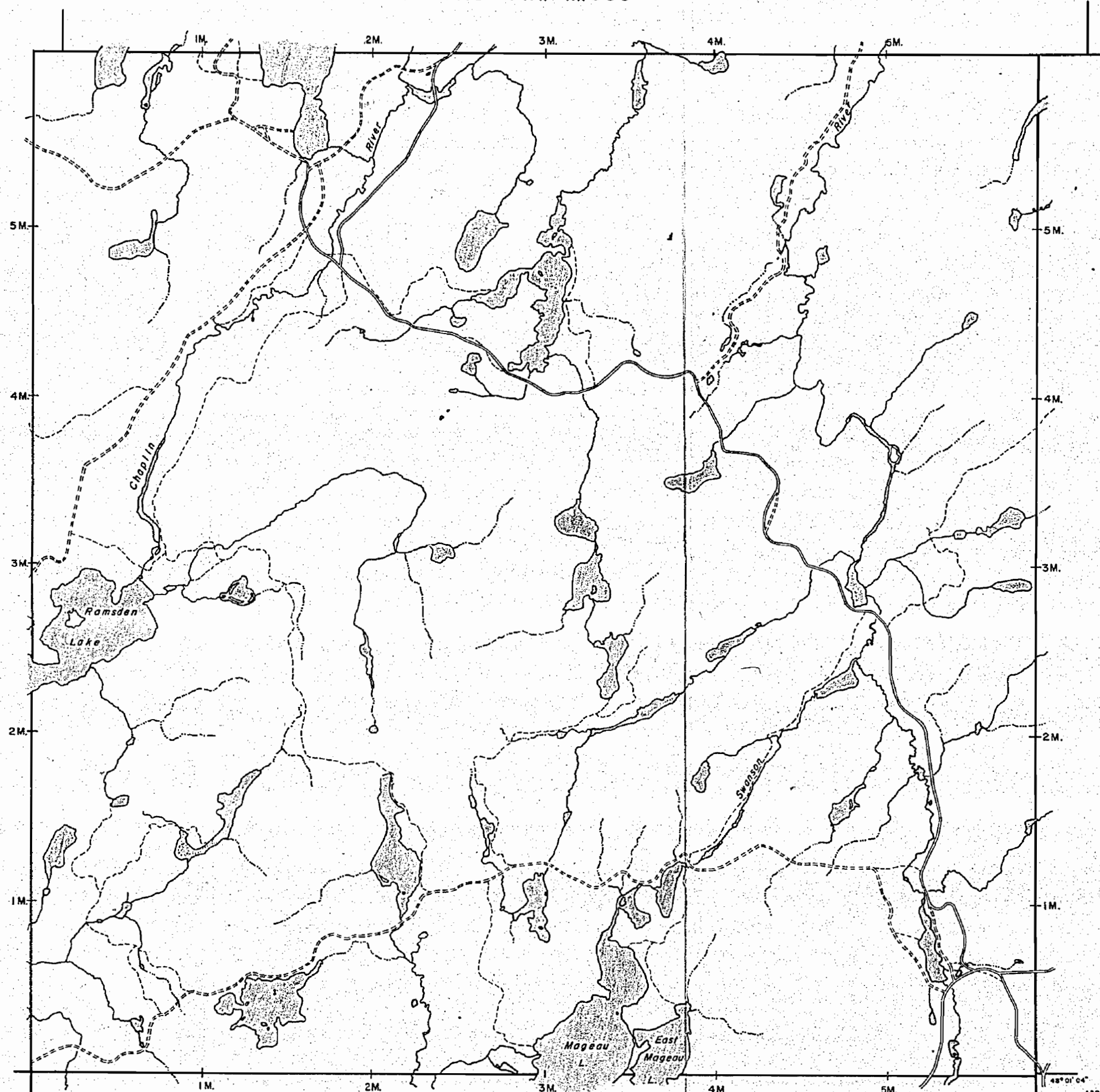
ONTARIO
DEPARTMENT OF MINES
AND NORTHERN AFFAIRS

MANNING TWP M.850

RAMSDEN TWP M.1068

RACINE TWP M.1067

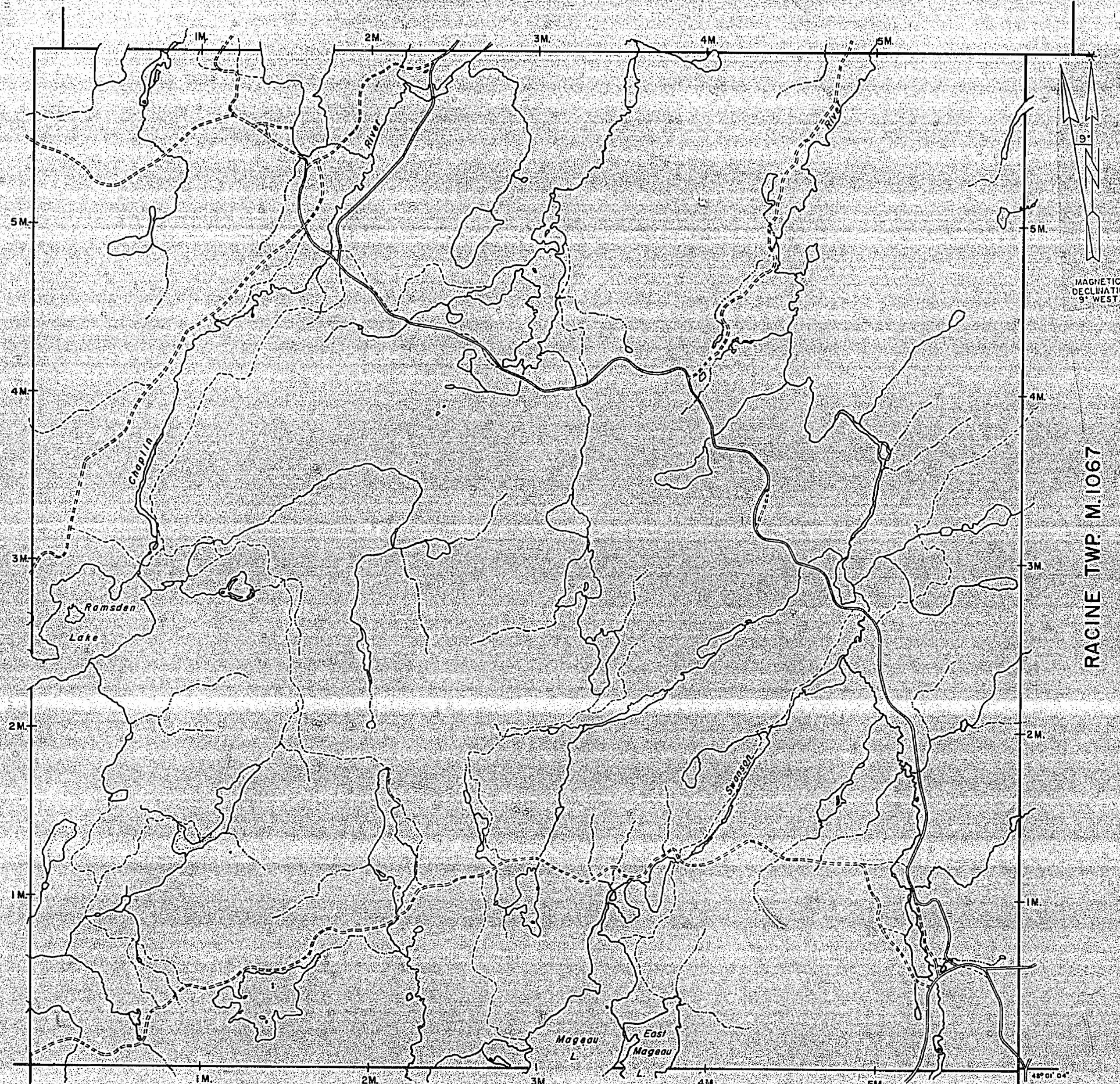
MARSHALL TWP



MANNING TWP M.850

RAMSDEN TWP M.1068

RACINE TWP M.1067



MARSHALL TWP

NOTES

400' surface rights reservation along the shores of all lakes and rivers.

THE INFORMATION THAT APPEARS ON THIS MAP HAS BEEN COMPILED FROM VARIOUS SOURCES, AND ACCURACY IS NOT GUARANTEED. THOSE WISHING TO STAKE MINING CLAIMS SHOULD CONSULT WITH THE MINING RECORDER, MINISTRY OF NORTHERN DEVELOPMENT AND MINES, FOR ADDITIONAL INFORMATION ON THE STATUS OF THE LANDS SHOWN HEREON.

Received May 8/80

LEGEND

PATENTED LAND	(P or S)
PATENTED FOR SURFACE RIGHTS ONLY	(S)
LEASE	(L)
LICENSE OF OCCUPATION	(L.O.)
CROWN LAND SALES	(C.S.)
LOCATED LAND	(Loc.)
CANCELLED	(C.)
MINING RIGHTS ONLY	(M.R.O.)
SURFACE RIGHTS ONLY	(S.R.O.)
HIGHWAY & ROUTE NO.	(17)
ROADS	(—)
TRAILS	(---)
RAILWAYS	(=)
POWER LINES	(—)
MARSH OR MUSKEG	(~)
MINES	(X)

*used only with summer resort localions or when space is limited

TOWNSHIP OF

MAGEAU

DISTRICT OF
SUDBURY

PORCUPINE
MINING DIVISION

SCALE: 1 INCH = 40 CHAINS (1/2 MILE)

DR. K.K.I.
DATE MAY 3/71

PLAN NO. **G-1170**

ONTARIO
MINISTRY OF NATURAL RESOURCES
SURVEYS AND MAPPING BRANCH