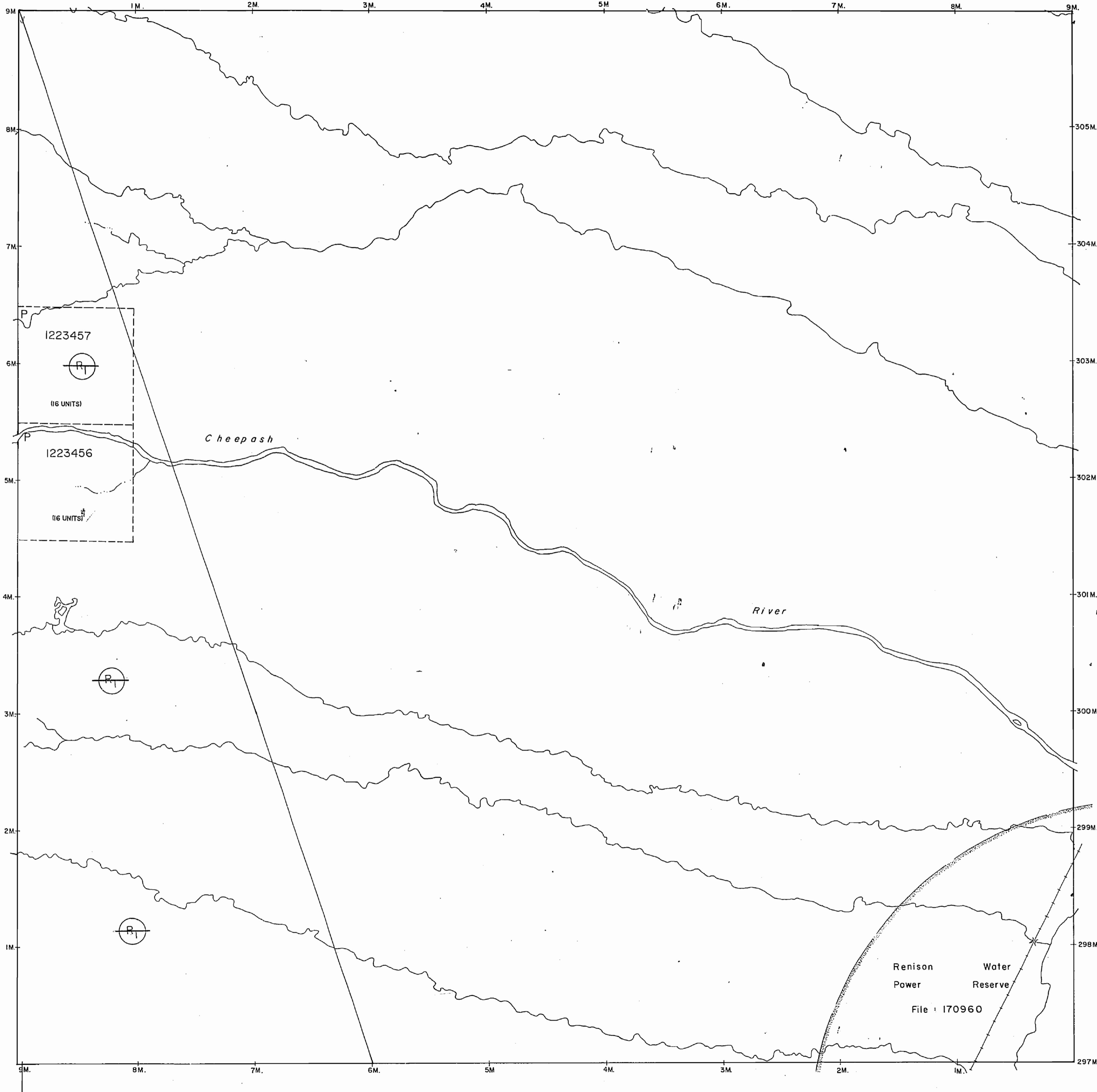


GABY TWP. G-1420

CLAIMS STAKED AFTER AUGUST 30/96
 SUBJECT TO PENDING APPLICATION MNR RENON-METALLIC MINERALS
 APPLICATION DENIED JAN. 7/97



ROEBUCK TWP. G-1433

PARR TWP. G-1431

EBBITT TWP. G-1419

REFERENCES

AREAS WITHDRAWN FROM DISPOSITION

M.R.O. - MINING RIGHTS ONLY
 S.R.O. - SURFACE RIGHTS ONLY
 M.+ S. - MINING AND SURFACE RIGHTS

Description Order No. Date Disposition File

1 PENDING APPLICATION FOR LICENCE OF OCCUPATION UNDER THE MINING ACT, RECEIVED JULY 24, 1989

2 AREA WITHDRAWN UNDER SECTION 36 OF THE MINING ACT R.S.O. 1960 ORDER #W-P4/89-NR AUGUST 30, 1989 SURFACE AND MINING RIGHTS REOPENED UNDER SECTION 36 OF THE MINING ACT R.S.O. 1960, ORDER NO. G-P 3/90 NR DATED MAY 28, 1990.

LEGEND

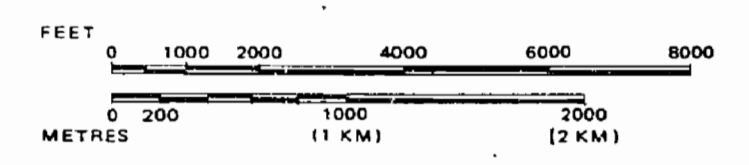
- HIGHWAY AND ROUTE No.
- OTHER ROADS
- TRAILS
- SURVEYED LINES:
 - TOWNSHIPS, BASE LINES, ETC.
 - LOTS, MINING CLAIMS, PARCELS, ETC.
- UNSURVEYED LINES:
 - LOT LINES
 - PARCEL BOUNDARY
 - MINING CLAIMS ETC.
- RAILWAY AND RIGHT OF WAY
- UTILITY LINES
- NON-PERENNIAL STREAM
- FLOODING OR FLOODING RIGHTS
- SUBDIVISION OR COMPOSITE PLAN
- RESERVATIONS
- ORIGINAL SHORELINE
- MARSH OR MUSKEG
- MINES
- TRAVERSE MONUMENT

DISPOSITION OF CROWN LANDS

TYPE OF DOCUMENT	SYMBOL
PATENT, SURFACE & MINING RIGHTS	
" SURFACE RIGHTS ONLY	
" MINING RIGHTS ONLY	
LEASE, SURFACE & MINING RIGHTS	
" SURFACE RIGHTS ONLY	
" MINING RIGHTS ONLY	
LICENCE OF OCCUPATION	
ORDER-IN-COUNCIL	
RESERVATION	
CANCELLED	
SAND & GRAVEL	

NOTE: MINING RIGHTS IN PARCELS PATENTED PRIOR TO MAY 6, 1913, VESTED IN ORIGINAL PATENTEE BY THE PUBLIC LANDS ACT, R.S.O. 1970, CHAP. 380, SEC. 63, SUBSEC. 1.

SCALE: 1 INCH = 40 CHAINS

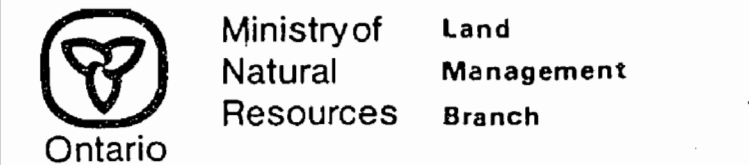


TOWNSHIP
MAHER

M.N.R. ADMINISTRATIVE DISTRICT
MOOSONEE

MINING DIVISION
PORCUPINE

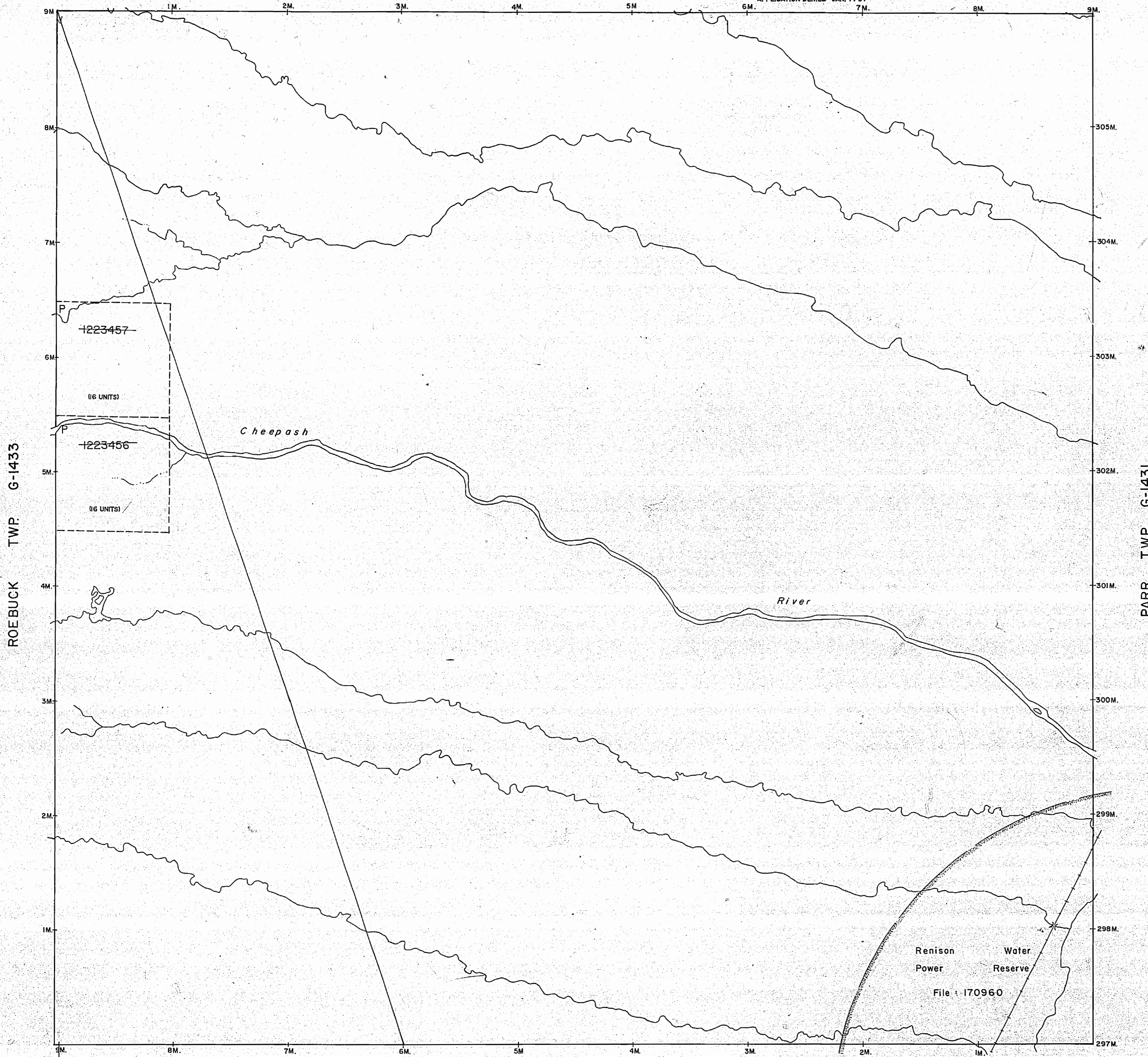
LAND TITLES / REGISTRY DIVISION
COCHRANE



Date JANUARY, 1983 Number
G-1426

GABY TWP. G-1420

CLAIMS STAKED AFTER AUGUST 30/96
 SUBJECT TO PENDING APPLICATION-MNR-REINON-METALLIC-MINERALS-
 APPLICATION DENIED JAN. 7/97



REFERENCES

AREAS WITHDRAWN FROM DISPOSITION

- M.R.O. - MINING RIGHTS ONLY
- S.R.O. - SURFACE RIGHTS ONLY
- M.+S. - MINING AND SURFACE RIGHTS

Description	Order No.	Date	Disposition	File
PENDING APPLICATION FOR LICENCE OF OCCUPATION UNDER THE MINING ACT, RECEIVED JULY 24, 1989				
AREA WITHDRAWN UNDER SECTION 30 OF THE MINING ACT, R.S.O. 1970, ORDER P.W. P-1489 NR. 180951-86/1989				
SURFACE AND MINING RIGHTS REOPENED UNDER SECTION 36 OF THE MINING ACT, R.S.O. 1970, ORDER NO. O-P 3/90 NR. DATED MAY 25, 1990.				

LEGEND

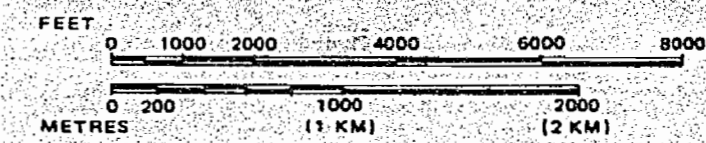
HIGHWAY AND ROUTE No.	
OTHER ROADS	
TRAILS	
SURVEYED LINES:	
TOWNSHIPS, BASE LINES, ETC.	
LOTS, MINING CLAIMS, PARCELS, ETC.	
UNSURVEYED LINES:	
LOT LINES	
PARCEL BOUNDARY	
MINING CLAIMS ETC.	
RAILWAY AND RIGHT OF WAY	
UTILITY LINES	
NON-PERENNIAL STREAM	
FLOODING OR FLOODING RIGHTS	
SUBDIVISION OR COMPOSITE PLAN RESERVATIONS	
ORIGINAL SHORELINE	
MARSH OR MUSKEG	
MINES	
TRAVERSE MONUMENT	

DISPOSITION OF CROWN LANDS

TYPE OF DOCUMENT	SYMBOL
PATENT, SURFACE & MINING RIGHTS	
SURFACE RIGHTS ONLY	
MINING RIGHTS ONLY	
LEASE, SURFACE & MINING RIGHTS	
SURFACE RIGHTS ONLY	
MINING RIGHTS ONLY	
LICENCE OF OCCUPATION	
ORDER-IN-COUNCIL	
RESERVATION	
CANCELLED	
SAND & GRAVEL	

NOTE: MINING RIGHTS IN PARCELS PATENTED PRIOR TO MAY 6, 1913, VESTED IN ORIGINAL PATENTEE BY THE PUBLIC LANDS ACT, R.S.O. 1970, CHAP. 380, SEC. 63, SUBSEC. 1.

SCALE: 1 INCH = 40 CHAINS



TOWNSHIP

MAHER

M.N.R. ADMINISTRATIVE DISTRICT

MOOSONEE

MINING DIVISION

PORCUPINE

LAND TITLES / REGISTRY DIVISION

COCHRANE



Ministry of Natural Resources
 Land Management Branch

Date: JANUARY, 1983

Number

G-1426

EBBITT TWP. G-1419

MAHER

PORCUPINE MINING DIVISION
DISTRICT OF COCHRANE

Scale: 40 Chains = 1 Inch


OPEN August 15/67

W. J. Maher

*Withdrawn from Survey
Apr 7/57 January 1/57*

GABY

North Ast.



EXPLORATORY LICENSE
OF OCCUPATION 13846
EXPIRES MAY 1/70

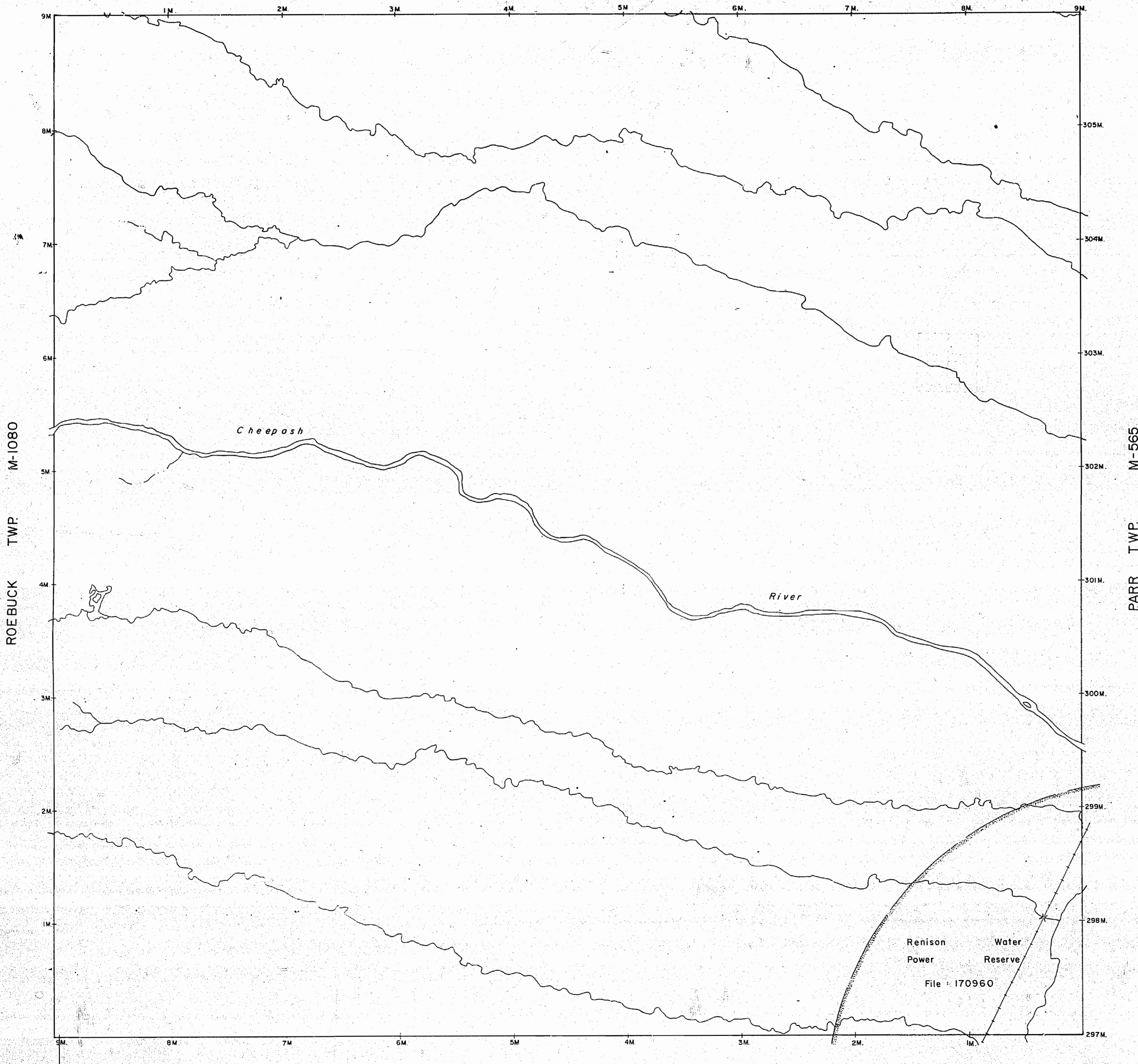
This Twp. is covered by Boring Permit N.T.8

ROEBUCKE

PARR

EBBIT

GABY TWP M-822



LEGEND

- HIGHWAY AND ROUTE No.
- OTHER ROADS
- TRAILS
- SURVEYED LINES:
 - TOWNSHIPS, BASE LINES, ETC.
 - LOTS, MINING CLAIMS, PARCELS, ETC.
- UNSURVEYED LINES:
 - LOT LINES
 - PARCEL BOUNDARY
 - MINING CLAIMS ETC.
- RAILWAY AND RIGHT OF WAY
- UTILITY LINES
- NON-PERENNIAL STREAM
- FLOODING OR FLOODING RIGHTS
- SUBDIVISION OR COMPOSITE PLAN
- RESERVATIONS
- ORIGINAL SHORELINE
- MARSH OR MUSKEG
- MINES
- TRAVERSE MONUMENT

DISPOSITION OF CROWN LANDS

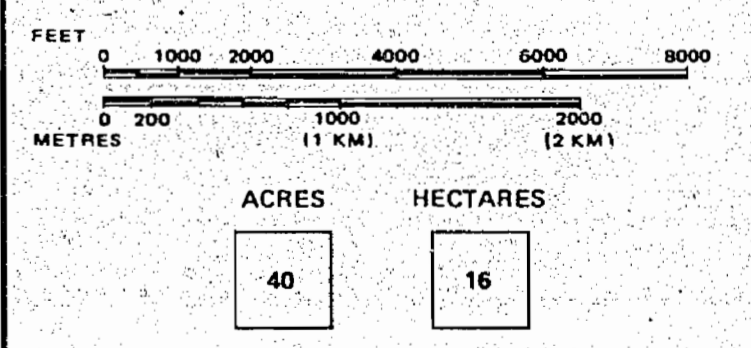
TYPE OF DOCUMENT	SYMBOL
PATENT, SURFACE & MINING RIGHTS	●
" SURFACE RIGHTS ONLY	○
" MINING RIGHTS ONLY	○
LEASE SURFACE & MINING RIGHTS	■
" SURFACE RIGHTS ONLY	■
" MINING RIGHTS ONLY	■
LICENCE OF OCCUPATION	▼
ORDER-IN-COUNCIL	OC
RESERVATION	⊙
CANCELLED	⊙
SAND & GRAVEL	⊙

NOTE: MINING RIGHTS IN PARCELS PATENTED PRIOR TO MAY 6, 1913, VESTED IN ORIGINAL PATENTEE BY THE PUBLIC LANDS ACT, R.S.O. 1970, CHAP. 380, SEC. 63, SUBSEC. 1.

NOTE

400' surface right reservation along the shores of all lakes and rivers.

SCALE: 1 INCH = 40 CHAINS



TOWNSHIP OF
MAHER
DISTRICT
COCHRANE
MINING DIVISION
PORCUPINE
Received May 8/80

Ministry of Natural Resources
 Surveys and Mapping Branch
 24/

Date: MAR / 80
Plan No.: M-847