

AREA OF  
**MANITOU SOUND**  
 OF RAINY LAKE

DISTRICT OF  
 RAINY RIVER

FORT FRANCES  
 MINING DIVISION

SCALE: 1-INCH = 40 CHAINS

**LEGEND**

PATENTED LAND	Ⓟ
CROWN LAND SALE	C.S.
LEASES	Ⓛ
LOCATED LAND	Loc.
LICENSE OF OCCUPATION	L.O.
MINING RIGHTS ONLY	M.R.O.
SURFACE RIGHTS ONLY	S.R.O.
ROADS	—
IMPROVED ROADS	—
KING'S HIGHWAYS	—
RAILWAYS	—
POWER LINES	—
MARSH OR MUSKEG	—
MINES	Ⓜ
CANCELLED	C.

**NOTES**

400' Reserve around all lakes & rivers to Dept. of Lands & Forests.

All islands in Rainy Lake withdrawn from staking under Sec. 39 Sub.(c) Mining Act.

May 29/72  
 6/13/73

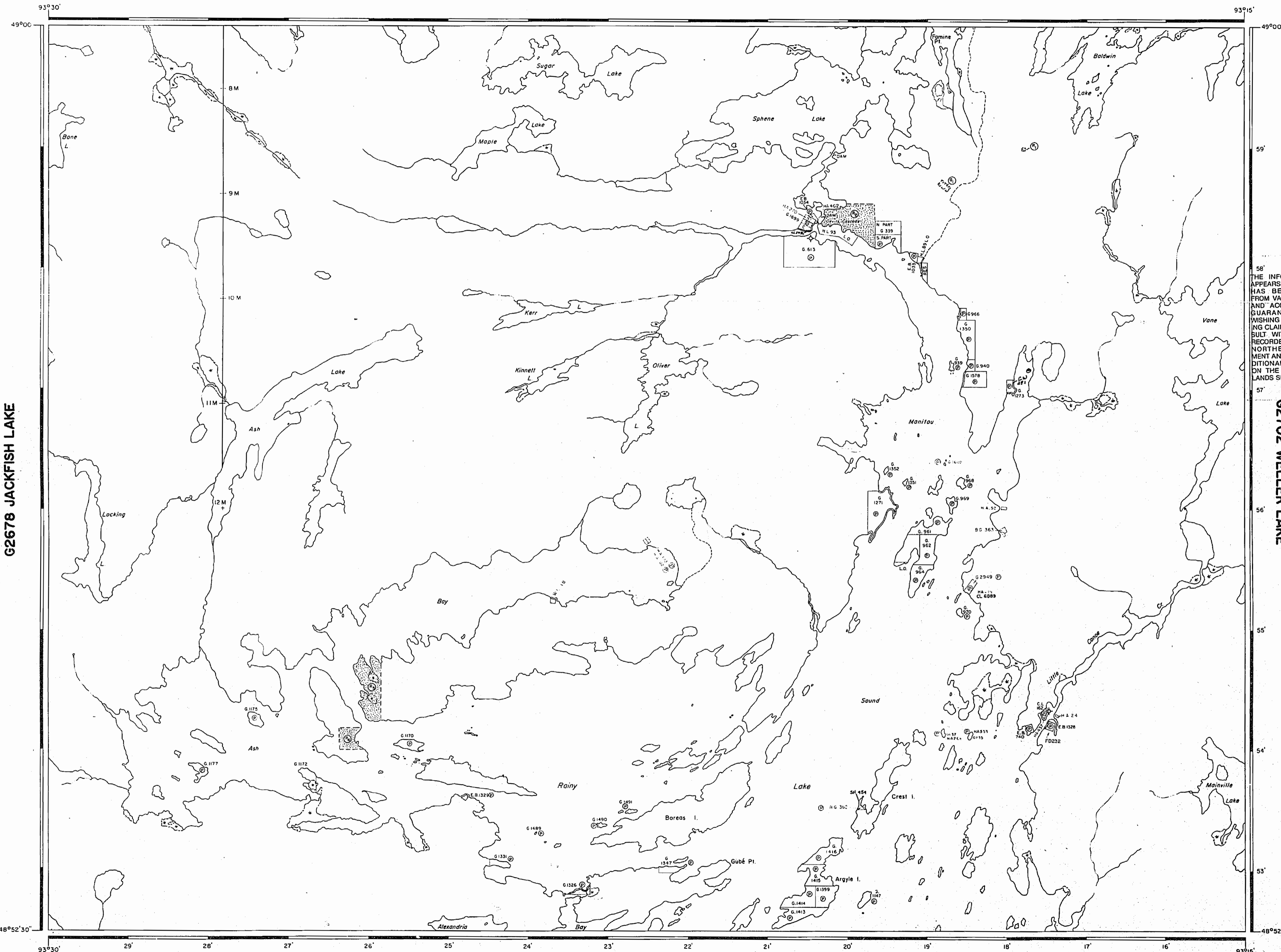
*Oliver Lake*

FEB 23 1962  
 FORT FRANCES MINING  
 RECORDER'S OFFICE

PLAN NO. **M-2087**

DEPARTMENT OF MINES  
 — ONTARIO —

G2679 KAIRSKONS LAKE



G2678 JACKFISH LAKE

G2702 WELLER LAKE

G2704 WOODCHUK ISLAND

FLOODING RIGHTS RESERVED UP TO 13.6' ABOVE MEAN SEA LEVEL ON ALL LANDS BORDERING ON RAINY LAKE. FILE: 4922, 5476.

Note: Proposed Bottom Spraying in this Area Contact MNR District Office for Specifics. 1987

LEGEND

- PATENTED LAND (P)
- CROWN LAND SALE (C.S.)
- LEASES (L)
- LOCATED LAND (Loc.)
- LICENSE OF OCCUPATION (L.O.)
- MINING RIGHTS ONLY (M.R.O.)
- SURFACE RIGHTS ONLY (S.R.O.)

THE INFORMATION THAT APPEARS ON THIS MAP HAS BEEN COMPILED FROM VARIOUS SOURCES AND ACCURACY IS NOT GUARANTEED. THOSE WISHING TO STAKE MINING CLAIMS SHOULD CONSULT WITH THE MINING RECORDER, MINISTRY OF NORTHERN DEVELOPMENT AND MINES, FOR ADDITIONAL INFORMATION ON THE STATUS OF THE LANDS SHOWN HEREON.

REFERENCES

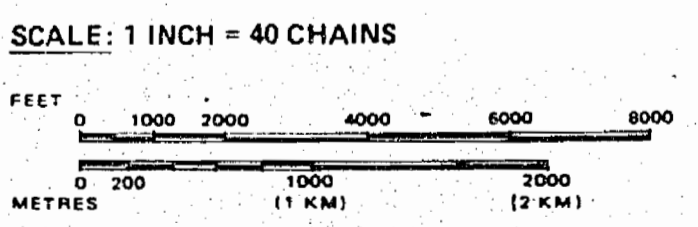
AREAS WITHDRAWN FROM DISPOSITION

Description	Order No.	Date	Disposition	File
(1) D.F.B. Reserve				
(2) Reserve				12918
(3) Sec. 42 of Mg. Act.				16342
(4) Reserve				77094 Vol. 4


SAND & GRAVEL

(5) M.N.R. Gravel Reserve No. 259	File 12918
-----------------------------------	------------

RECEIVED  
MAY 10 1984  
7:39:10.11.12.12.34.50 PM  
Effective as shown



AREA  
**MANITOU SOUND**  
OF RAINY LAKE  
M.N.R. ADMINISTRATIVE DISTRICT  
**FORT FRANCES**  
MINING DIVISION  
**KENORA**  
LAND TITLES / REGISTRY DIVISION  
**RAINY RIVER**



DATE: FEBRUARY, 1984  
M-2687

G2679 KAIRSKONS LAKE

DATE OF ISSUE

FEB 09 1988

PROVINCIAL RECORDING  
OFFICE - SUDBURY

FLOODING RIGHTS RESERVED UP TO 83 FT ABOVE MEAN  
SEA LEVEL ON ALL LANDS BORDERING ON RAINY LAKE  
FILE: 4922, 5476.

NOTE:  
PROPOSED BUDWEN SPRAYING IN THIS AREA  
CONTACT MNR DISTRICT OFFICE FOR  
SPECIFICS. 1987

LEGEND

- |                       |        |
|-----------------------|--------|
| PATENTED LAND         | Ⓟ      |
| CROWN LAND SALE       | Ⓢ      |
| LEASES                | Ⓛ      |
| LOCATED LAND          | Ⓜ      |
| LICENSE OF OCCUPATION | Ⓛ      |
| MINING RIGHTS ONLY    | M.R.O. |
| SURFACE RIGHTS ONLY   | S.R.O. |
| IMPROVED ROADS        | —      |
| KING'S HIGHWAYS       | —      |
| RAILWAYS              | —      |
| POWER LINES           | —      |
| MARSH OR MUSKEG       | —      |
| MINES                 | Ⓜ      |
| CANCELLED             | Ⓢ      |
| TOURIST CAMPS         | Ⓢ      |

THE INFORMATION THAT APPEARS ON THIS MAP HAS BEEN COMPILED FROM VARIOUS SOURCES AND ACCURACY IS NOT GUARANTEED. THOSE WISHING TO STAKE MINING CLAIMS SHOULD CONSULT WITH THE MINING RECORDER, MINISTRY OF NORTHERN DEVELOPMENT AND MINES, FOR ADDITIONAL INFORMATION ON THE STATUS OF THE LANDS SHOWN HEREON.


REFERENCES

AREAS WITHDRAWN FROM DISPOSITION

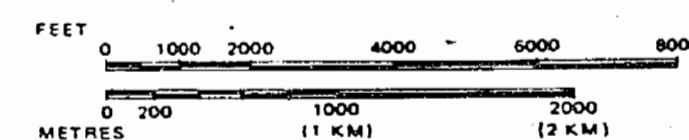
M.R.O. - MINING RIGHTS ONLY	
S.R.O. - SURFACE RIGHTS ONLY	
M.+S. - MINING AND SURFACE RIGHTS	
Description	Order No. Date Disposition File
Ⓢ O.F.S. Reserve	
Ⓢ Reserve	123918
Ⓢ Sec. 42 of M.A. Act.	183472
Ⓢ Reserve	77054 Vol. 4

SAND & GRAVEL


Ⓢ M.N.R. Gravel Reserve No. 259 File 123918



SCALE: 1 INCH = 40 CHAINS



AREA  
**MANITOU SOUND**  
OF RAINY LAKE  
M.N.R. ADMINISTRATIVE DISTRICT  
**FORT FRANCES**  
MINING DIVISION  
**KENORA**  
LAND TITLES / REGISTRY DIVISION  
**RAINY RIVER**



DATE: FEBRUARY 1988  
M-2087 ONTARIO G-2687

G2678 JACKFISH LAKE

G2702 WELLER LAKE

G2704 WOODCHUK ISLAND