

AREA OF  
**WHITEFISH BAY**  
8.  
**MANROSS TWP.**  
(LAKE OF THE WOODS)  
DISTRICT OF  
KENORA  
KENORA  
MINING DIVISION  
SCALE: 1-INCH=40 CHAINS

- LEGEND**
- PAVEMENTED LAND
  - CHOWN LAND SALE
  - LEASES
  - LOCATED LAND
  - LICENSE OF OCCUPATION
  - MINING RIGHTS ONLY
  - SURFACE RIGHTS ONLY
  - ROADS
  - IMPROVED ROADS
  - KINGS HIGHWAYS
  - RAILWAYS
  - POWER LINES
  - MARSH OR MUSKELG
  - MINES
  - CANCELLED
  - TRAILS

**NOTES**

400' Surface Rights Reservation Around  
All Lakes & Rivers

Reserve Flooding Rights Up To 1064' Above  
Mean Sea Level On All Lands Bordering On  
Lake Of The Woods. File 4922 Vol. I

Pipestone Provincial Park Shown Thus  
Withdrawn From Staking. Sec. 3 (a) Res. 1114/61

Islands In The Lake Of The Woods Thereof  
Do Not Form Part Of Manross Twp.

Boundary Of Manross Twp. Shown Thus

Islands In Lake Of The Woods Withdrawn  
From Staking. File 4922 Vol. I  
Of Over 1000 Ac. File 7031 Vol. I

Cliff And Shore Islands Open for Staking

SEPT. 7/66  
Oct. 3/66  
April 5/67  
June 2/67  
June 6/67  
July 24/67  
SEPT. 23/67  
Oct. 7  
Oct. 25/67  
Jan. 11/68  
March 10  
May 1/68  
May 14/68

PLAN NO.-M.2338  
DEPARTMENT OF MINES  
ONTARIO



Bigstone Bay (M.1815)

AREA OF  
**WHITEFISH BAY**  
8.  
**MANROSS TWP**  
(LAKE OF THE WOODS)  
DISTRICT OF  
KENORA  
KENORA  
MINING DIVISION

SCALE 1-INCH=40 CHAINS

LEGEND

PAIENED LAND  
CROWN LAND SALE  
LEASES  
LOCATED LAND  
LICENSE OF OCCUPATION  
MINING RIGHTS ONLY  
SURFACE RIGHTS ONLY  
ROADS  
IMPROVED ROADS  
KINGS HIGHWAYS  
RAILWAYS  
POWER LINES  
MARSH OR MUSKOG  
MINES  
CANCELLED  
TRAILS

NOTES

400' Surface Rights Reservation Around  
All Lakes & Rivers  
Reserve Flooding Rights Up To 1054' Above  
Mean Sea Level On All Lands Bordering On  
Lake Of The Woods File 4922 Vol. I  
Pipestone Provincial Park Shown Thus  
Withdrawn From Staking  
Islands In The Lake Of The Woods Thereof  
Do Not Form Part Of Manross Twp.  
Boundary Of Manross Twp. Shown Thus

RECEIVED  
JUN 3 1968  
PM 3:45

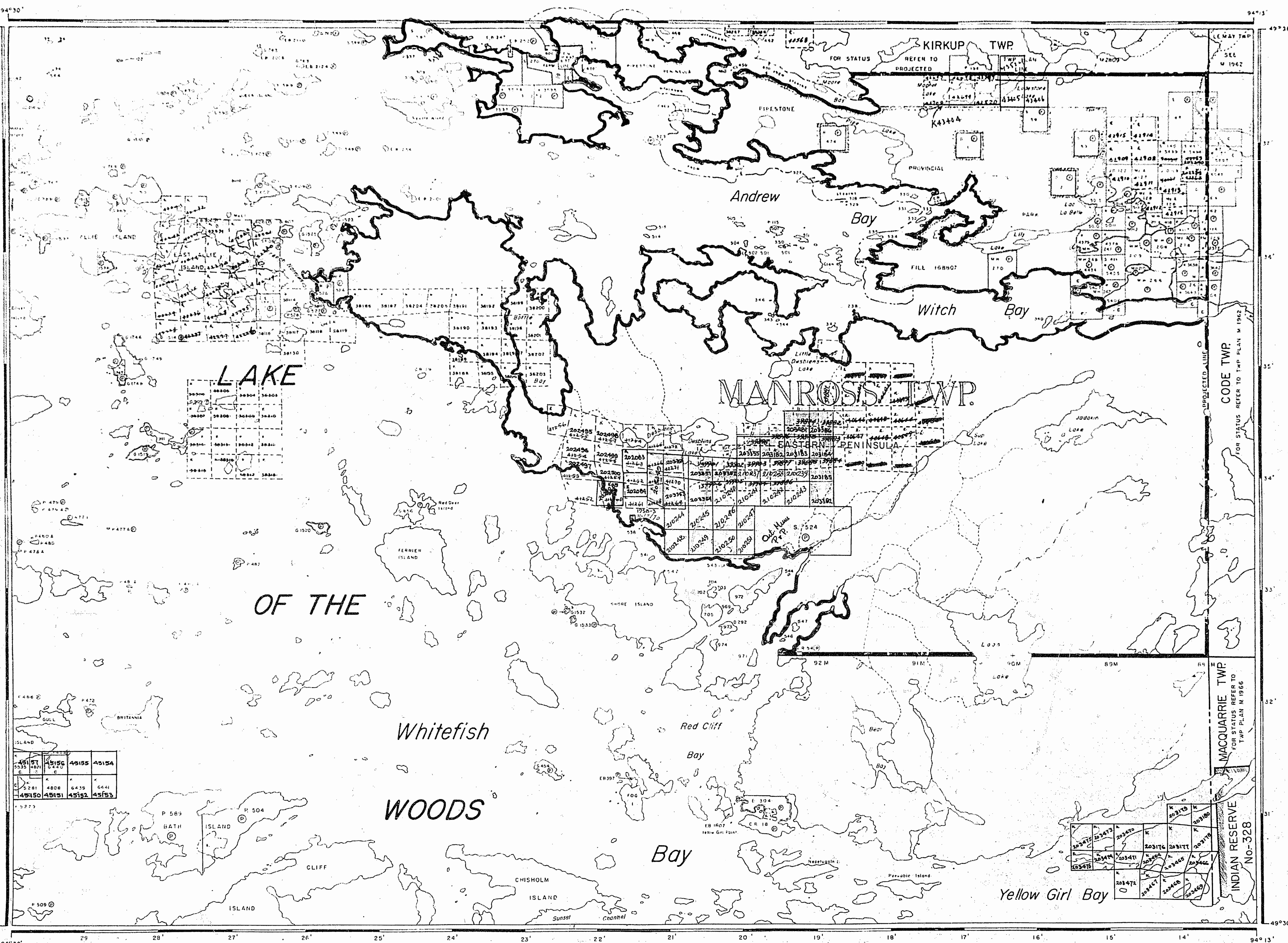
Sept. 17/68 Dec. 18/68  
Feb. 18/69  
March 18/69  
April 18/69  
May 18/69  
June 18/69  
Sept. 18/69  
Oct. 18/69  
Nov. 18/69  
Dec. 18/69

RECEIVED  
JAN 16 1970  
PM 3:45

PLAN NO.-M.2338

DEPARTMENT OF MINES  
- ONTARIO -

WHITEFISH BAY & MANROSS

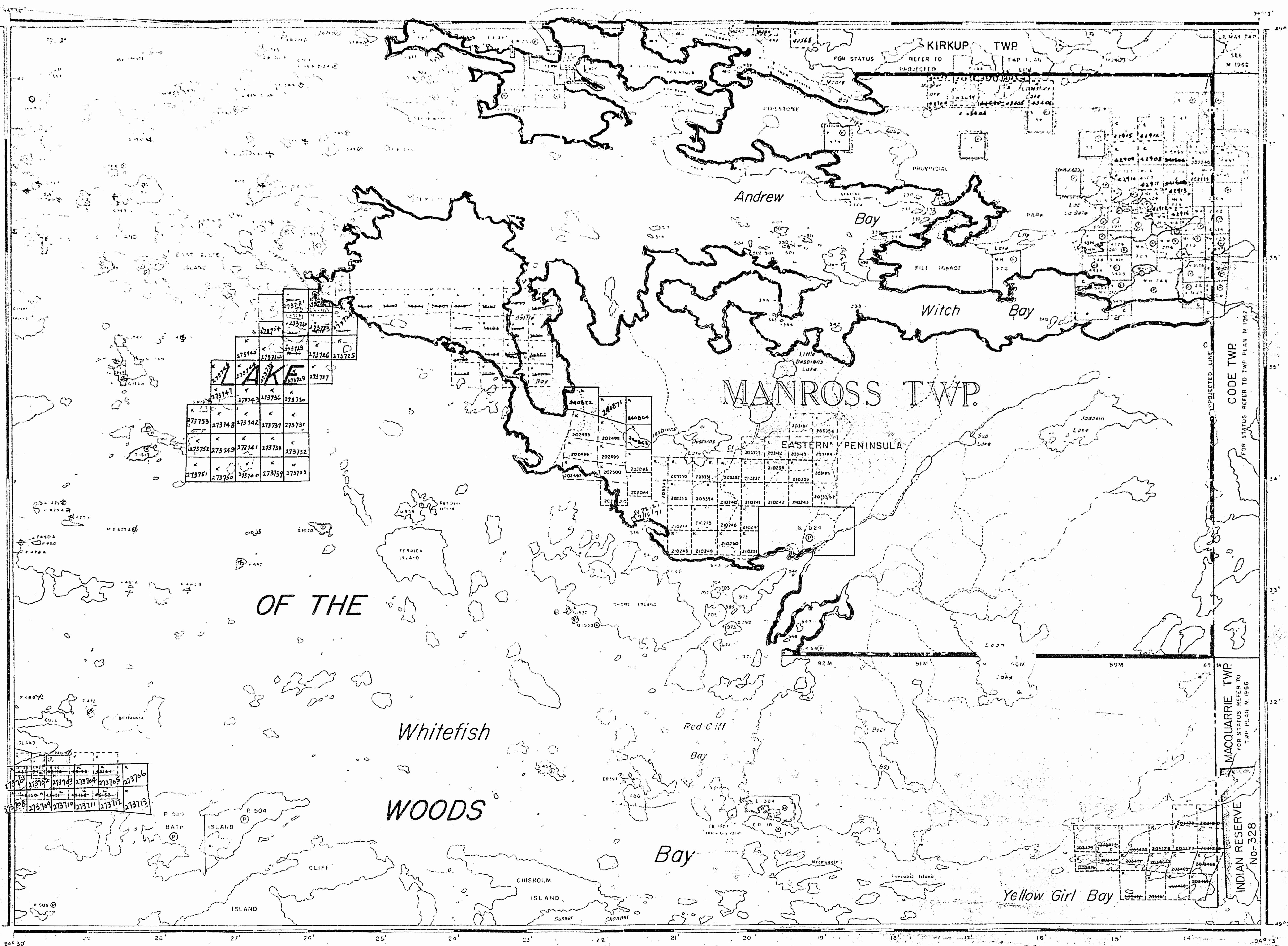


Aulneau Peninsula (M.2640)



Wiley Bay (M.2337)

Bigstone Bay (M.1815)



AREA OF  
**WHITEFISH BAY**  
&  
**MANROSS TWP.**  
(LAKE OF THE WOODS)  
DISTRICT OF  
KENORA  
KENORA  
MINING DIVISION

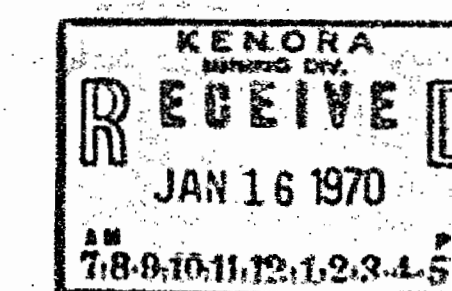
SCALE 1-INCH=40 CHAINS

LEGEND

PAVED LAND  
OWNED LAND SALE  
LEASES  
LOCATED LAND  
LICENSE OF OCCUPATION  
MINING RIGHTS ONLY  
SURFACE RIGHTS ONLY  
ROADS  
IMPROVED ROADS  
KINGS HIGHWAYS  
RAILWAYS  
POWER LINES  
MARSH OR MUSKOG  
MINES  
CANCELLED  
TRAILS

NOTES

400' Surface Rights Reservation Around  
All Lakes & Rivers  
Reserve Flooding Rights Up To 1064' Above  
Mean Sea Level On All Lands Bordering On  
Lake Of The Woods File 4022 Vol 1  
Pipestone Provincial Park Shown Thus  
Withdrawn From Staking  
Islands In The Lake Of The Woods Thereof  
Do Not Form Part Of Manross Twp.  
Boundary Of Manross Twp. Shown Thus



SEP 23 1970  
N.V. 10/70  
Jan. 25/71  
May 14/71  
May 15/71

MACQUARIE TWP.  
FOR STATUS REFER TO  
TWP. PLAN M. 1966  
INDIAN RESERVE  
No. 328

PLAN NO. M.2338

DEPARTMENT OF MINES  
- ONTARIO -

Whitefish-Manross 2338



Bigstone Bay (M.1815)

AREA OF  
**WHITEFISH BAY**  
&  
**MANROSS TWP.**  
(LAKE OF THE WOODS)  
DISTRICT OF  
KENORA  
KENORA  
MINING DIVISION

SCALE: 1-INCH=40 CHAINS

LEGEND

SHADDED LAND  
CROWN LAND SALE  
LEASES  
LOCATED LAND  
LICENSE OF OCCUPATION  
MINING RIGHTS ONLY  
SURFACE RIGHTS ONLY  
ROADS  
IMPROVED ROADS  
KINGS HIGHWAYS  
RAILWAYS  
POWER LINES  
MARSH OR MUSKIEG  
MINES  
CANCELLED  
TRANS

NOTES

400' Surface Rights Reservation Around  
All Lakes & Rivers  
Reserve Flooding Rights Up To 1054' Above  
Mean Sea Level On All Lands Bordering On  
Lake Of The Woods File: 4922 Vol. I  
Pipestone Provincial Park Shown Thus  
Withdrawn From Staking  
Islands In The Lake Of The Woods Thereof  
Do Not Form Part Of Manross Twp.  
Boundary Of Manross Twp. Shown Thus

May 2/75  
Mar 27/75  
Nov. 23/74  
Sept. 10/74  
Aug 6/74  
July 1/74  
June 18/74

DATE OF ISSUE  
APR 30 1974

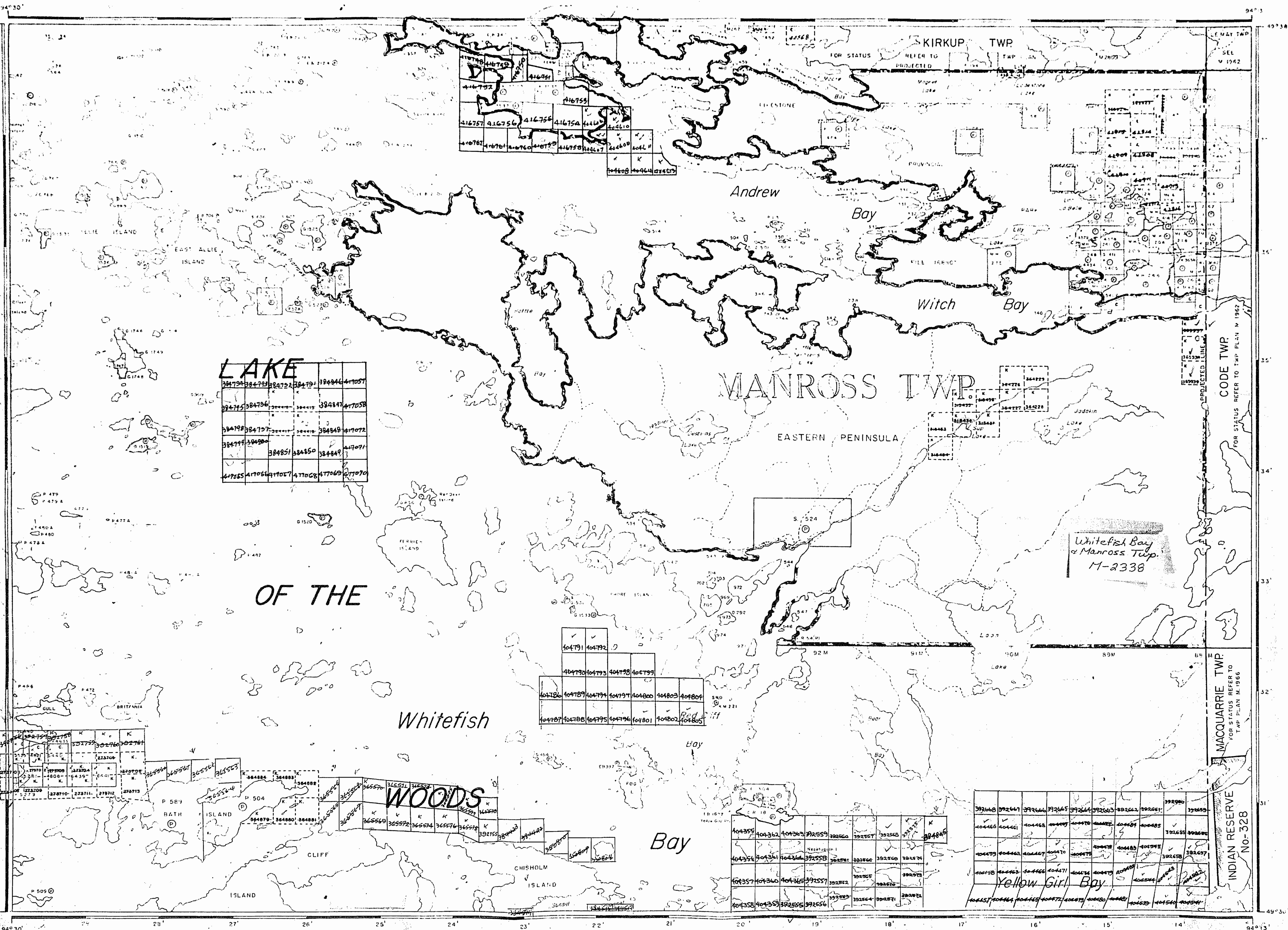
KENORA  
MINING DIVISION  
RECEIVED  
MAY 7 1974  
AM 11:10 11:12 11:13 11:14 11:15

NATIONAL TOPOGRAPHIC SERIES 52/E9

PLAN NO-M.2338

MINISTRY OF NATURAL RESOURCES  
SURVEYS AND MAPPING BRANCH

M-2338 MANROSS



Aulneau Peninsula (M.2640)



Bigstone Bay (M.1815)

AREA OF  
**WHITEFISH BAY**  
&  
**MANROSS TWP**  
(LAKE OF THE WOODS)  
DISTRICT OF  
KENORA  
KENORA  
MINING DIVISION

SCALE 1-INCH=40 CHAINS

LEGEND

UNLOCATED LAND  
OWNED LAND  
LEASES  
LOCATED LAND  
CHANGE OF OCCUPATION  
MINING RIGHTS ONLY  
SURFACE RIGHTS ONLY  
ROADS  
APPROVED ROADS  
KINGS HIGHWAYS  
RAILWAYS  
POWER LINES  
HARBOUR OR MARINA  
MINES  
CANCELLED  
TRADE

NOTES

400' Surface Right of Way  
100' Surface Right of Way  
Reserve Flooding Rights up to 100' Above  
Mean Low Water on Alluvial Deposits  
Land of The Woods File 100-100  
Hypothecary Provision for Shovel  
Withdrawn From Staking  
Issues in the Lake of the Woods Trust  
Do Not Form Part of Manross Twp  
Boundary of Manross Twp Shown

KENORA

FILED

REC'D. JUN - 7 1971

RECEIPT NO.  
MINING DIVISION

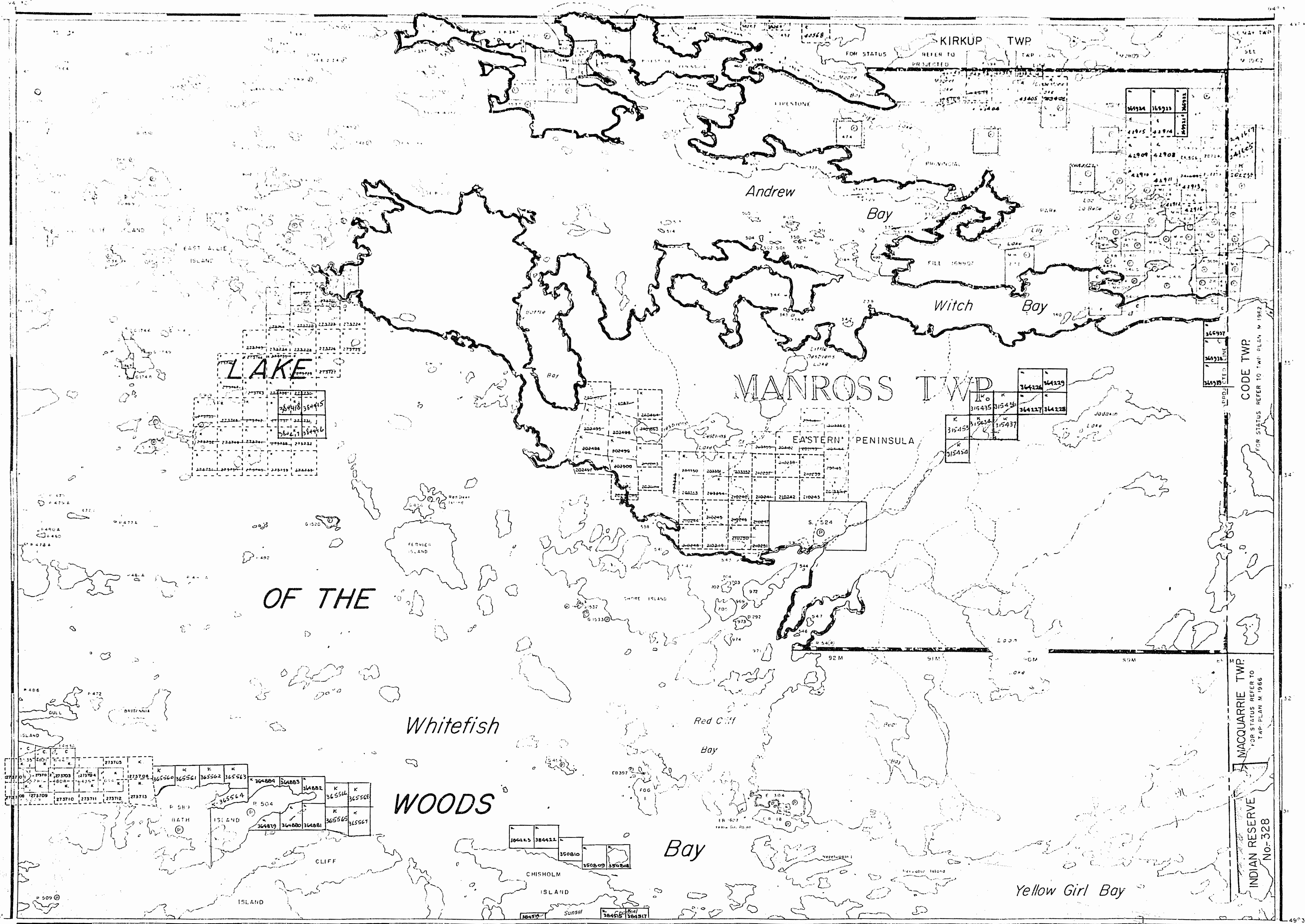
Sept. 8/71  
June 6/72  
June 14/72  
Sept. 11/72  
June 24/72  
Jan. 25/73  
June 27/73  
June 28/74  
Sept. 2/74

MACQUARRIE TWP.  
FOR STATUS REFER TO  
TWP. PLAN M. 1966  
INDIAN RESERVE  
No. 328

NATIONAL TOPOGRAPHIC SERIES 52 E9

PLAN NO. M.2338

ONTARIO  
DEPARTMENT OF MINES  
AND NORTHERN AFFAIRS



Manross Twp.



2338

Bigstone Bay (M.1815)

AREA OF  
WHITEFISH BAYMANROSS TWP.  
(LAKE OF THE WOODS)  
DISTRICT OF  
KENORAKENORA  
MINING DIVISION

SCALE: 1-INCH=40 CHAINS

## LEGEND

PATENTED LAND  
CROWN LAND SALE  
LEASES  
LOCATED LAND  
LICENSE OF OCCUPATION  
MINING RIGHTS ONLY  
SURFACE RIGHTS ONLY  
ROADS  
IMPROVED ROADS  
KINGS HIGHWAYS  
RAILWAYS  
POWER LINES  
MARSH OR MUSKEG  
MINES  
CANCELLED  
TRAILS

## NOTES

400' Surface Rights Reservation Around  
All Lakes & Rivers

Reserve Flooding Rights Up To 1064' Above  
Mean Sea Level On All Lands Bordering On  
Lake Of The Woods. File: 4922 Vol. I

Pipestone Provincial Park Shown Thus  
Withdrawn From Staking. Sec. 34(d) Res. P. 11/6/67

Islands In The Lake Of The Woods Thereto  
Do Not Form Part Of Manross Twp.

Boundary Of Manross Twp. Shown Thus

Islands In Lake Of The Woods Withdrawn  
From Staking For All The 1000 Ac.  
Or Over In Size. File 4922 Vol. I

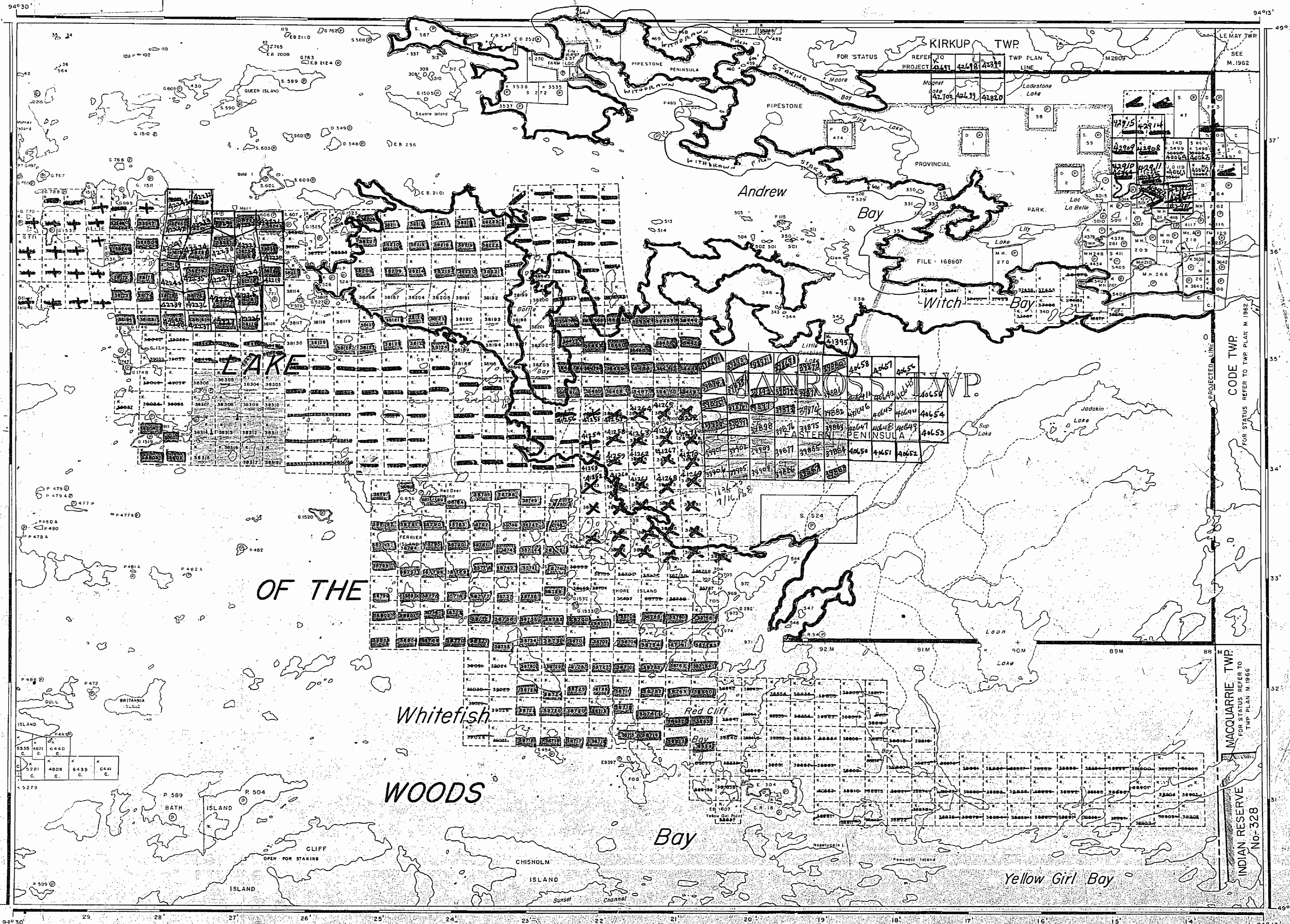
Cliff And Shore Islands Open for Staking.

SEPT. 7/66.  
Oct. 31/66  
April 5/67  
June 2/67  
June 6/67  
July 24/67  
SEPT. 23/67  
Oct. 7  
Oct. 25/67  
Jan. 11/68  
March 10  
May 14/68

PLAN NO.-M.2338

DEPARTMENT OF MINES  
- ONTARIO -

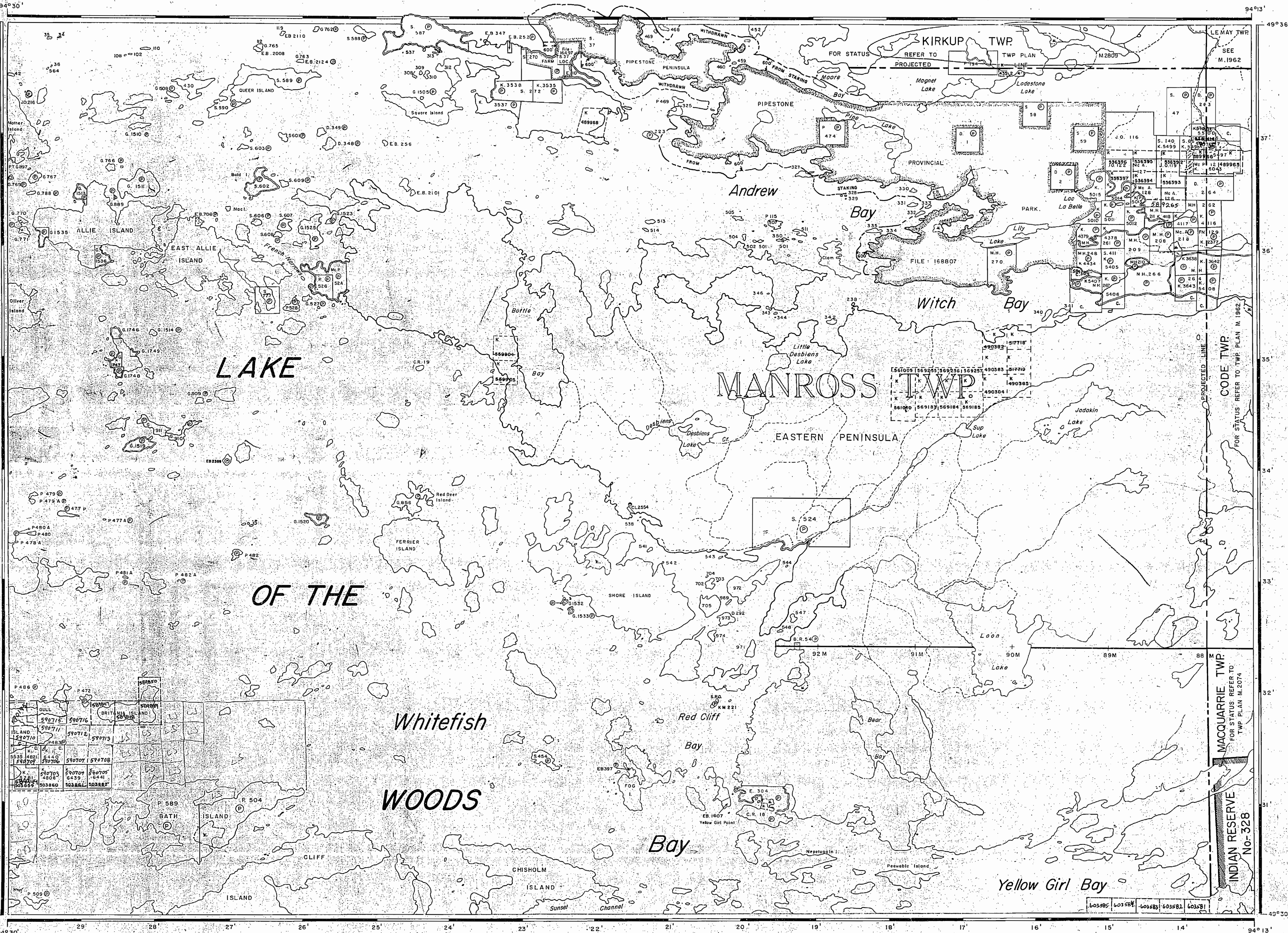
Wiley Bay (M.2337)





Bigstone Bay (M.1815)

Wiley Bay (M.2337)



Aulneau Peninsula (M.2640)

AREA OF  
**WHITEFISH BAY**  
8.  
**MANROSS TWP**  
(LAKE OF THE WOODS)  
DISTRICT OF  
KENORA  
KENORA  
MINING DIVISION

SCALE: 1"=40 CHAINS

LEGEND

PATENTED LAND	● or ○
CROWN LAND SALE	C.S.
LEASES	○
LOCATED LAND	Loc
LICENSE OF OCCUPATION	L.O.
MINING RIGHTS ONLY	M.R.O.
SURFACE RIGHTS ONLY	S.R.O.
ROADS	—
IMPROVED ROADS	—
KINGS HIGHWAYS	—
RAILWAYS	—
POWER LINES	—
MARSH OR MUSKES	—
MINES	—
CANCELLED	—
TRAILS	—
PATENTED FOR S.R.O.	—

NOTES

- 400' Surface Rights Reservation Around All Lakes & Rivers
- Reserve Flooding Rights Up To 1064' Above Mean Sea Level On All Lands Bordering On Lake Of The Woods. File: 4922 Vol. 1
- Pipestone Provincial Park Shown Thus Withdrawn From Staking
- Islands In The Lake Of The Woods Thereto Do Not Form Part Of Manross Twp.
- Boundary Of Manross Twp. Shown Thus
- Islands In Lake Of The Woods Withdrawn From Staking Except All Those 500' Ac. Or Over In Size. File: 67051 Vol. 2
- Cliff And Shore Islands Open for Staking

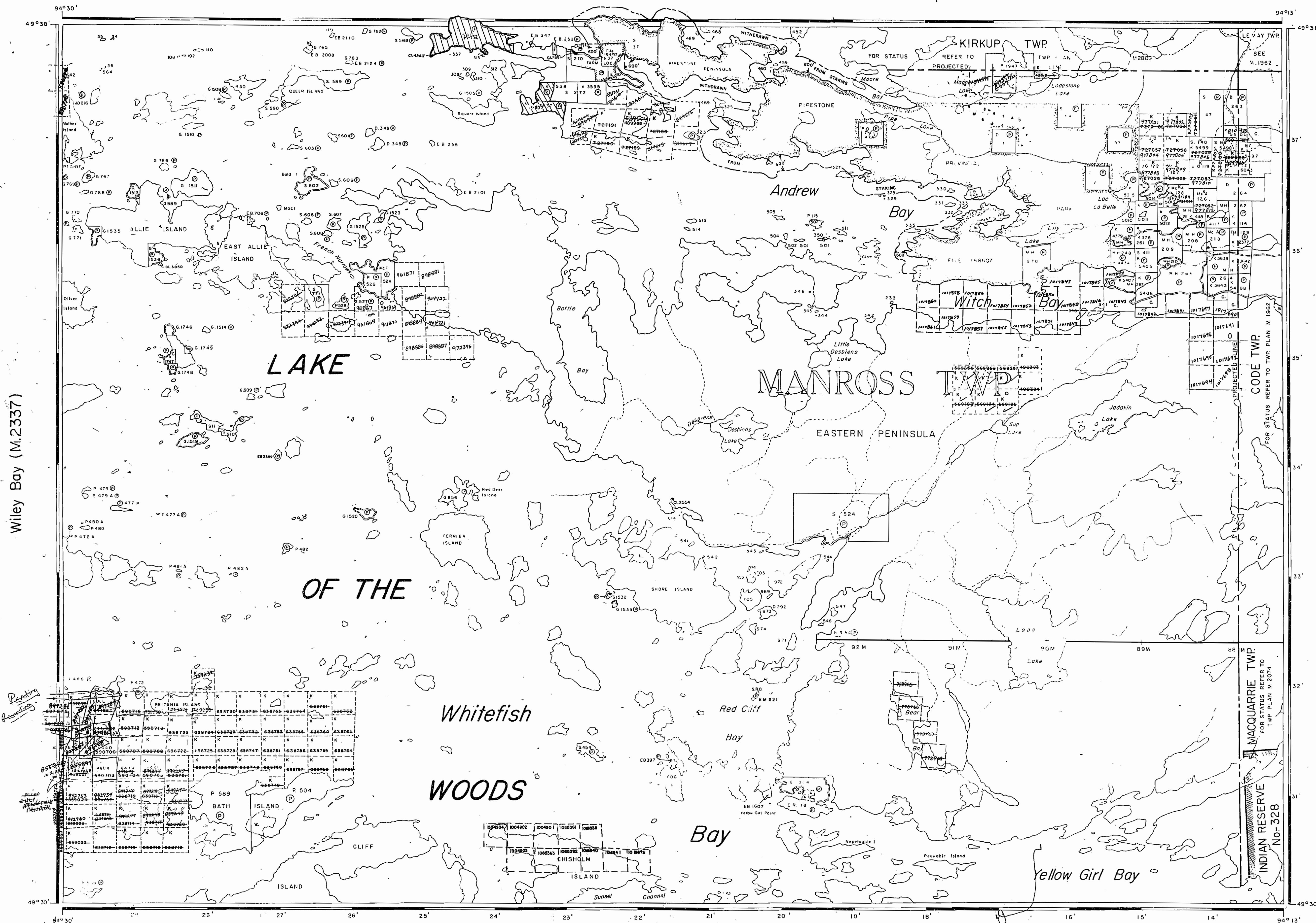
DATE OF ISSUE  
JUL 10 1981  
Ministry of Natural Resources  
KENORA MINING DIV.  
RECEIVED  
JUL 26 1981  
#2

PLAN NO. M.2338

ONTARIO  
MINISTRY OF NATURAL RESOURCES  
SURVEYS AND MAPPING BRANCH



Bigstone Bay (M.1815)



Wiley Bay (M.2337)

AREA OF  
**WHITEFISH E.**  
&  
**MANROSS TWP.**  
(LAKE OF THE WOODS)  
DISTRICT OF  
KENORA  
KENORA  
MINING DIVISION

SCALE: 1-INCH=40 CHAINS

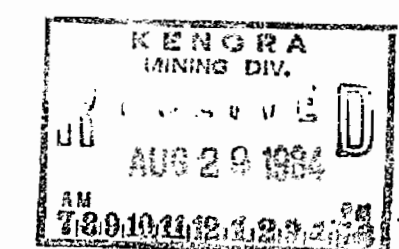
LEGEND

- PATENTED LAND
- CROWN LAND SALE
- LEASES
- LOCATED LAND
- LICENSE OF OCCUPATION
- MINING RIGHTS ONLY
- SURFACE RIGHTS ONLY
- ROADS
- IMPROVED ROADS
- KINGS HIGHWAYS
- RAILWAYS
- POWER LINES
- MARSH OR MUSKEG
- MINES
- CANCELLED
- TRAILS
- PATENTED for S.R.O.

NOTES

- 400' Surface Rights Reservation Around All Lakes & Rivers
- Reserve Flooding Rights Up To 1064' Above Mean Sea Level On All Lands Bordering On Lake Of The Woods. File: 4922 Vol.1
- Pipestone Provincial Park Shown Thus Withdrawn From Staking.
- Islands In The Lake Of The Woods Thereto Do Not Form Part Of Manross Twp.
- Boundary Of Manross Twp. Shown Thus
- Islands In Lake Of The Woods Withdrawn From Staking Except All Those 500' Ac. Or Over In Size. File: 67051 Vol.2
- Cliff And Shore Islands Open for Staking.

Handwritten notes and signatures in the bottom right corner of the map area.



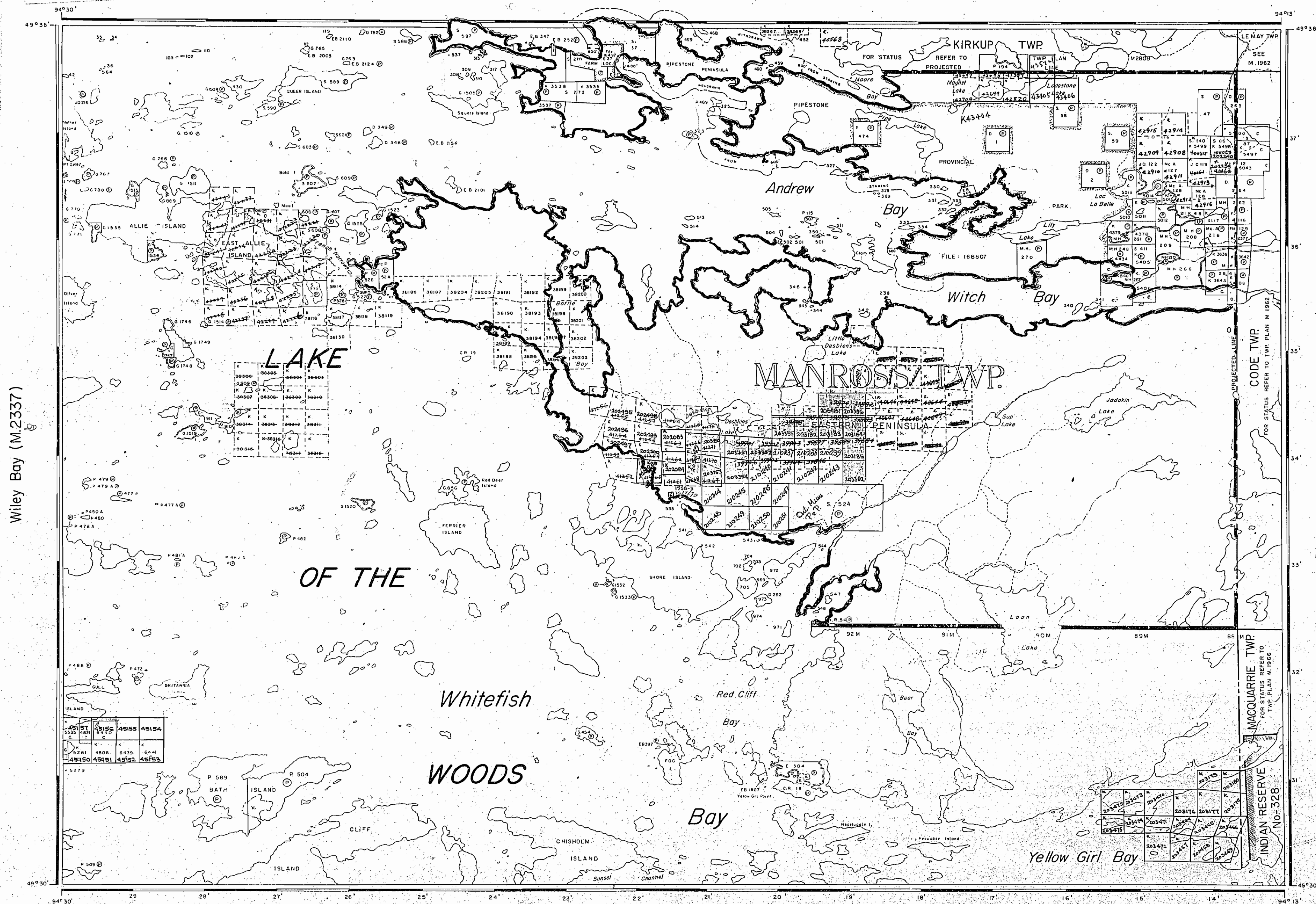
PLAN NO.-M.2338

ONTARIO  
MINISTRY OF NATURAL RESOURCES  
SURVEYS AND MAPPING BRANCH



2338

Bigstone Bay (M.1815)



Wiley Bay (M.2337)

AREA OF  
**WHITEFISH BAY**  
&  
**MANROSS TWP.**  
(LAKE OF THE WOODS)  
DISTRICT OF  
KENORA  
KENORA  
MINING DIVISION

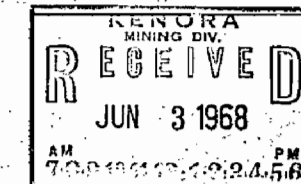
SCALE: 1"=40 CHAINS

## LEGEND

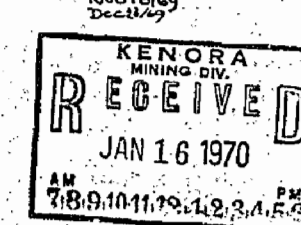
PATENTED LAND	⊙
CROWN LAND SALE	⊙
LEASES	⊙
LOCATED LAND	⊙
LICENSE OF OCCUPATION	⊙
MINING RIGHTS ONLY	⊙
SURFACE RIGHTS ONLY	⊙
ROADS	—
IMPROVED ROADS	—
KINGS HIGHWAYS	—
RAILWAYS	—
POWER LINES	—
MARSH OR MUSKEG	—
MINES	—
CANCELLED	—
TRAILS	—

## NOTES

- 400' Surface Rights Reservation, Around  
All Lakes & Rivers.
- Reserve Flooding Rights Up To 1064' Above  
Mean Sea Level On All Lands Bordering On  
Lake Of The Woods. File: 4922 Vol. I
- Pipestone Provincial Park Shown Thus  
Withdrawn From Staking.
- Islands In The Lake Of The Woods Thereto  
Do Not Form Part Of Manross Twp.
- Boundary Of Manross Twp. Shown Thus



Sept-17/68 Dec-10/68  
Feb-10/69  
March-10/69  
April-10/69  
May-10/69  
June-10/69  
July-10/69  
Aug-10/69  
Sept-10/69  
Oct-10/69  
Nov-10/69  
Dec-10/69

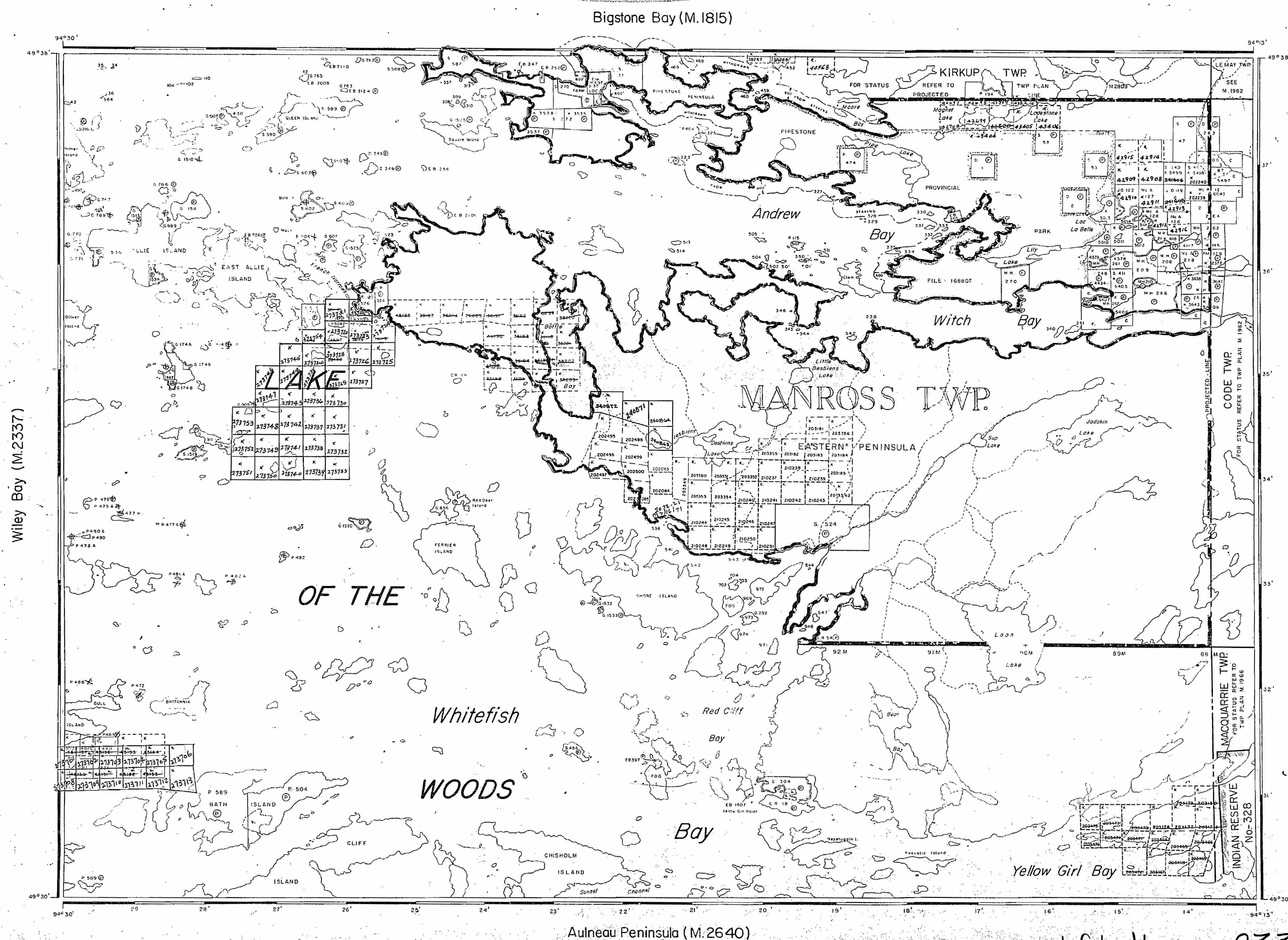


PLAN NO. M.2338

DEPARTMENT OF MINES  
—ONTARIO—

WHITEFISH BAY &amp; MANROSS 2338





AREA OF  
**WHITEFISH BAY**  
 &  
**MANROSS TWP.**  
 (LAKE OF THE WOODS)  
 DISTRICT OF  
 KENORA  
 KENORA  
 MINING DIVISION

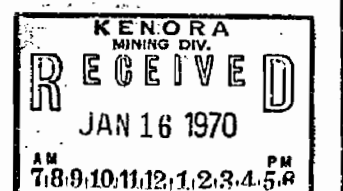
SCALE: 1-INCH=40 CHAINS

#### LEGEND

PAIANTED LAND	⊙
CROWN LAND SALE	C.S.
LEASES	⊙
LOCATED LAND	L.O.
LICENSE OF OCCUPATION	L.O.
MINING RIGHTS ONLY	M.R.O.
SURFACE RIGHTS ONLY	S.R.O.
ROADS	—
IMPROVED ROADS	—
KINGS HIGHWAYS	—
RAILWAYS	—
POWER LINES	—
MARSH OR MUSK-G	—
MINES	—
CANCELLED	—
TRAILS	—

#### NOTES

- 400' Surface Rights Reservation Around All Lakes & Rivers
- Reserve Flooding Rights Up To 1064' Above Mean Sea Level On All Lands Bordering On Lake Of The Woods File: 4922 Vol. 1
- Pipestone Provincial Park Shown Thus: Withdrawn From Staking.
- Islands In The Lake Of The Woods Thereto Do Not Form Part Of Manross Twp.
- Boundary Of Manross Twp. Shown Thus: —



SEP 23 1970  
 N.V. 10/70  
 Jan. 25/71  
 May 14/71  
 May 18/71

PLAN NO. M.2338

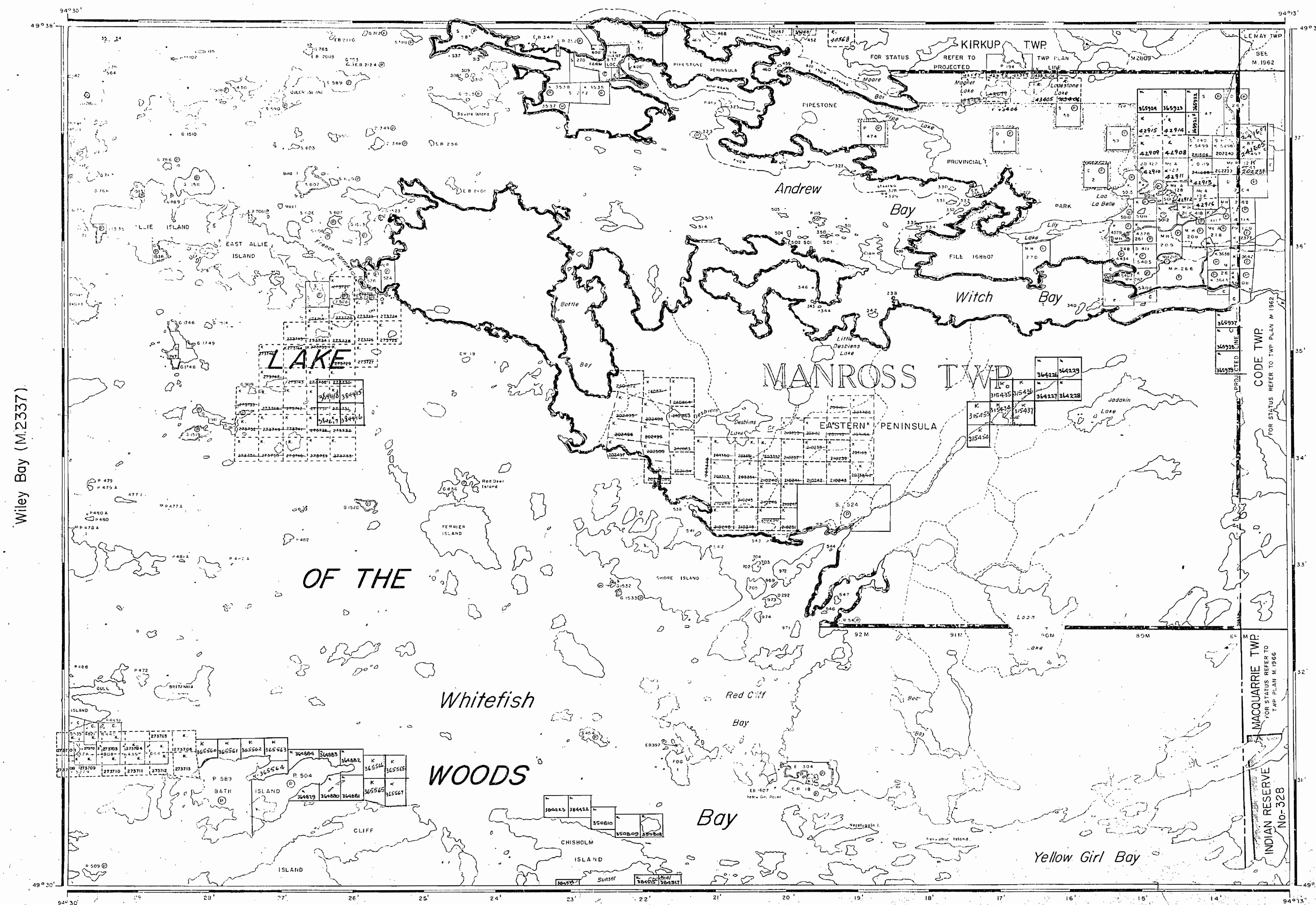
DEPARTMENT OF MINES  
 — ONTARIO —

Whitefish-Manross 2338



2338

Bigstone Bay (M.1815)



Wiley Bay (M.2337)

AREA OF  
**WHITEFISH BAY**  
&  
**MANROSS TWP.**  
(LAKE OF THE WOODS)  
DISTRICT OF  
KENORA

KENORA  
MINING DIVISION

SCALE: 1-INCH=40 CHAINS

## LEGEND

PROJECTED LAND	⊙
OWNED LAND SALE	⊙
LEASES	⊙
LOCATED LAND	⊙
LICENSE OF OCCUPATION	⊙
MINING RIGHTS ONLY	⊙
SURFACE RIGHTS ONLY	⊙
ROADS	—
IMPROVED ROADS	—
KINGS HIGHWAYS	—
RAILWAYS	—
POWER LINES	—
MARSH OR MUSKING	—
MINES	—
CANCELLED	—
TRAILS	—

## NOTES

400' Surface Rights reservation with  
all Lakes & Rivers  
Reserve Flooding Rights Up To 1054' Above  
Mean Sea Level On All Lands Bordering On  
Lake Of The Woods. File: 4-2-1-101  
Pipestone Provincial Park Shown From  
Withdrawn From Staking.  
Islands In The Lake Of The Woods There-  
Do Not Form Part Of Manross Twp.  
Boundary Of Manross Twp Shown From

## KENORA

FILED:  
REC'D. JUN - 7 1971

RECEIPT No.  
MINING DIVISION

Sept. 8/71  
Jan. 6/72  
June 14/72  
Sept. 11/72  
Jan. 11/72  
Jan. 25/73  
June 2/73  
Sept. 2/74

NATIONAL TOPOGRAPHIC SERIES 52 E9

PLAN NO.-M.2338

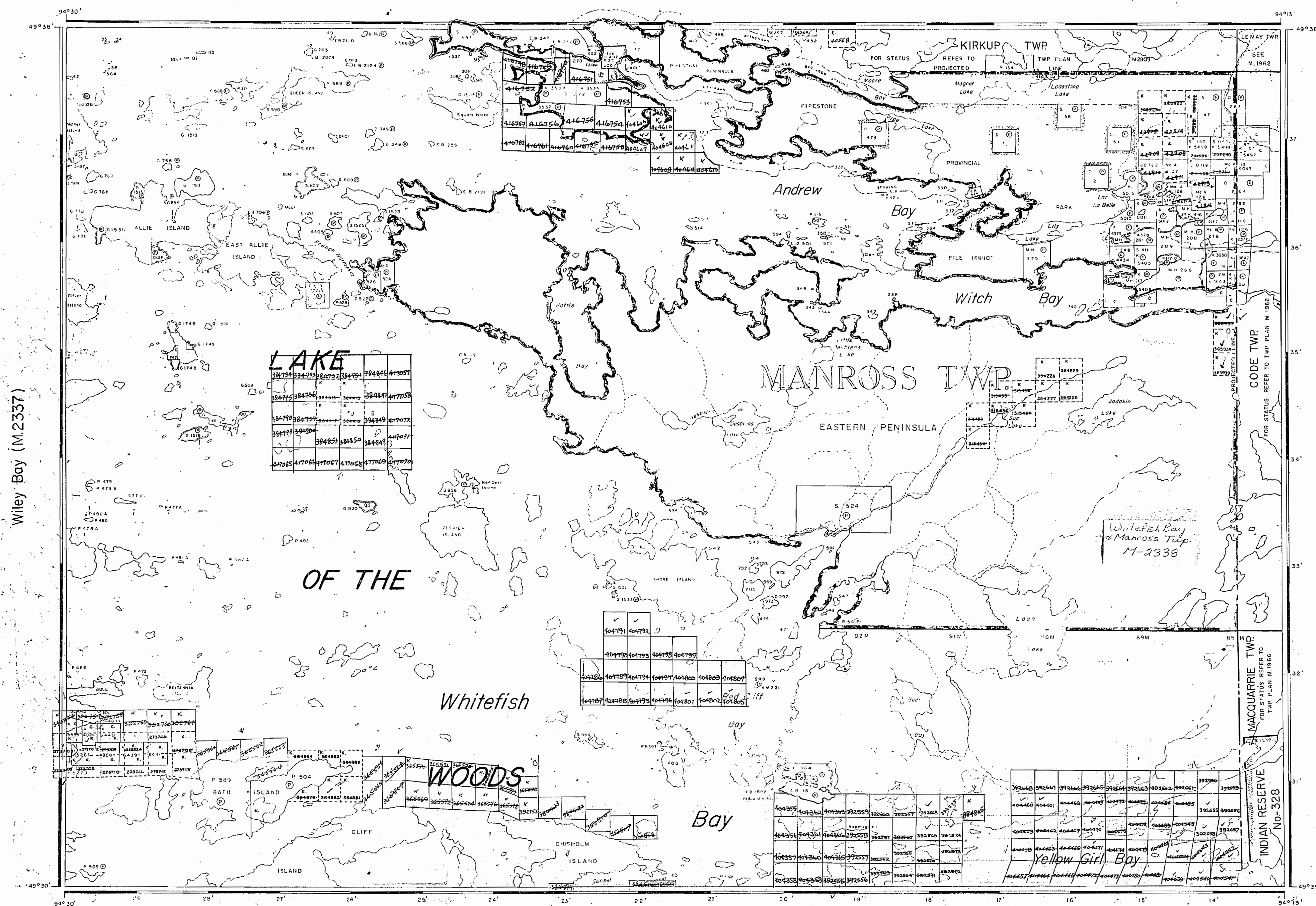
ONTARIO  
DEPARTMENT OF MINES  
AND NORTHERN AFFAIRS

Manross Twp.



2338

Bigstone Bay (M.1815)



Wiley Bay (M.2337)

AREA OF  
**WHITEFISH BAY**  
&  
**MANROSS TWP**  
(LAKE OF THE WOODS)  
DISTRICT OF  
KENORA

KENORA  
MINING DIVISION

SCALE: 1-INCH=40 CHAINS

## LEGEND

PATENTED LAND	⊙
CROWN LAND SALE	⊙
LEASES	⊙
LOCATED LAND	⊙
LICENSE OF OCCUPATION	⊙
MINING RIGHTS ONLY	⊙
SURFACE RIGHTS ONLY	⊙
ROADS	⊙
IMPROVED ROADS	⊙
KINGS HIGHWAYS	⊙
RAILWAYS	⊙
POWER LINES	⊙
MARSH OR MUSKOG	⊙
MINES	⊙
CANCELLED	⊙
TRAILS	⊙

## NOTES

400' Surface Rights Reservation Around  
All Lakes & Rivers

Reserve Flooding Rights Up To 1064' Above  
Mean Sea Level On All Lands Bordered On  
Lake Of The Woods File: 4922 Vol.1.

Pipestone Provincial Park Shown Thus  
Withdrawn From Staking.

Islands In The Lake Of The Woods Thereto  
Do Not Form Part Of Manross Twp.

Boundary Of Manross Twp. Shown Thus

May 2/78  
Nov. 27/78

Nov. 29/74  
Sept. 10/74  
Aug. 6/74

Aug. 1/74

July 24/74

June 18/74

DATE OF ISSUE  
APR 30 1974

KENORA  
MINING DIVISION  
RECEIVED  
MAY 7 1974  
AM 10 11 12 1 2 3 4 5 6 PM

NATIONAL TOPOGRAPHIC SERIES 52 E 9

PLAN NO. M-2338

MINISTRY OF NATURAL RESOURCES  
SURVEYS AND MAPPING BRANCH

M-2338 MANROSS



The map displays the Lake of the Woods, a large body of water with a complex shoreline. Numerous islands are labeled, including Allie Island, East Allie Island, French Harbour, Red Deer Island, Ferrier Island, Shore Island, and Bath Island. The map is divided into sections by a grid system, with alphanumeric codes (e.g., S 507, G 765, P 479) indicating specific locations. The map also shows the boundaries of Kirkup Twp, Manross Twp, and Macquarrie Twp. A legend in the bottom right corner indicates that the map is for status refer to Twp Plan M. 1962 and Twp Plan M. 2074.

AREA OF  
**WHITEFISH**  
&  
**MANROSS TWP.**  
(LAKE OF THE WOODS)  
DISTRICT OF  
KENORA  
KENORA  
MINING DIVISION  
SCALE: 1-INCH=40 CHAINS

PATENTED LAND  
 CROWN LAND SALE  
 LEASES  
 LOCATED LAND  
 LICENSE OF OCCUPATION  
 MINING RIGHTS ONLY  
 SURFACE RIGHTS ONLY  
 ROADS  
 IMPROVED ROADS  
 KINGS HIGHWAYS  
 RAILWAYS  
 POWER LINES  
 MARSH OR MUSKEG  
 MINES  
 CANCELLED  
 TRAILS  
 PATENTED for S.R.O.

NOTES

400' Surface Rights Reservation Around  
All Lakes & Rivers

Reserve Flooding Rights Up To 1064' Above  
Mean Sea Level On All Lands Bordering On  
Lake Of The Woods. File: 4922 Vol. I


Pipestone Provincial Park Shown Thus ~~XXXX~~  
Withdrawn From Staking.

Islands In The Lake Of The Woods ~~There~~to  
Do Not Form Part Of Manross Twp.

Boundary Of Manross Twp. Shown Thus

Islands In Lake Of The Woods Withdrawn *See*  
From Staking Except All Those 500 Ac  
Or Over In Size. File: 67051 Vol. 2 *Land  
file*

Cliff And Shore Islands Open for Staking.



PLAN NO.-M.2338  
ONTARIO  
MINISTRY OF NATURAL RESOURCES  
SURVEYS AND MAPPING BRANCH



Bigstone Bay (M.1815)

AREA OF  
**WHITEFISH BAY**  
8.  
**MANROSS TWP**  
(LAKE OF THE WOODS)  
DISTRICT OF  
KENORA  
KENORA  
MINING DIVISION

SCALE 1 INCH = 40 CHAINS

LEGEND

PATENTED LAND  
CROWN LAND SALE  
LEASES  
LOCATED LAND  
LICENSE OF OCCUPATION  
MINING RIGHTS ONLY  
SURFACE RIGHTS ONLY  
ROADS  
IMPROVED ROADS  
KINGS HIGHWAYS  
RAILWAYS  
POWER LINES  
MARSH OR MUSKLE  
MINES  
CANCELLED  
TRAILS

NOTES

400' Surface Rights Reservation Around  
All Lakes & Rivers  
Reserve Flooding Right Up To 106.4' Above  
Mean Sea Level On All Lands Bordering On  
Lake Of The Woods. File # 222 Vol. 1  
Pipstone Provincial Park Shows Tracts  
Withdrawn From Staking  
Islands In The Lake Of The Woods There To  
Do Not Form Part Of Manross Twp.  
Boundary Of Manross Twp. Shown Thus

KENORA  
MINING DIV.  
RECEIVED  
MAY 16 1977  
AM 7:20 10/11/77 12:33 4.58  
KENORA  
MINING DIV.  
RECEIVED  
JUL 7 1977  
AM 7:20 10/11/77 12:33 4.58

1977-10-19  
1977-10-24

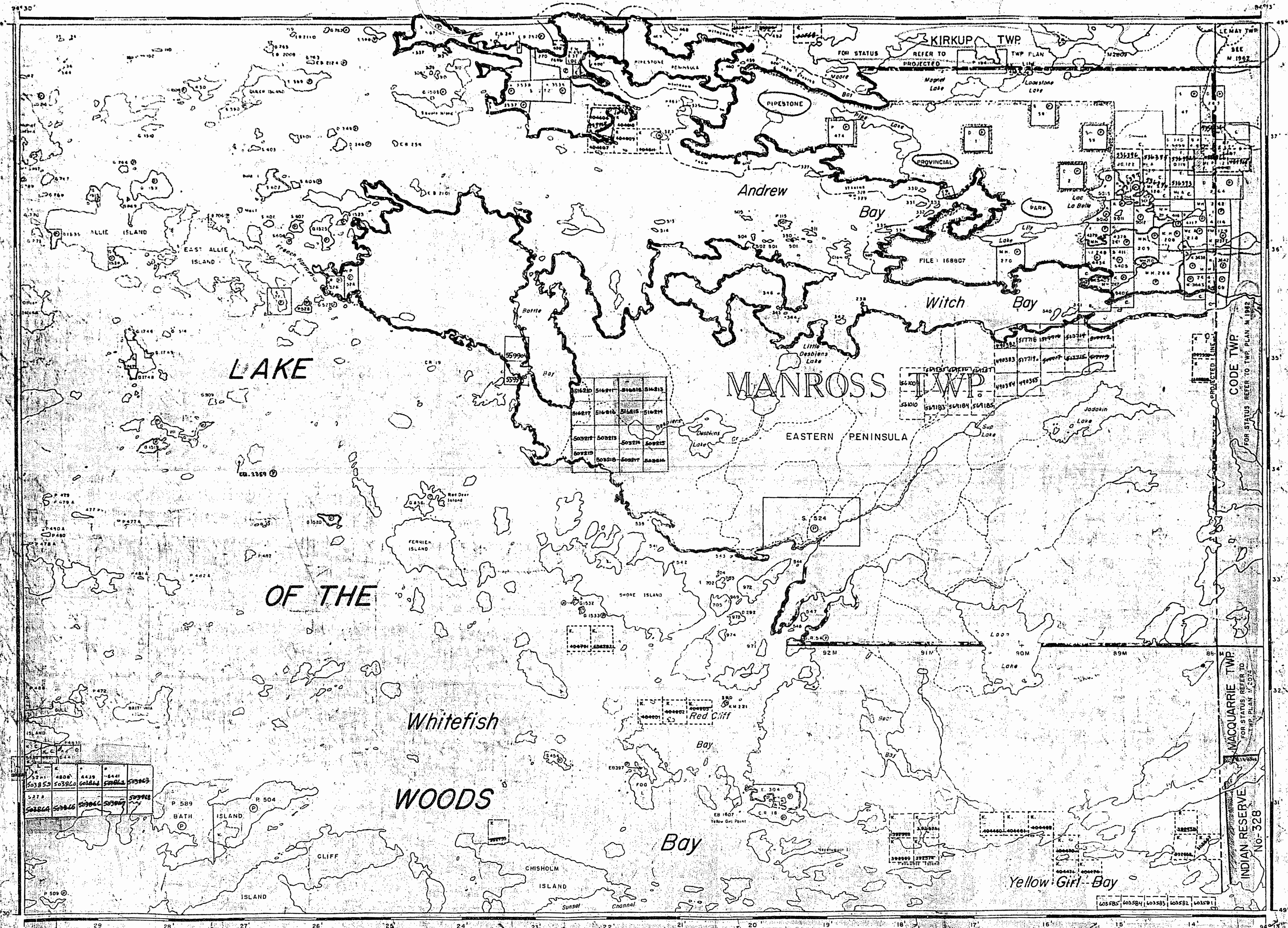
DATE OF ISSUE  
MAY 11 1977

NATIONAL TOPOGRAPHIC SERIES 52 E9

PLAN NO. M-2338

ONTARIO  
MINISTRY OF NATURAL RESOURCES  
SURVEYS AND MAPPING BRANCH

Wiley Bay (M.2337)



Aulneau Peninsula (M.2640)



Bigstone Bay (M.18/5)

AREA OF  
**WHITEFISH BAY**  
&  
**MANROSS TWP**  
(LAKE OF THE WOODS  
DISTRICT OF  
KENORA)

KENORA  
MINING DIVISION

SCALE: 1"=40 CHAINS

LEGEND

- PATENTED LAND
- CROWN LAND SALE
- LEASES
- LOCATED LAND
- LICENSE OF OCCUPATION
- MINING RIGHTS ONLY
- SURFACE RIGHTS ONLY
- ROADS
- IMPROVED ROADS
- RAILWAYS
- POWER LINES
- WARM OR MUSKIE
- MINES
- CANCELLED
- TRAILS

NOTES

- 400' Surface Right Reservation Around All Lakes & Rivers
- Reserve Flooding Right Up To 100' Above Mean Sea Level On All Lands Bordering Lake Of The Woods (1922 Act)
- Pipestone Provincial Park Shown To Withdrawn From Shading
- Islands In The Lake Of The Woods Shown Do Not Form Part Of Manross Twp
- Boundary Of Manross Twp Shown Thus

KENORA  
MINING DIVISION  
**RECEIVED**  
MAY 16 1977  
# 789101119.123456  
KENORA  
MINING DIVISION  
**RECEIVED**  
JULY 1977  
# 789101119.123456

1977-10-19  
1977-10-24

DATE OF ISSUE  
MAY 11 1977

NATIONAL TOPOGRAPHIC SERIES 52 E 9

PLAN NO. M 2338

ONTARIO  
MINISTRY OF NATURAL RESOURCES  
SURVEYS AND MAPPING BRANCH

Wiley Bay (M.2337)

CODE TWP

MACQUARIE TWP

INDIAN RESERVE

No. 328

Aulneau Peninsula (M.2640)