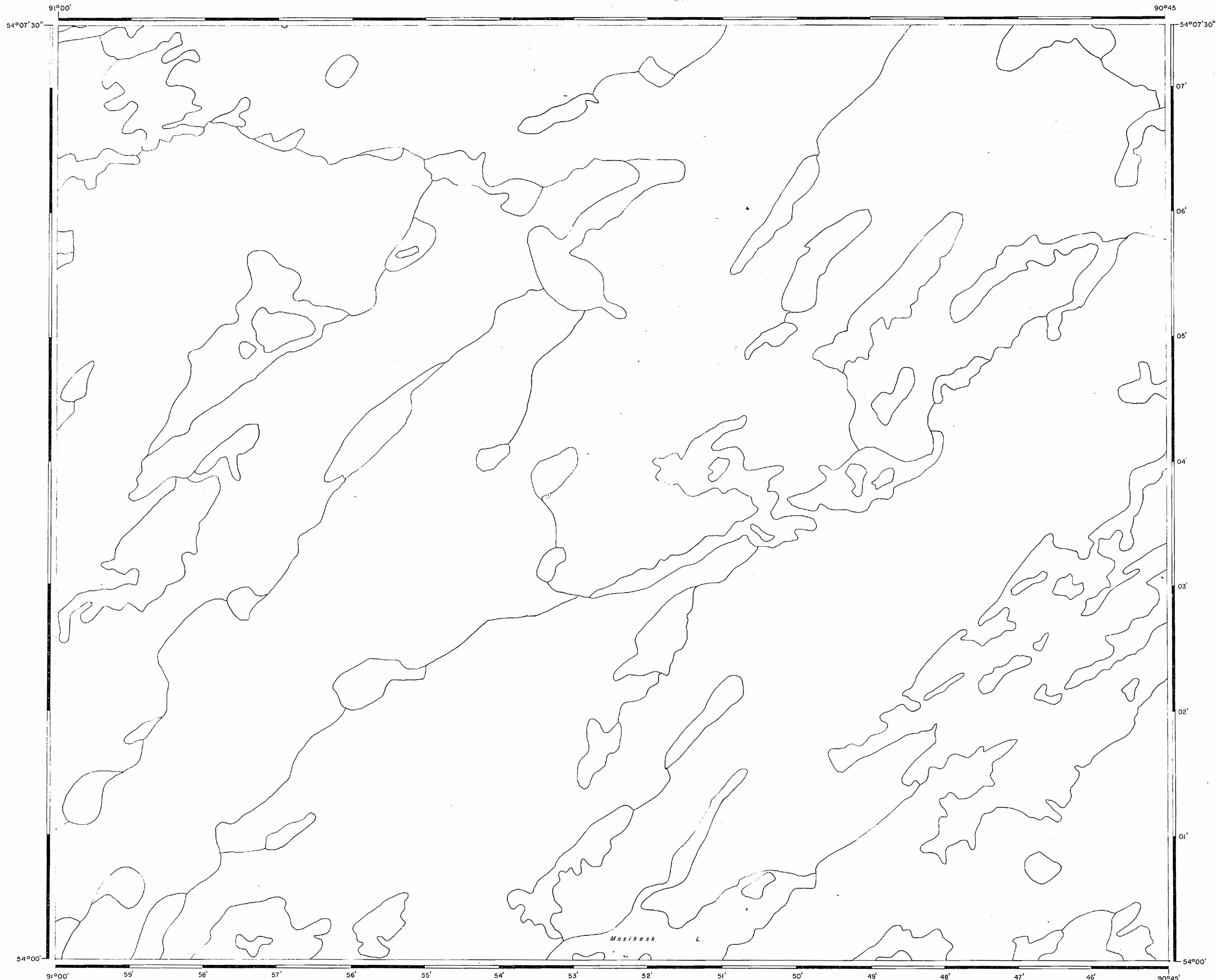


GARNEAU LAKE M. 3283



SEVERN LAKE (NORTH PART) M. 3182

AREA OF

MASIKESK LAKE

DISTRICT OF
KENORA
PATRICIA PORTION

PATRICIA
MINING DIVISION

SCALE: 1-INCH = 40 CHAINS


LEGEND

PATENTED LAND	Ⓟ or ●
PATENTED FOR SURFACE RIGHTS ONLY	Ⓟ
LEASES	Ⓞ
LICENSE OF OCCUPATION	Ⓛ
CROWN LAND SALE	Ⓢ
LOCATED LAND	Ⓛ
CANCELLED	Ⓢ
MINING RIGHTS ONLY	Ⓜ
SURFACE RIGHTS ONLY	Ⓢ
HIGHWAY & ROUTE No.	17
ROADS	—
TRAILS	- - -
RAILWAYS	—+—
POWER LINES	—+—
MARSH OR MUSKEG	~
MINES	✕

*used only with summer resort locations or when space is limited

NOTES

400' Surface Rights Reservation Around the Shores of All Lakes and Rivers



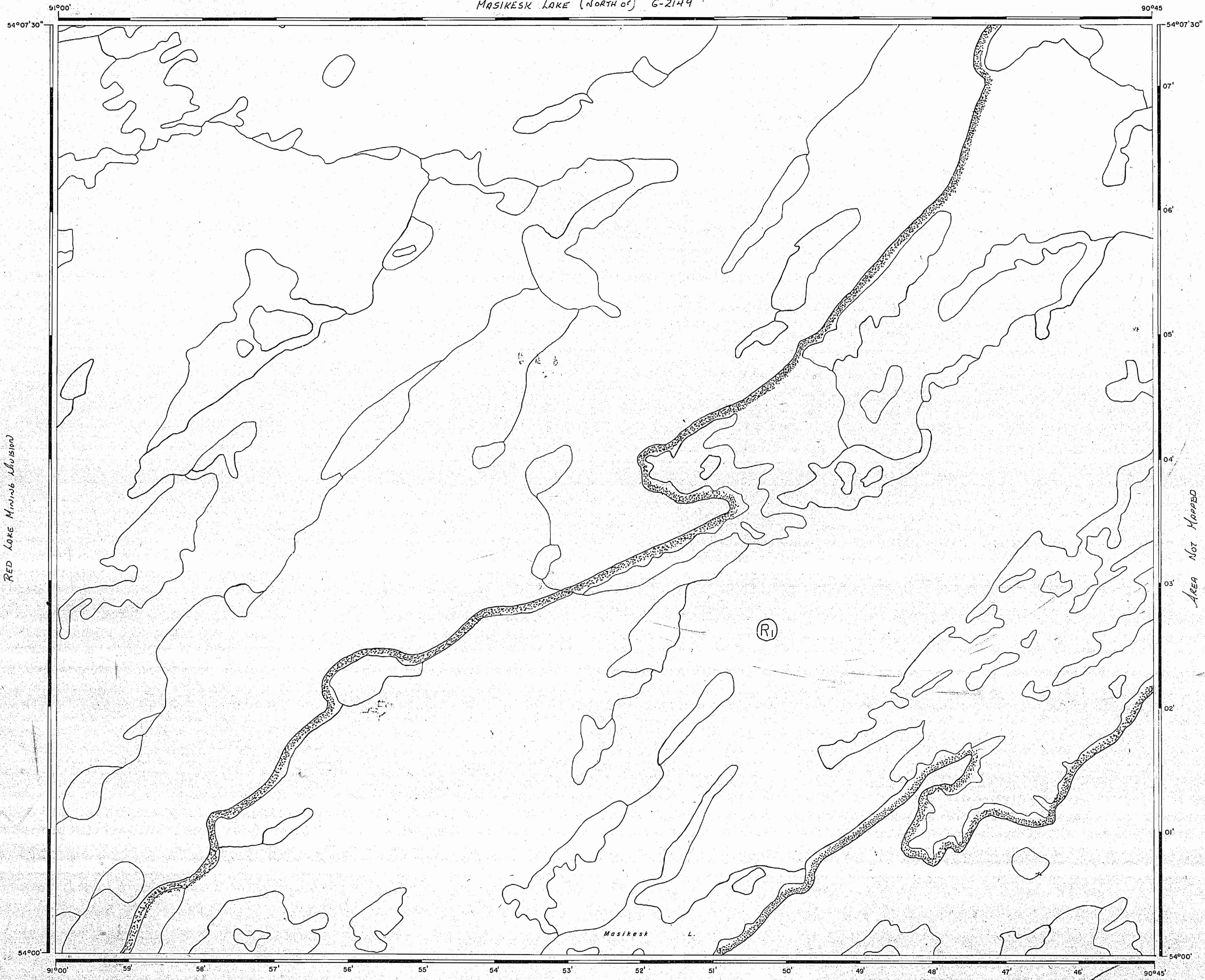
6-2115

NATIONAL TOPOGRAPHIC SERIES 53J 2

PLAN NO. **M. 3325**

ONTARIO
MINISTRY OF NATURAL RESOURCES
SURVEYS AND MAPPING BRANCH

MASIKESK LAKE (NORTH OF) G-2149



GARNEAU LAKE G-2047
RED LAKE MINING DIVISION

Area Not Mapped

LEGEND

- HIGHWAY AND ROUTE No.
- OTHER ROADS
- TRAILS
- SURVEYED LINES:
TOWNSHIPS, BASE LINES, ETC.
- LOTS, MINING CLAIMS, PARCELS, ETC.
- UNSURVEYED LINES:
LOT LINES
- PARCEL BOUNDARY
- MINING CLAIMS ETC.
- RAILWAY AND RIGHT OF WAY
- UTILITY LINES
- NON-PERENNIAL STREAM
- FLOODING OR FLOODING RIGHTS
- SUBDIVISION OR COMPOSITE PLAN
- RESERVATIONS
- ORIGINAL SHORELINE
- MARSH OR MUSKEG
- MINES
- TRAVERSE MONUMENT

DISPOSITION OF CROWN LANDS

TYPE OF DOCUMENT	SYMBOL
PATENT, SURFACE & MINING RIGHTS	●
" SURFACE RIGHTS ONLY	○
" MINING RIGHTS ONLY	◐
LEASE, SURFACE & MINING RIGHTS	■
" SURFACE RIGHTS ONLY	◼
" MINING RIGHTS ONLY	◻
LICENCE OF OCCUPATION	▼
ORDER-IN-COUNCIL	○
RESERVATION	⊙
CANCELLED	⊖
SAND & GRAVEL	⊙

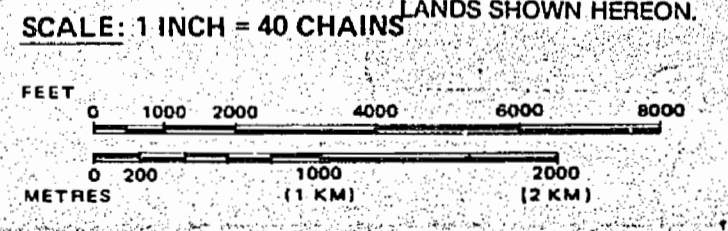
NOTE: MINING RIGHTS IN PARCELS PATENTED PRIOR TO MAY 6, 1913, VESTED IN ORIGINAL PATENTEE BY THE PUBLIC LANDS ACT, R.S.O. 1970, CHAP. 380, SEC. 63, SUBSEC. 1.

REFERENCES


AREAS WITHDRAWN FROM DISPOSITION

Description	Order No.	Date	Disposition	File
Pa-K Reserv	W29/83	Aug 23/83	Sr.M	138538; 7548

THE INFORMATION THAT APPEARS ON THIS MAP HAS BEEN COMPILED FROM VARIOUS SOURCES, AND ACCURACY IS NOT GUARANTEED. THOSE WISHING TO STAKE MINING CLAIMS SHOULD CONSULT WITH THE MINING RECORDER, MINISTRY OF NORTHERN DEVELOPMENT AND MINES, FOR ADDITIONAL INFORMATION ON THE STATUS OF THE LANDS SHOWN HEREON.



AREA
MASIKESK LAKE
M.N.R. ADMINISTRATIVE DISTRICT
SIoux LOOKOUT
MINING DIVISION
PATRICIA
LAND TITLES / REGISTRY DIVISION
KENORA (PATRICIA PORTION)



Date JANUARY 1984 Number **G-2115**

SEVERN LAKE (NORTH PART) G-2155

AREA OF

MASIKESK LAKE

DISTRICT OF
KENORA
PATRICIA PORTION

PATRICIA
MINING DIVISION

SCALE: 1-INCH = 40 CHAINS


LEGEND

PATENTED LAND	Ⓟ or Ⓢ
PATENTED FOR SURFACE RIGHTS ONLY	Ⓢ
LEASES	Ⓢ
LICENSE OF OCCUPATION	L.O.
CROWN LAND SALE	C.S.
LOCATED LAND	Loc.
CANCELLED	C.
MINING RIGHTS ONLY	M.R.O.
SURFACE RIGHTS ONLY	S.R.O.
HIGHWAY & ROUTE No.	17
ROADS	— — — — —
TRAILS	— — — — —
RAILWAYS	— — — — —
POWER LINES	— — — — —
MARSH OR MUSKEG	— — — — —
MINES	X

*used only with summer resort locations or when space is limited

NOTES

400' Surface Rights Reservation Around the Shores of All Lakes and Rivers



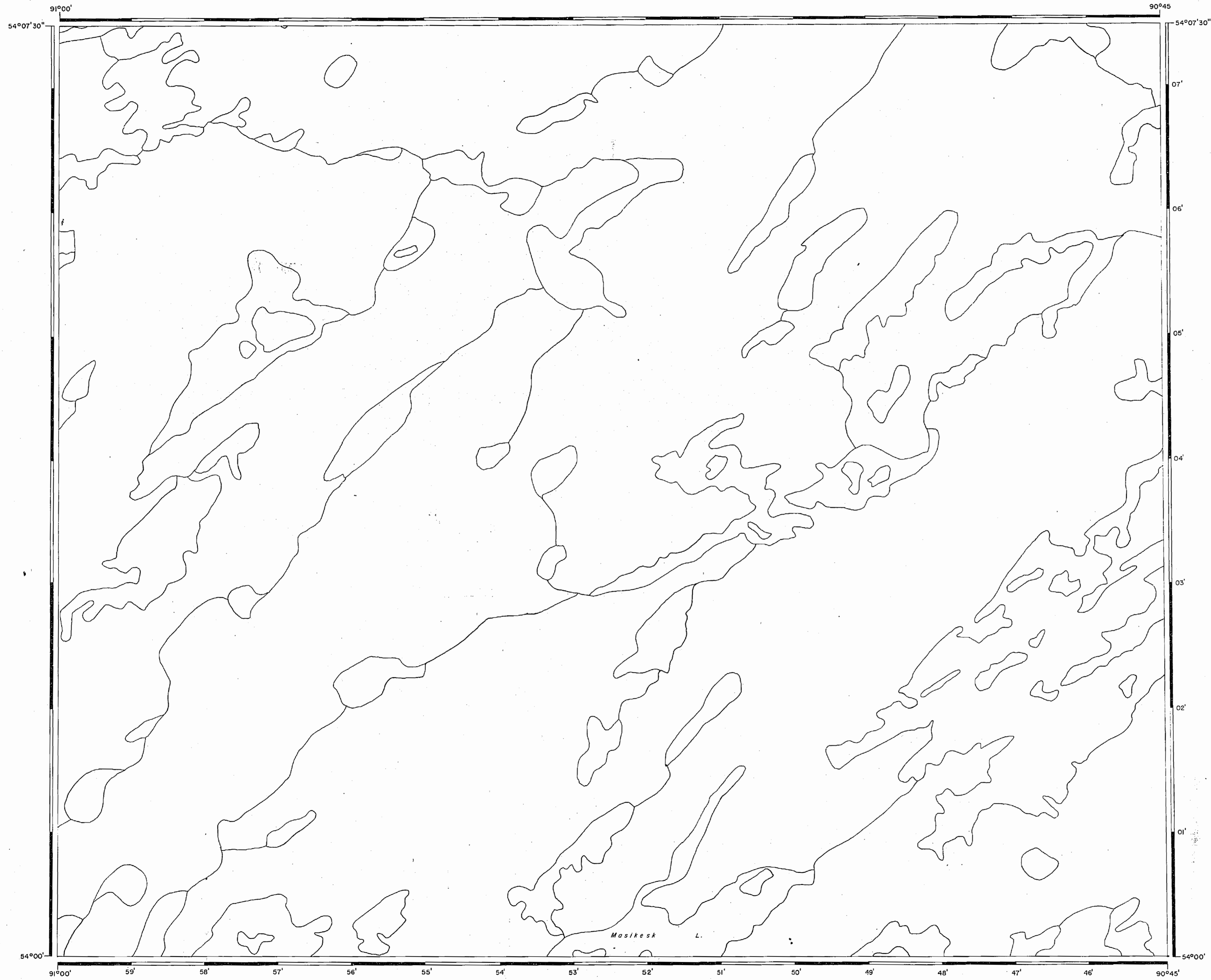
6-2115

NATIONAL TOPOGRAPHIC SERIES 53J 2

PLAN NO. **M. 3325**

MINISTRY OF
NATURAL RESOURCES
ONTARIO

GARNEAU LAKE M. 3283



SEVERN LAKE (NORTH PART) M. 3182