REFERENCES

Areas withdrawn from staking under Section 43 of the Mining Act (R.S.O. 1970).

DESCRIPTION	ORDER NO.	DATE	Disposition
(R1) M.N.R. HELIPAD	W-TB-22/91	NOV.15/91	S.R.O.
(R2)	177218	23 Mar '73	S.R. and M.R.
(R3) NCR. W. 36/81	188542	27/2/81	S.R.O.

R4 WNCR 26/83 S.R.O. WITHDRAWN
R5 W-31/86 - NCR SRO. WITHDRAWN

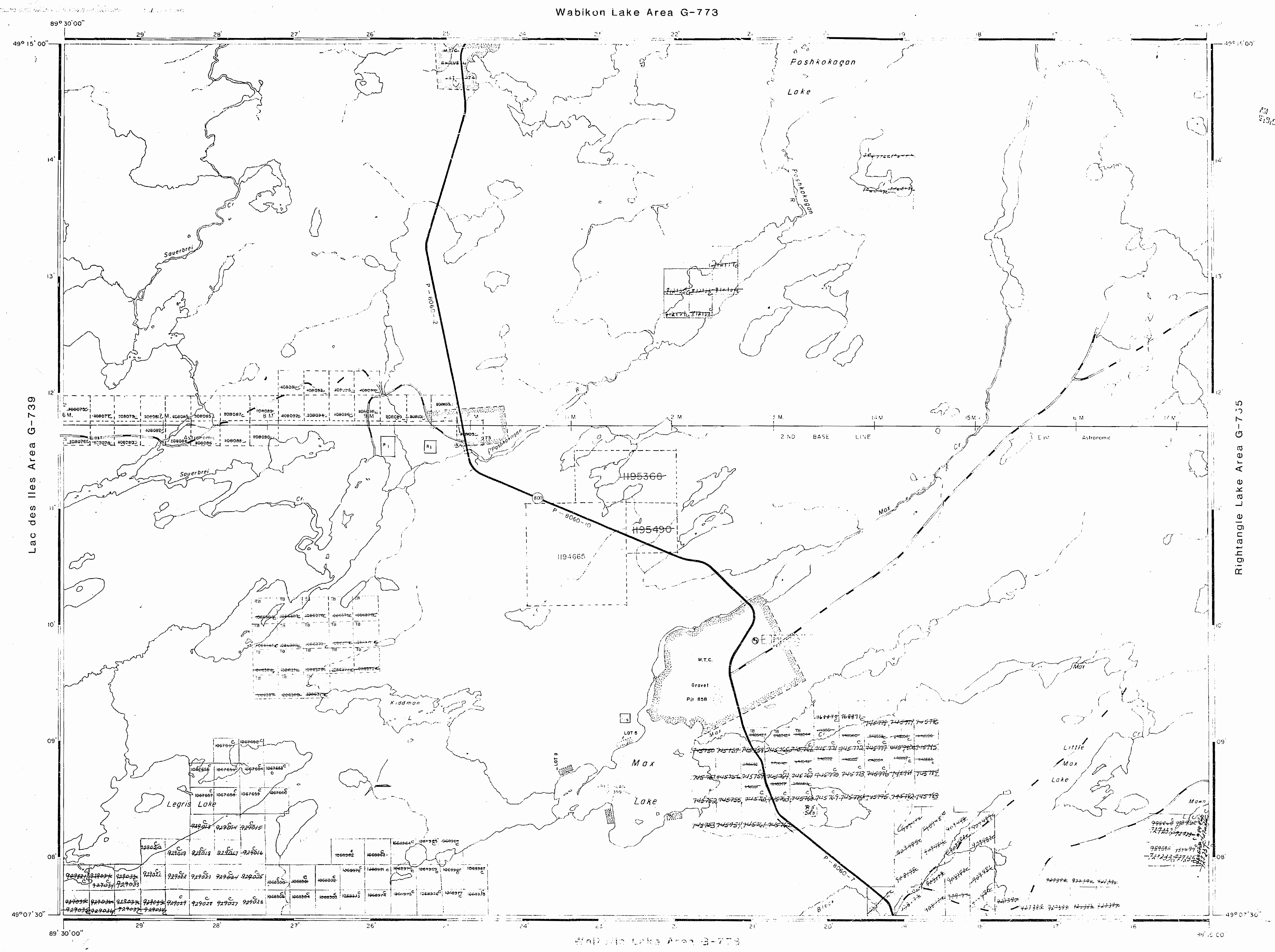

REFERENCES

THUNDER BAY MINING DIVISION RECEIVED
MAR 17 1995
AM 7,8,9,10,11,12,1,2,3,4,5,6 PM

THE INFORMATION THAT APPEARS ON THIS MAP HAS BEEN COMPILED FROM VARIOUS SOURCES AND ACCURACY IS NOT GUARANTEED. THOSE WISHING TO STAKE MINING CLAIMS SHOULD CONSULT WITH THE MINING RECORDER, MINISTRY OF NORTHERN DEVELOPMENT AND MINES, FOR ADDITIONAL INFORMATION ON THE STATUS OF THE LANDS SHOWN HEREON.

LEGEND

HIGHWAY AND ROUTE No.
OTHER ROADS
TRAILS
SURVEYED LINES
TOWNSHIPS, BASE LINES, ETC.
LOTS, MINING CLAIMS, PARCELS, ETC.
UNSURVEYED LINES
LOT LINES
PARCEL BOUNDARY
MINING CLAIMS
RAILWAYS
MARSH OR MUSKEG
MINES
TRAVERSE MONUMENT

DISPOSITION OF CROWN LANDS

TYPE OF DOCUMENT	SYMBOL
PATENT, SURFACE & MINING RIGHTS	
" SURFACE RIGHTS ONLY	
" MINING RIGHTS ONLY	
LEASE, SURFACE & MINING RIGHTS	
" SURFACE RIGHTS ONLY	
" MINING RIGHTS ONLY	
LICENCE OF OCCUPATION	▼
ORDER IN COUNCIL	OC
RESERVATION	
CANCELLED	
SAND & GRAVEL	
LAND USE PERMITS FOR COMMERCIAL TOURISM OUTPOST CAMPS	

NOTE: MINING RIGHTS IN PARCELS PATENTED PRIOR TO MAY 6, 1913 ...

SCALE: 1 INCH = 40 CHAINS

AREA

MAX LAKE

M.N.R. ADMINISTRATIVE DISTRICT

THUNDER BAY

MINING DIVISION

THUNDER BAY

LAND TITLES / REGISTRY DIVISION

THUNDER BAY

Ministry of Natural Resources — Land Management Branch — Ontario

Date: November, 1932 — June 30, 1983

Number: **G-741**

MAR 17, 1995

G-741

REFERENCES

Areas withdrawn from staking under Section 43 of the Mining Act (R.S.O. 1970).

	DESCRIPTION	ORDER NO.	DATE	Disposition
R1	M.N.R. HELIPAD	W-TB-22/91	NOV/15/91	S.R.O.
	177216		23 Mar 73	S.R. and M.R.
	NCR. W 56/81 (98542		27/2/81	S.R.O.

R1 WNCR 26/83 S.R.O. WITHDRAWN
R5 W-51/81 - 20/R SRO. WITHDRAWN

Wabikon Lake Area G-778

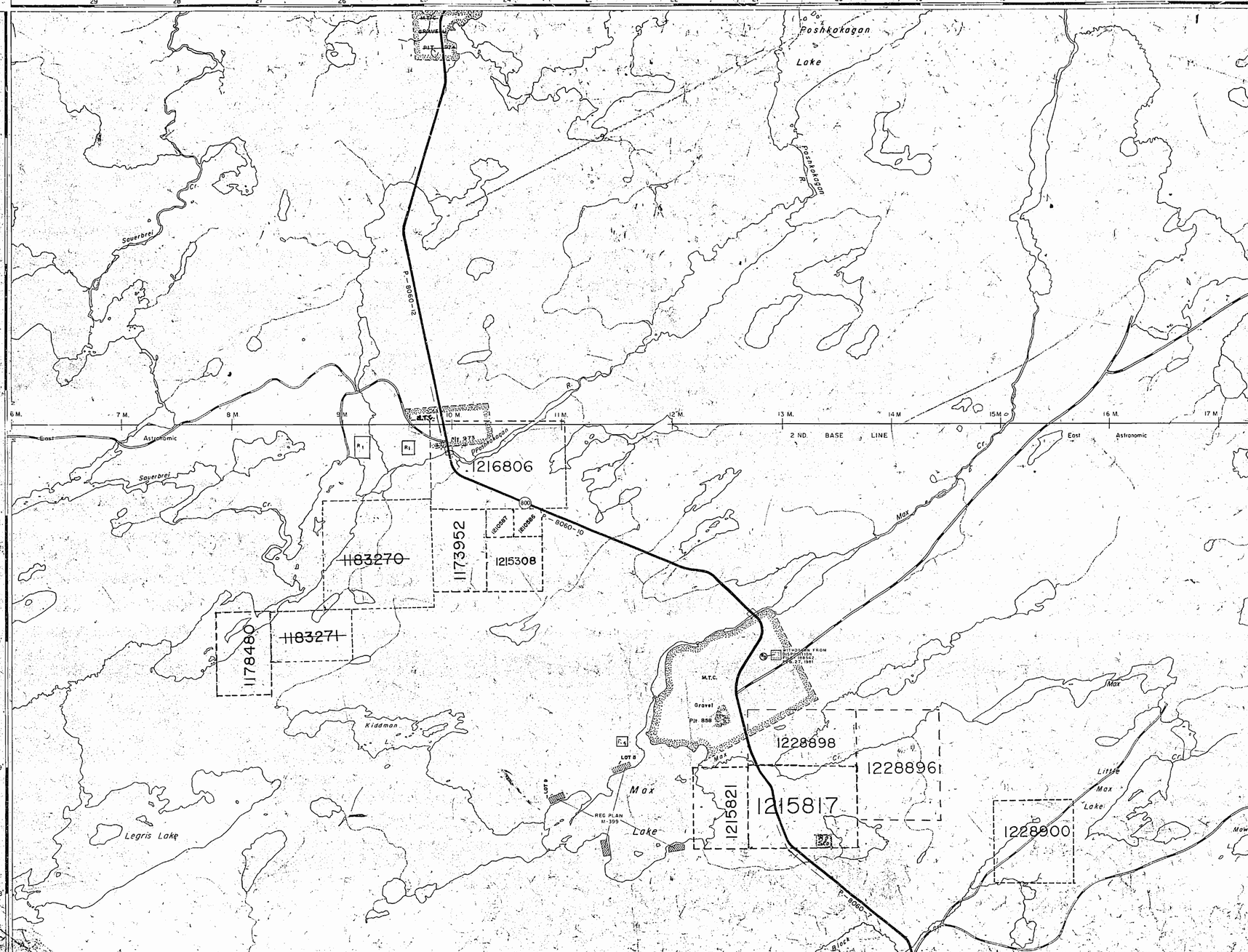

REFERENCES

DATE OF ISSUE
MAY 04 1993
MINERAL RECORDING OFFICE - SUDBURY

THE INFORMATION THAT APPEARS ON THIS MAP HAS BEEN COMPILED FROM VARIOUS SOURCES, AND ACCURACY IS NOT GUARANTEED. THOSE WISHING TO STAKE MINING CLAIMS SHOULD CONSULT WITH THE MINING RECORDER, MINISTRY OF NORTHERN DEVELOPMENT AND MINES, FOR ADDITIONAL INFORMATION ON THE STATUS OF THE LANDS SHOWN HEREON.

LEGEND

HIGHWAY AND ROUTE No.
OTHER ROADS
TRAILS
SURVEYED LINES:
TOWNSHIPS, BASE LINES, ETC.
LOTS, MINING CLAIMS, PARCELS, ETC.
UNSURVEYED LINES:
LOT LINES
PARCEL BOUNDARY
MINING CLAIMS, ETC.
RAILWAY AND RIGHT OF WAY
UTILITY LINES
NON PERENNIAL STREAM
FLOODING OR FLOODING RIGHTS
SUBDIVISION OR COMPOSITE PLAN
RESERVATIONS
ORIGINAL SHORELINE
MARSH OR MUSKEG
MINES
TRAVERSE MONUMENT

DISPOSITION OF CROWN LANDS

TYPE OF DOCUMENT	SYMBOL
PATENT, SURFACE & MINING RIGHTS	●
SURFACE RIGHTS ONLY	◐
MINING RIGHTS ONLY	◑
LEASE, SURFACE & MINING RIGHTS	■
SURFACE RIGHTS ONLY	◧
MINING RIGHTS ONLY	◨
LICENCE OF OCCUPATION	▼
ORDER-IN-COUNCIL	OC
RESERVATION	Ⓡ
CANCELLED	⊗
SAND & GRAVEL	Ⓖ

LAND USE PERMITS FOR COMMERCIAL TOURISM/OUTPOST CAMPS
NOTE: MINING RIGHTS IN PARCELS PATENTED PRIOR TO MAY 6, 1913, VESTED IN ORIGINAL PATENTEE BY THE PUBLIC LANDS ACT, R.S.O. 1970, CHAP. 380, SEC. 63, SUBSEC. 1.

SCALE: 1 INCH = 40 CHAINS
0 1000 2000 4000 6000 8000 FEET
METRES 500 1000 2000
1 KM 2 KM

AREA

MAX LAKE

M.N.R. ADMINISTRATIVE DISTRICT
THUNDER BAY
MINING DIVISION
THUNDER BAY
LAND TITLES / REGISTRY DIVISION
THUNDER BAY

Ontario Ministry of Natural Resources — Land Management Branch

Date: November, 1982 — June 20, 1983
Number: G-741

REFERENCES

Webikon Lake Area G-778

Areas withdrawn from staking under Section 43 of the Mining Act (R.S.O. 1970)

DESCRIPTION	ORDER NO.	DATE	Disposition
(1) MNR Reserve	W.R.B. 82/81	NOV 16/81	S.A.O.
(2) 17721 B	23 M.R. 131		SR and MR
(3) NCR W 59/81 (169546)		27/2/81	L.H.O.
(4) WNCR 26/85 (L.S.)			



THE INFORMATION THAT APPEARS ON THIS MAP HAS BEEN COMPILED FROM VARIOUS SOURCES AND ACCURACY IS NOT GUARANTEED. THOSE WISHING TO STAKE MINING CLAIMS SHOULD CONSULT WITH THE MINING RECORDER, MINISTRY OF NORTHERN DEVELOPMENT AND MINES, FOR ADDITIONAL INFORMATION ON THE STATUS OF THE LANDS SHOWN HEREON.

LEGEND

HIGHWAY AND ROUTE No.
OTHER ROADS
TRAILS
SURVEYED LINES:
TOWNSHIPS, BASE LINES, ETC.
LOTS, MINING CLAIMS, PARCELS, ETC.
UNSURVEYED LINES:
LOT LINES
PARCEL BOUNDARY
MINING CLAIMS, ETC.
RAILWAY AND RIGHT OF WAY
UTILITY LINES
NON PERENNIAL STREAM
FLOODING OR FLOODING RIGHTS
SUBDIVISION OR COMPOSITE PLAN
RESERVATIONS
ORIGINAL SHORELINE
MARSH OR MUSKEG
MINES
TRAVERSE MONUMENT

DISPOSITION OF CROWN LANDS

TYPE OF DOCUMENT	SYMBOL
PATENT, SURFACE & MINING RIGHTS	
SURFACE RIGHTS ONLY	
MINING RIGHTS ONLY	
LEASE, SURFACE & MINING RIGHTS	
SURFACE RIGHTS ONLY	
MINING RIGHTS ONLY	
LICENCE OF OCCUPATION	
ORDER-IN-COUNCIL	
RESERVATION	
CANCELLED	
SAND & GRAVEL	
LAND USE PERMITS FOR COMMERCIAL TOURISM OUTPOST CAMPS	

NOTE: MINING RIGHTS IN PARCELS PATENTED PRIOR TO MAY 6, 1913, VESTED IN CROWN UNDER THE MINES AND MINERALS ACT, R.S.O. 1970.

DATE OF ISSUE
JUN 02 1998
PROVINCIAL RECORDS OFFICE - SUDBURY

SCALE: 1 INCH = 40 CHAINS

AREA
MAX LAKE

M.N.R. ADMINISTRATIVE DISTRICT
THUNDER BAY
MINING DIVISION
THUNDER BAY
LAND TITLES / REGISTRY DIVISION
THUNDER BAY

Ontario Ministry of Natural Resources — Land Management Branch

Date: November 1982 — June 20 1983
Number: G-741

REFERENCES

Areas withdrawn from staking under Section 43 of the Mining Act (R.S.O. 1970).

DESCRIPTION	ORDER NO.	DATE	Disposition
R1 M.N.R. HELIPAD	W-TB-22/91	NOV 15/91	S.R.O.
R2	177218	23 Mar '73	SR. and M.R.
R3	NCR. W. 36/81 188542	27/2/81	S.R.O.
R4	WNCR 26/83	S.R.O. WITHDRAWN	
R5	W-31/82 - MORE S.R.O. WITHDRAWN		

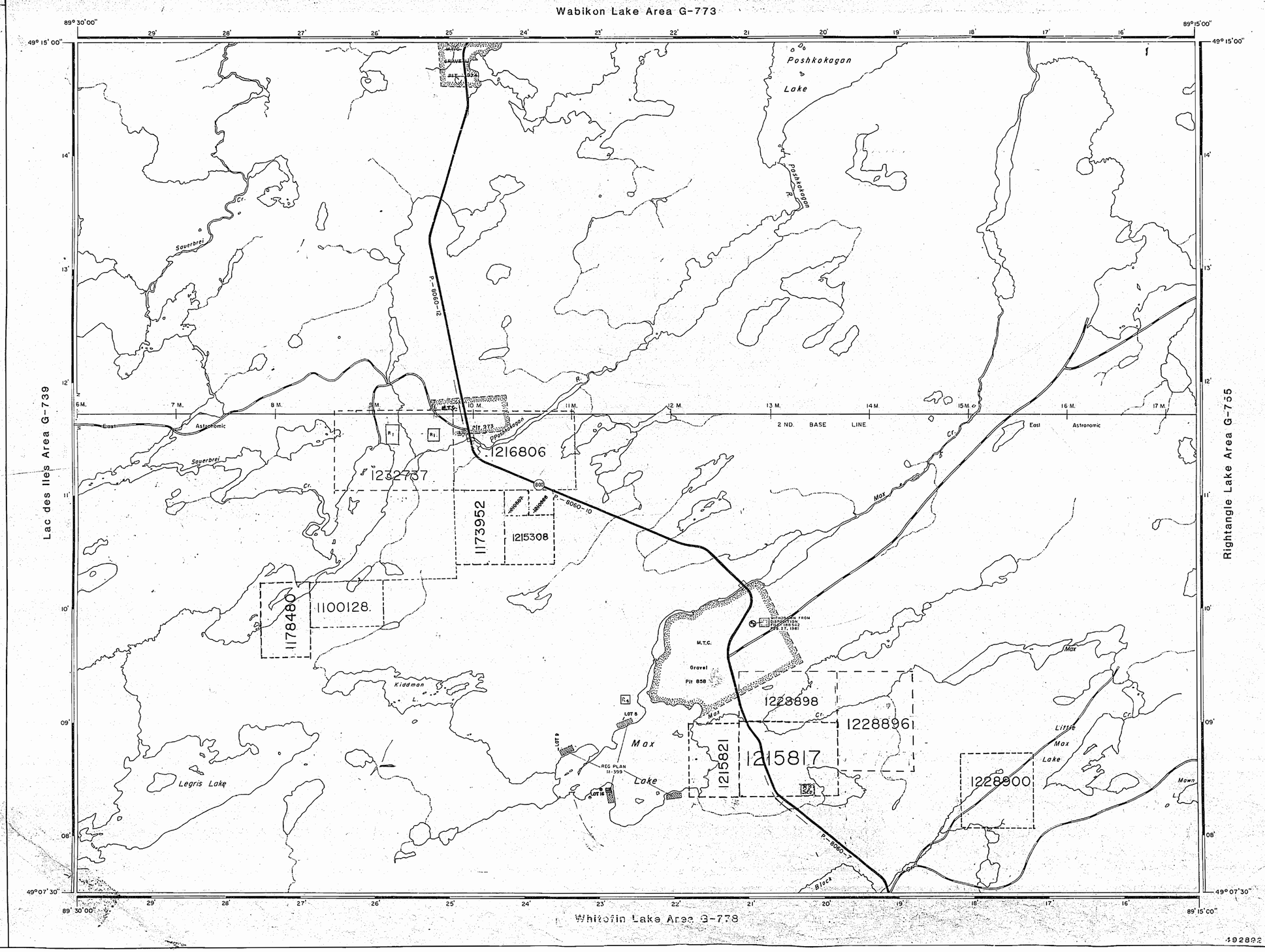

REFERENCES

THE INFORMATION THAT APPEARS ON THIS MAP HAS BEEN COMPILED FROM VARIOUS SOURCES, AND ACCURACY IS NOT GUARANTEED. THOSE WISHING TO STAKE MINING CLAIMS SHOULD CONSULT WITH THE MINING RECORDER, MINISTRY OF NORTHERN DEVELOPMENT AND MINES, FOR ADDITIONAL INFORMATION ON THE STATUS OF THE LANDS SHOWN HEREON.

LEGEND

- HIGHWAY AND ROUTE No.
- OTHER ROADS
- TRAILS
- SURVEYED LINES:
  - TOWNSHIPS, BASE LINES, ETC.
  - LOTS, MINING CLAIMS, PARCELS, ETC.
- UNSURVEYED LINES:
  - LOT LINES
  - PARCEL BOUNDARY
  - MINING CLAIMS ETC.
- RAILWAY AND RIGHT OF WAY
- UTILITY LINES
- NON PERENNIAL STREAM
- FLOODING OR FLOODING RIGHTS
- SUBDIVISION OR COMPOSITE PLAN
- RESERVATIONS
- ORIGINAL SHORELINE
- MARSH OR MUSKEG
- MINES
- TRAVERSE MONUMENT

DISPOSITION OF CROWN LANDS

TYPE OF DOCUMENT	SYMBOL
PATENT, SURFACE & MINING RIGHTS	●
" , SURFACE RIGHTS ONLY	◓
" , MINING RIGHTS ONLY	◒
LEASE, SURFACE & MINING RIGHTS	■
" , SURFACE RIGHTS ONLY	⬒
" , MINING RIGHTS ONLY	⬓
LICENCE OF OCCUPATION	▼
ORDER-IN-COUNCIL	OC
RESERVATION	Ⓡ
CANCELLED	⊗
SAND & GRAVEL	Ⓢ
LAND USE PERMITS FOR COMMERCIAL, TOURISM, OUTPOST CAMPS	▽

NOTE: MINING RIGHTS IN PARCELS PATENTED PRIOR TO MAY 6, 1913, VESTED IN ORIGINAL PATENTEE BY THE PUBLIC LANDS ACT, R.S.O. 1970, CHAP. 380, SEC. 63, SUBSEC. 1.

SCALE: 1 INCH = 40 CHAINS

FEET: 0 1000 2000 4000 6000 8000

METRES: 0 200 1000 (1 KM) 2000 (2 KM)

AREA

MAX LAKE

M.N.R. ADMINISTRATIVE DISTRICT

THUNDER BAY

MINING DIVISION

THUNDER BAY

LAND TITLES / REGISTRY DIVISION

THUNDER BAY

Ontario — Ministry of Natural Resources — Land Management Branch

Date	Number
November, 1982	G-741
June 20, 1983	

2899

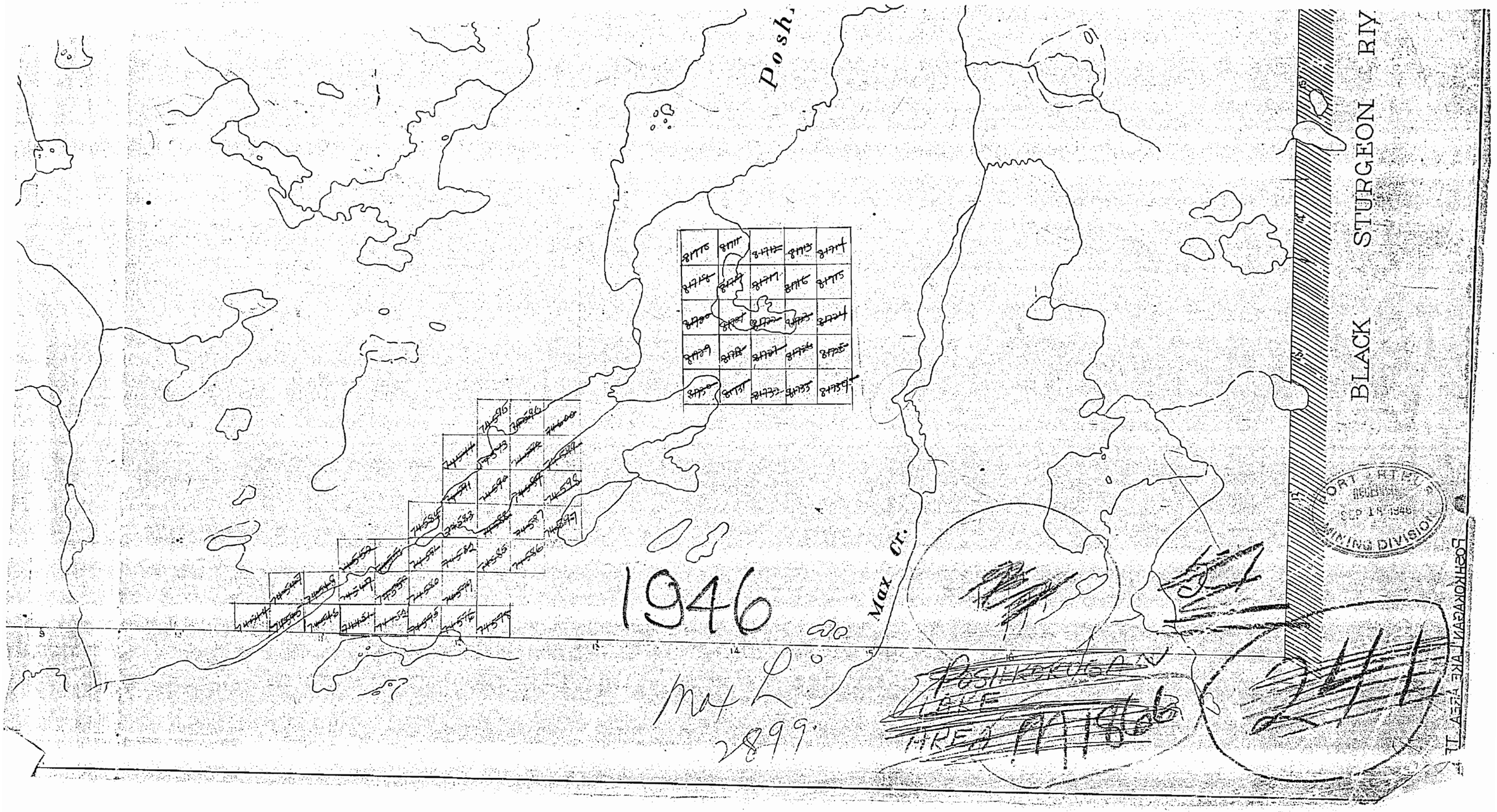
Posh.
Max cr.
BLACK
STURGEON RIV.
1946
Mx L
2899
POSIHKOKUSH LAKE AREA
PORT ARTHUR
RECEIVED
SEP 18 1946
MINING DIVISION
LOSHKOVAGAN LAKE AREA

2899

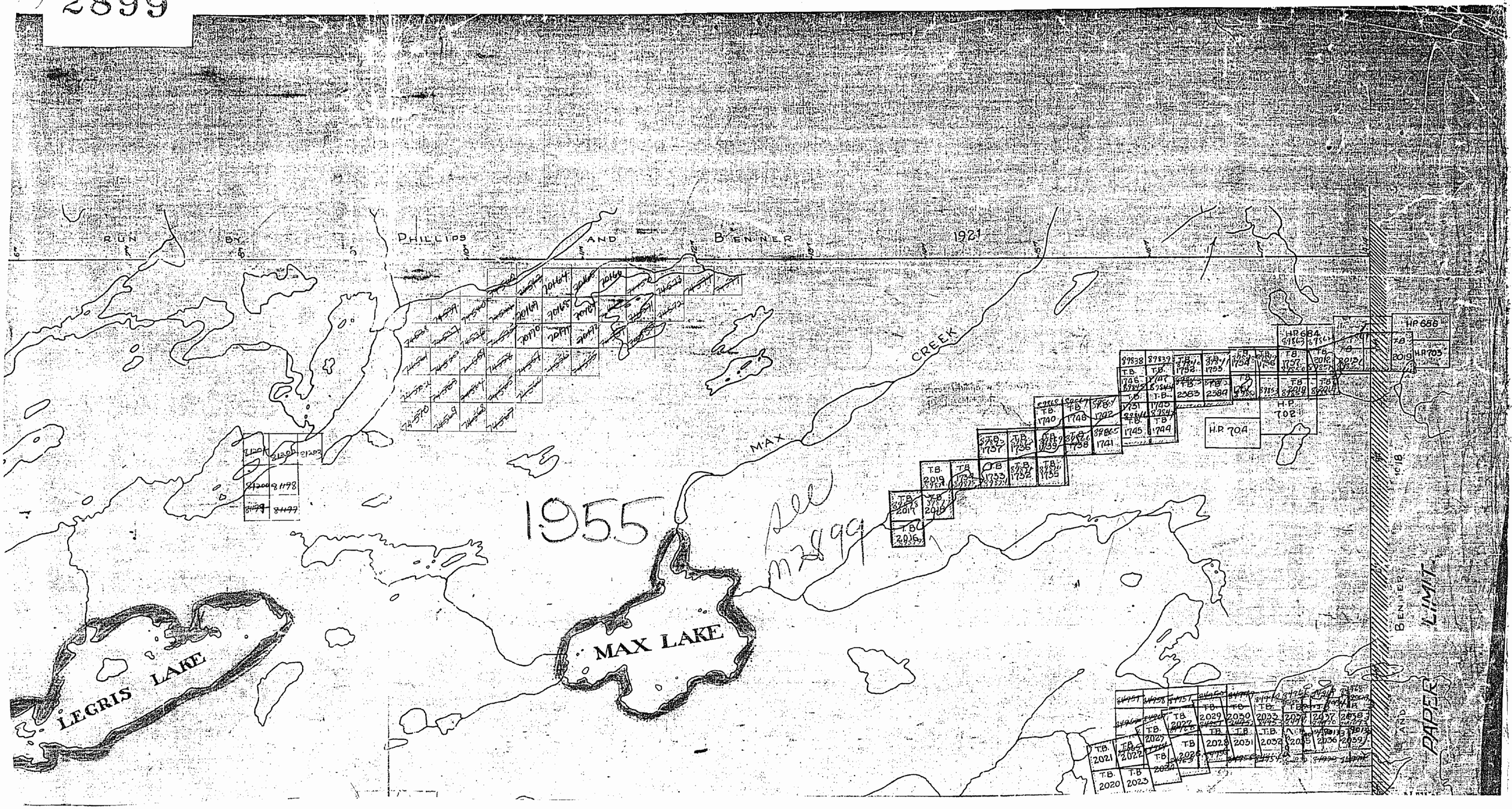
RUN BY PHILLIPS AND BENNER 1921
CREEK
MAX
1955
See M2899
MAX LAKE
LEGRIS LAKE
BENNER AND PAPER LIMIT
H.P. 686
H.P. 703
H.P. 704
H.P. 702
H.P. 684

2899

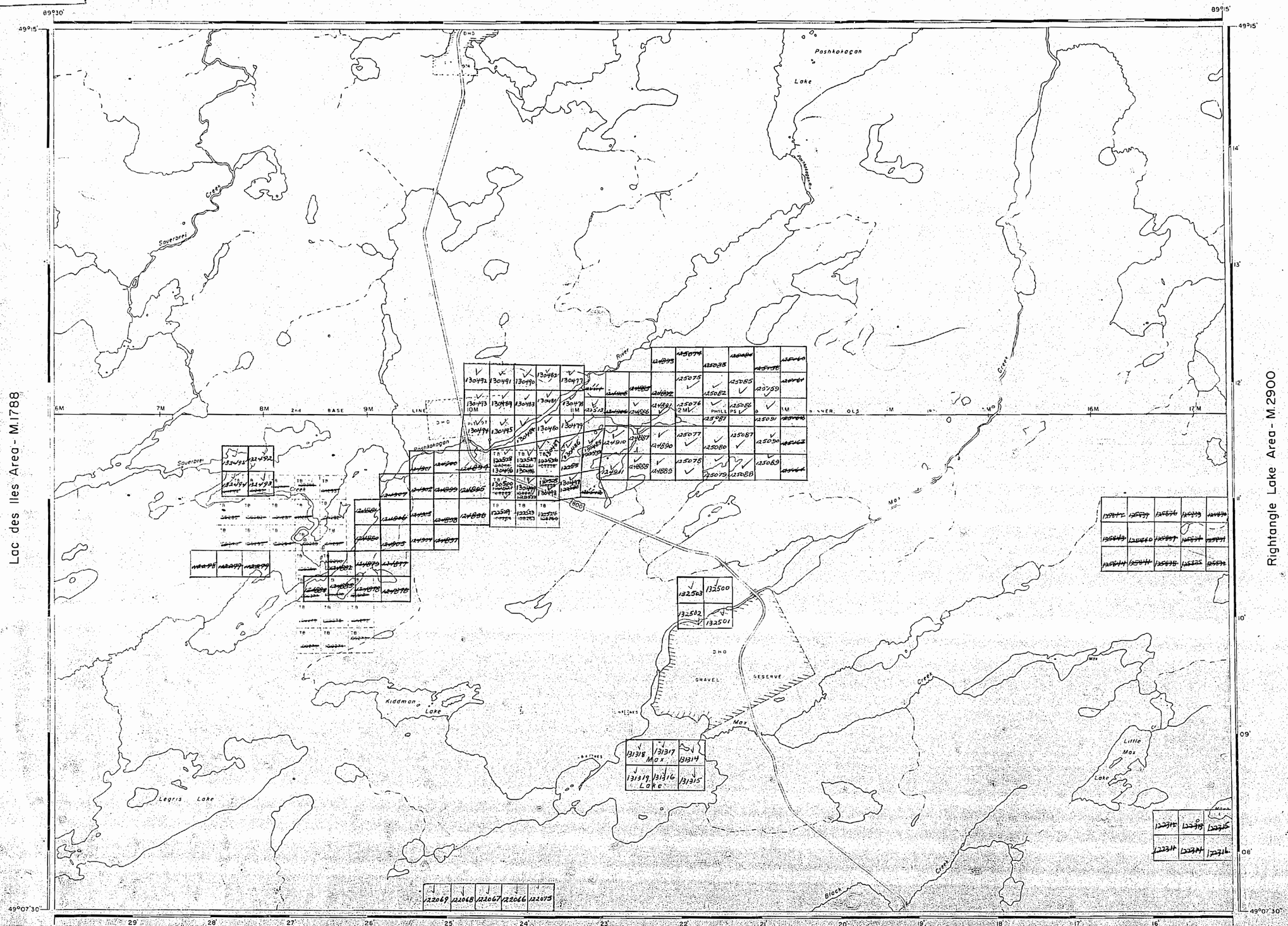

AREA OF

MAX LAKE

DISTRICT OF
THUNDER BAY

PORT ARTHUR
MINING DIVISION

SCALE: 1-INCH = 40 CHAINS

LEGEND

PATENTED LAND	Ⓟ
CROWN LAND SALE	C.S.
LEASES	Ⓛ
LOCATED LAND	Loc.
LICENSE OF OCCUPATION	L.O.
MINING RIGHTS ONLY	M.R.O.
SURFACE RIGHTS ONLY	S.R.O.
ROADS	
IMPROVED ROADS	
KING'S HIGHWAYS	
RAILWAYS	
POWER LINES	
MARSH OR MUSKEG	
MINES	
CANCELLED	C.

NOTES

400' Surface Rights Reservation around all lakes and rivers.

1964

PLAN NO. M.2899

DEPARTMENT OF MINES
— ONTARIO —

2899

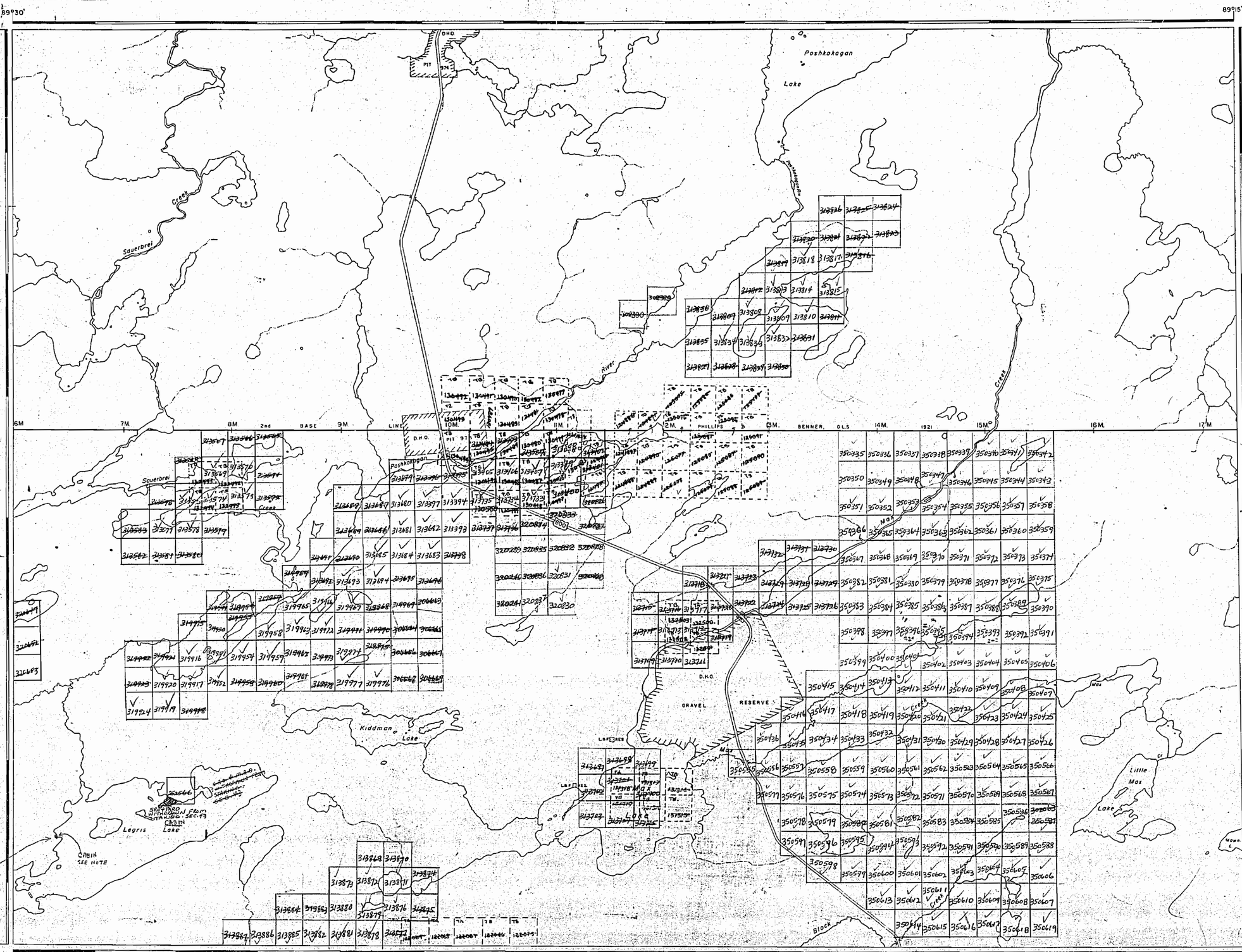

RESERVE BLDGS
2 BOATHOUSES
16'x24' ICE HOUSE
6'x8' SHED

Lac des Iles Area - M.1788

Rightangle Lake Area - M.2900

Whitefin Lake Area M.2646

492892

AREA OF

MAX LAKE

DISTRICT OF
THUNDER BAY

PORT ARTHUR
MINING DIVISION

SCALE: 1-INCH = 40 CHAINS

LEGEND

PATENTED LAND	Ⓟ
CROWN LAND SALE	C.S.
LEASES	Ⓛ
LOCATED LAND	Loc.
LICENSE OF OCCUPATION	L.O.
MINING RIGHTS ONLY	M.R.O.
SURFACE RIGHTS ONLY	S.R.O.
ROADS	
IMPROVED ROADS	
KING'S HIGHWAYS	
RAILWAYS	
POWER LINES	
MARSH OR MUSKEG	
MINES	
CANCELLED	C.

NOTES

400' Surface Rights Reservation around all lakes and rivers.

1967

PLAN NO. M.2899

DEPARTMENT OF MINES
— ONTARIO —

2899

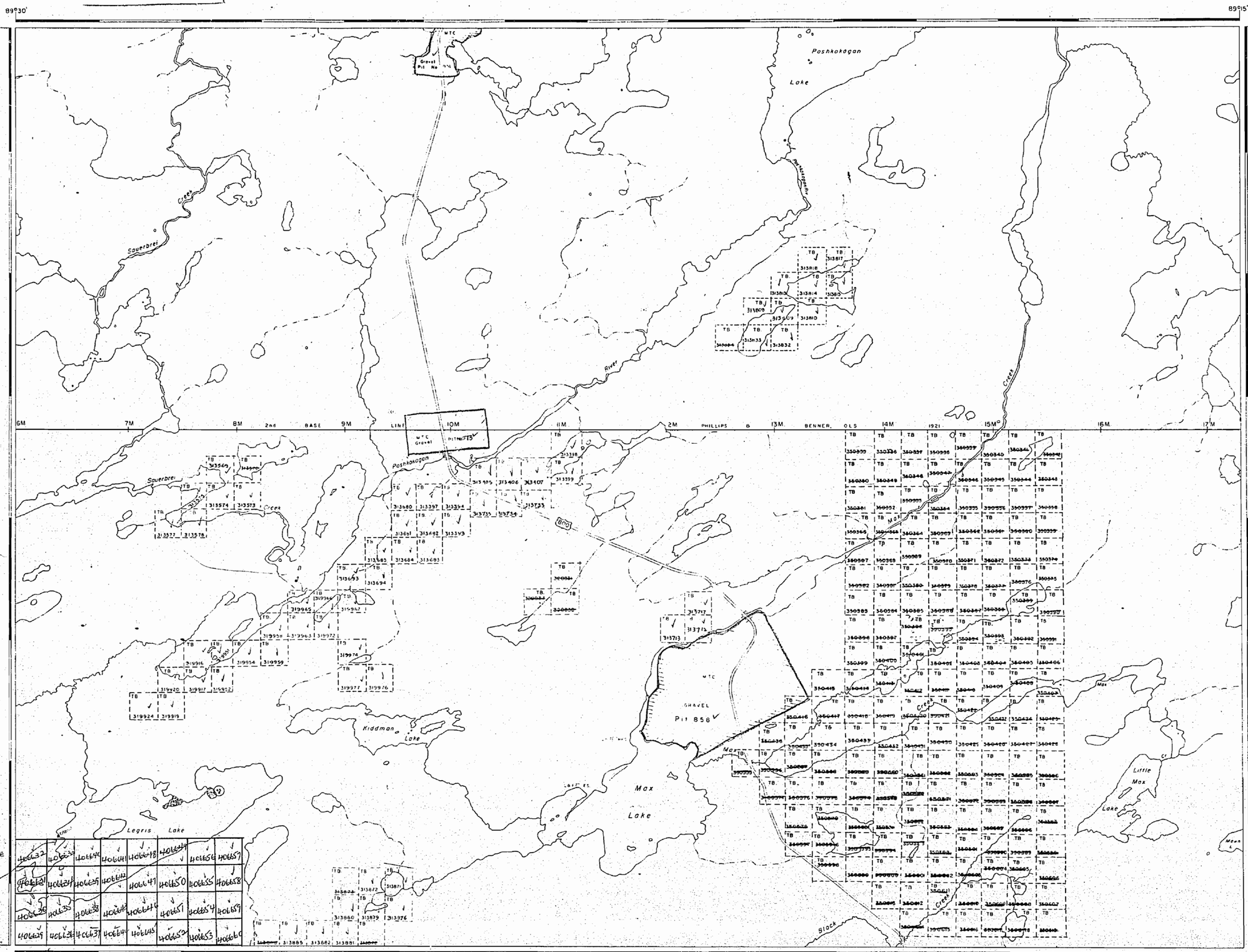

RESERVE BLDGS.
2 BOATHOUSES
16'x24' ICE HOUSE
6'x8' SHED

AREA OF

MAX LAKE

DISTRICT OF
THUNDER BAY

THUNDER BAY
MINING DIVISION

SCALE: 1-INCH = 40 CHAINS

LEGEND

PATENTED LAND	Ⓟ
CROWN LAND SALE	C.S.
LEASES	Ⓛ
LOCATED LAND	Loc.
LICENSE OF OCCUPATION	L.O.
MINING RIGHTS ONLY	M.R.O.
SURFACE RIGHTS ONLY	S.R.O.
ROADS	
IMPROVED ROADS	
KING'S HIGHWAYS	
RAILWAYS	
POWER LINES	
MARSH OR MUSKEG	
MINES	
CANCELLED	C.

NOTES

400' Surface Rights Reservation around all lakes and rivers.

Areas withdrawn from staking under Section 43 of the Mining Act (R.S.O. 1970)

	File	Date	Disposition
(43)	177218	14/3/73	S.R. & M.R.
(2)	177218	23/3/73	S.R. & M.R.

1974

DATE OF ISSUE
MAR 20 1974

NATIONAL TOPOGRAPHIC SERIES 52 F

PLAN NO. M.2899

MINISTRY OF NATURAL RESOURCES
SURVEYS AND MAPPING BRANCH

492892

2899

Wabikon Lake Area M.2906

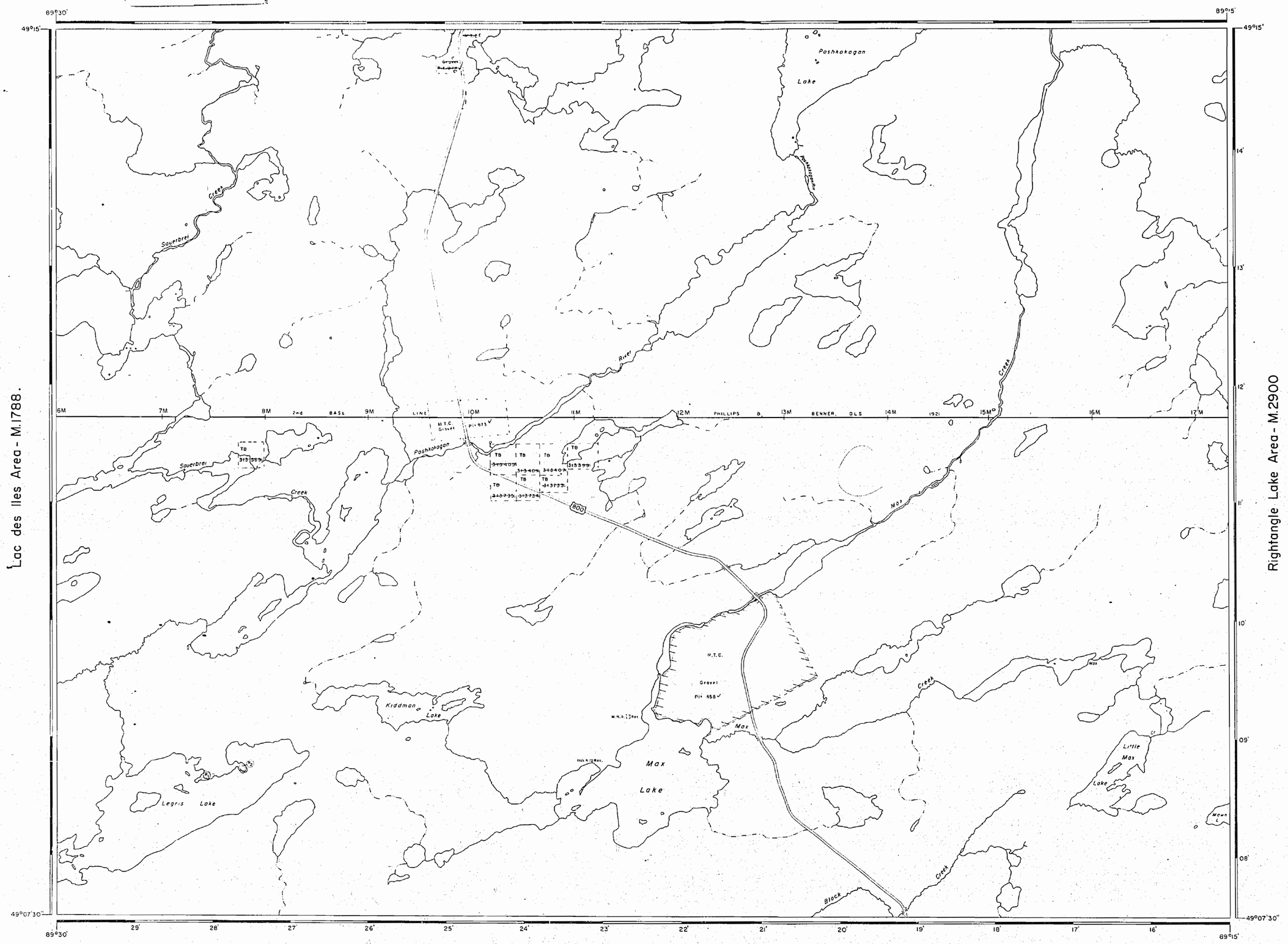

AREA OF

MAX LAKE

DISTRICT OF
THUNDER BAY

THUNDER BAY
MINING DIVISION

SCALE: 1-INCH = 40 CHAINS

LEGEND

PATENTED LAND	Ⓟ
CROWN LAND SALE	C.S.
LEASES	Ⓛ
LOCATED LAND	Loc.
LICENSE OF OCCUPATION	L.O.
MINING RIGHTS ONLY	M.R.O.
SURFACE RIGHTS ONLY	S.R.O.
ROADS	
IMPROVED ROADS	
KING'S HIGHWAYS	
RAILWAYS	
POWER LINES	
MARSH OR MUSKEG	
MINES	
CANCELLED	C.

NOTES

400' Surface Rights Reservation along the shores of all lakes and rivers.

Areas withdrawn from staking under Section 43 of the Mining Act (R.S.O.1970).

Order No.	File	Date	Disposition
(S)	177218	14 Mar '73	S.R. and M.R.
(S)	"	23 Mar '73	" "

1977

MAR. 22/77

THUNDER BAY DIST.
NATIONAL TOPOGRAPHIC SERIES 52 H 3

PLAN NO. M.2899

ONTARIO
MINISTRY OF NATURAL RESOURCES

Wabikon Lake Area M.2906

Lac des Iles Area - M.1788

Rightangle Lake Area - M.2900

Whitefin Lake Area M.2646

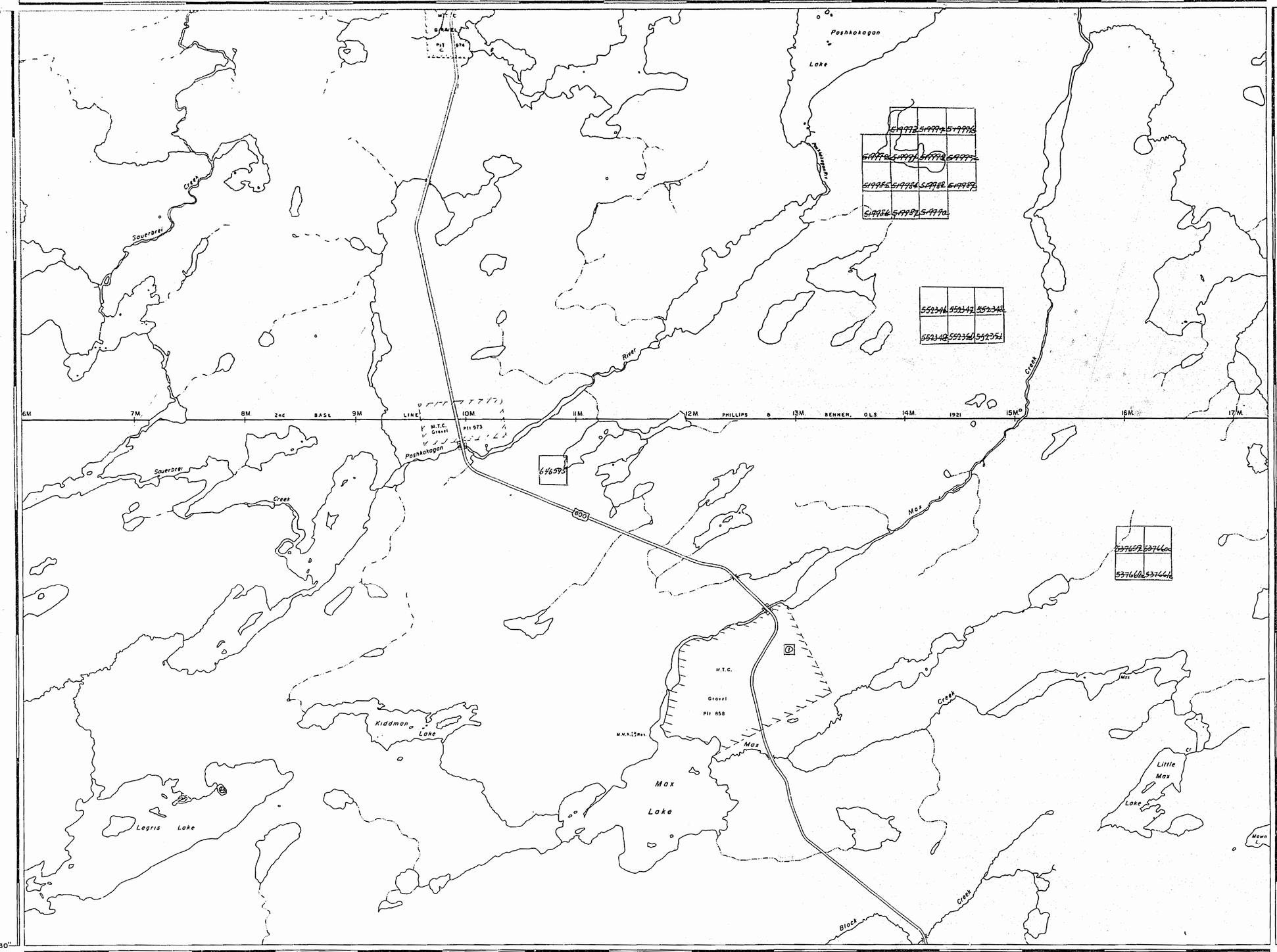

AREA OF

MAX LAKE

DISTRICT OF
THUNDER BAY

THUNDER BAY
MINING DIVISION

SCALE: 1-INCH = 40 CHAINS

LEGEND

PATENTED LAND	Ⓟ
CROWN LAND SALE	C.S.
LEASES	Ⓛ
LOCATED LAND	Loc.
LICENSE OF OCCUPATION	L.O.
MINING RIGHTS ONLY	M.R.O.
SURFACE RIGHTS ONLY	S.R.O.
ROADS	
IMPROVED ROADS	
KING'S HIGHWAYS	
RAILWAYS	
POWER LINES	
MARSH OR MUSKEG	
MINES	
CANCELLED	C.

NOTES

400' Surface Rights Reservation along the shores of all lakes and rivers.

Areas withdrawn from staking under Section 43 of the Mining Act (R.S.O.1970).

Order No.	File	Date	Disposition
Ⓟ	~~1772-18~~	~~14 Mar '73~~	~~S.R. and M.R.~~
Ⓟ	"	23 Mar '73	" "

(1) SURFACE RIGHTS RESERVED W NCR 36/81

(2) CANCELLED ONCR 63/81 Nov 17/81

THUNDER BAY DIST. MAY 30/79
NATIONAL TOPOGRAPHIC SERIES 52H3

PLAN NO. M.2899

ONTARIO
MINISTRY OF NATURAL RESOURCES
SURVEYS AND MAPPING BRANCH

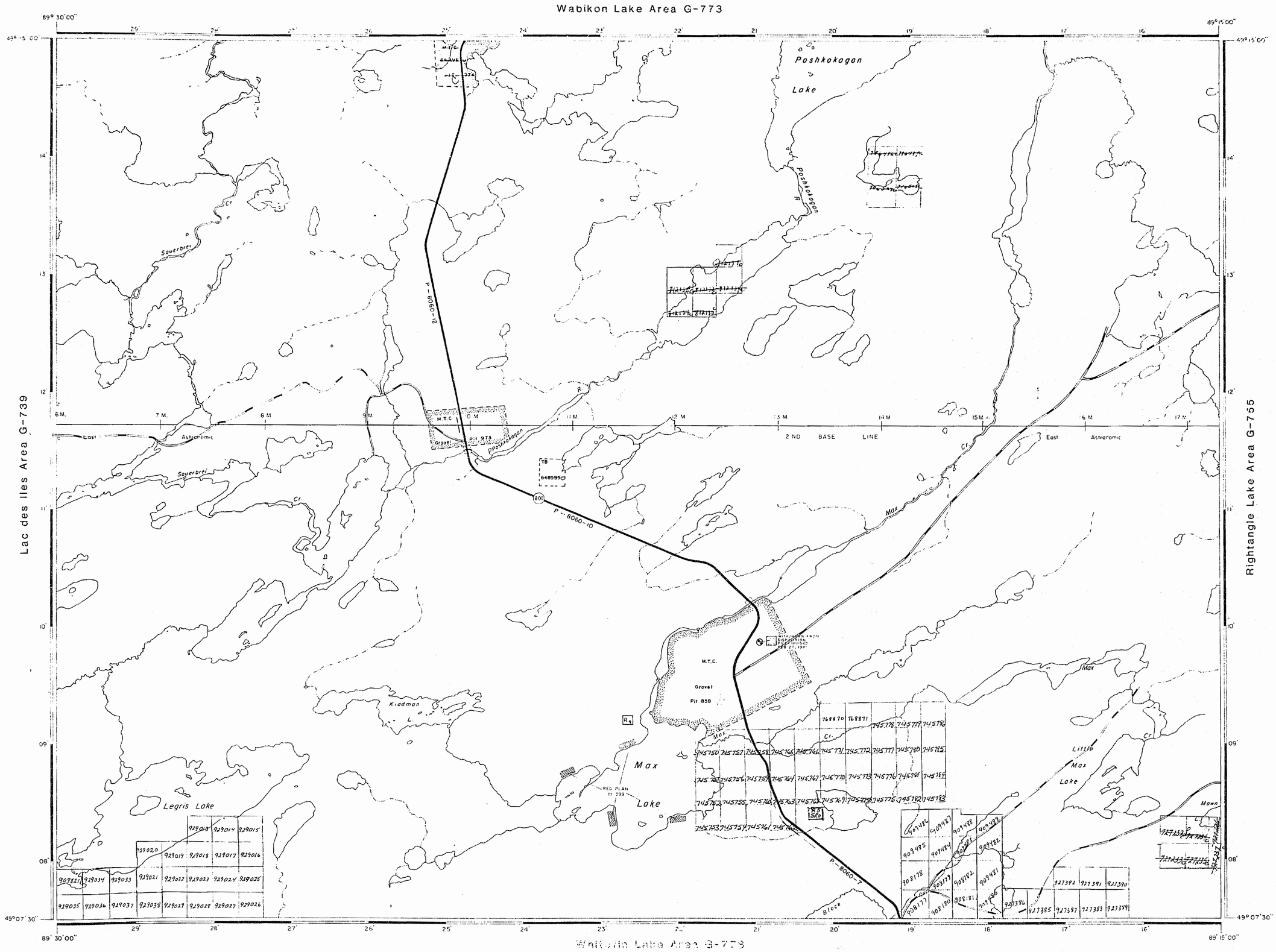

REFERENCES

THUNDER BAY MINING DIVISION RECEIVED AUG 14 1986

LEGEND

- HIGHWAY AND ROUTE NO.
- OTHER ROADS
- TRAILS
- SURVEYED LINES
  - TOWNSHIP, BASE LINES, ETC.
  - LOTS, MINING CLAIMS, PARCELS, ETC.
- UNSURVEYED LINES
  - LOT LINES
  - PARCEL BOUNDARY
  - MINING CLAIMS
- RAILWAY
- UTILITY LINES
- NON-PENETRATIVE SURVEY
- FLOODING OR FLOOD CONTROL
- SUBDIVISION OR CONDOMINIUM PLAN
- RESERVATIONS
- ORIGINAL SHORELINE
- MARSH OR MUSKEG
- MINES
- TRAVERSE MONUMENT

DISPOSITION OF CROWN LANDS

TYPE OF DOCUMENT	SYMBOL
PATENT, SURFACE & MINING RIGHTS	●
" SURFACE RIGHTS ONLY	◓
" MINING RIGHTS ONLY	◒
LEASE, SURFACE & MINING RIGHTS	■
" SURFACE RIGHTS ONLY	◪
" MINING RIGHTS ONLY	◨
LICENCE OF OCCUPATION	▼
ORDER IN COUNCIL	OC
RESERVATION	Ⓡ
CANCELLED	⊘
SAND & GRAVEL	Ⓢ

NOTE: MINING RIGHTS IN PARCELS PATENTED PRIOR TO MAY 6, 1913, VESTED IN ORIGINAL PATENTEE BY THE PUBLIC LANDS ACT, R.S.O. 1970, CHAP. 380, SECTION 3, SUBSECTION 1.

SCALE 1 INCH 40 CHAINS

AREA

MAX LAKE

M.N.R. ADMINISTRATIVE DISTRICT

THUNDER BAY

MINING DIVISION

THUNDER BAY

LAND TITLES / REGISTRY DIVISION

THUNDER BAY

Ontario Ministry of Natural Resources — Land Management Branch

Date	Number
November, 1982	G-741
June 20, 1983	

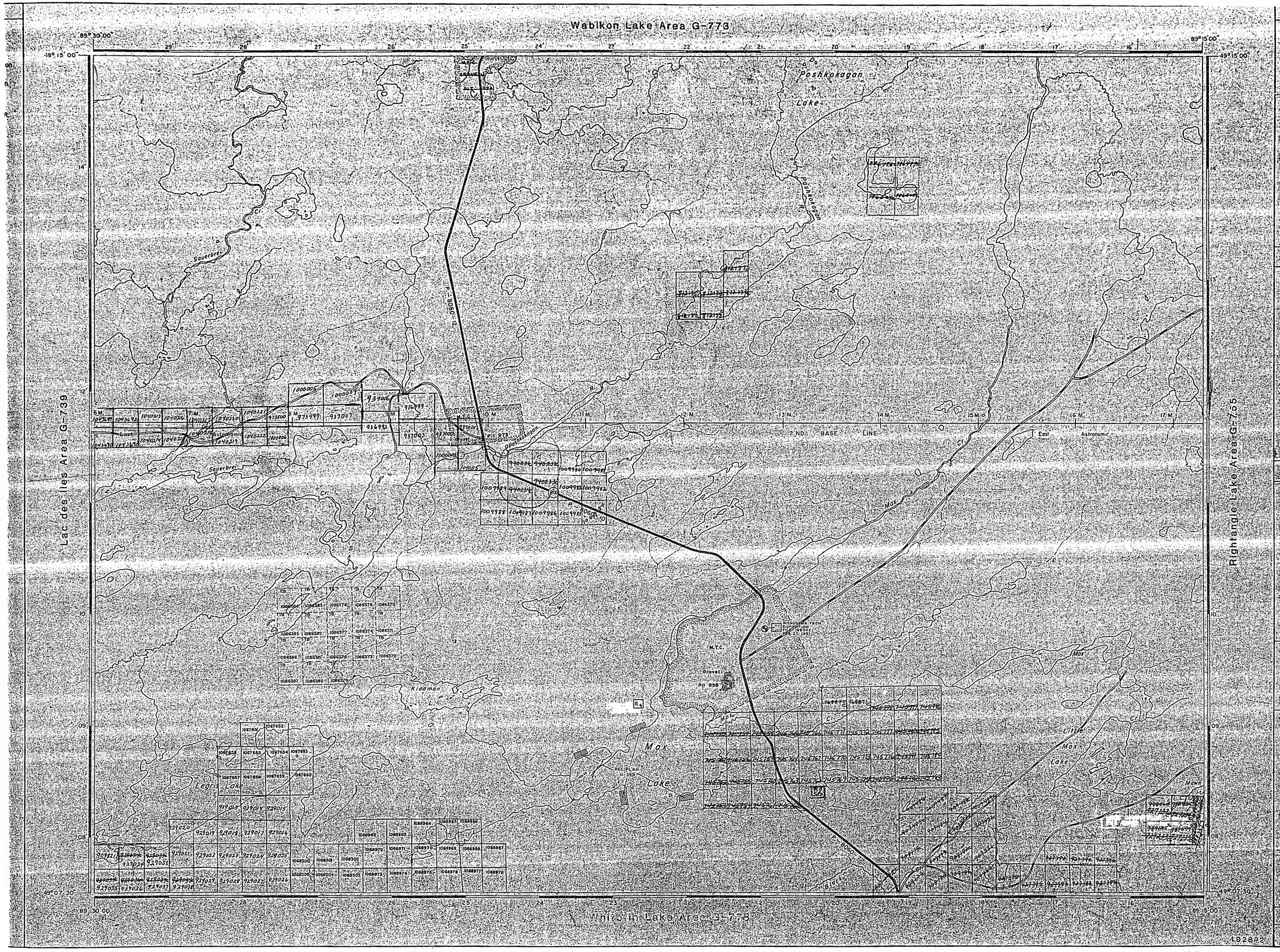

REFERENCES

RECEIVED
JUL 2 1985
M.N.R.
RD NOD 30 PR 2 40

LEGEND

- HIGHWAY AND ROUTE No.
- OTHER ROADS
- TRAILS
- SURVEYED LINES
  - TOWNSHIPS, BASE LINES, ETC.
  - LOTS, MINING CLAIMS, PARCELS, ETC.
- UNSURVEYED LINES
  - LOT LINES
  - PARCEL BOUNDARY
  - MINING CLAIMS, ETC.
- RAILWAY AND RIGHT-OF-WAY
- UTILITY LINES
- NON PERENNIAL STREAM
- FLOODING OR FLOODING RIGHTS
- SUBDIVISION OR COMPOSITE PLAN
- RESERVATIONS
- ORIGINAL SHORELINE
- MARSH OR MUSKEG
- MINES
- TRAVERSE MONUMENT

DISPOSITION OF CROWN LANDS

TYPE OF DOCUMENT	SYMBOL
PATENT, SURFACE & MINING RIGHTS	
SURFACE RIGHTS ONLY	
MINING RIGHTS ONLY	
LEASE, SURFACE & MINING RIGHTS	
SURFACE RIGHTS ONLY	
MINING RIGHTS ONLY	
LICENCE OF OCCUPATION	
ORDER-IN COUNCIL	OC
RESERVATION	
CANCELLED	
SAND & GRAVEL	

NOTE: MINING RIGHTS IN PARCELS PATENTED PRIOR TO MAY 6, 1913, VESTED IN ORIGINAL PATENTEE BY THE PUBLIC LANDS ACT, R.S.O. 1970, CHAP. 380, SEC. 43 (1) (SEC. 5).

SCALE: 1 INCH = 40 CHAINS

AREA

MAX LAKE

M.N.R. ADMINISTRATIVE DISTRICT
THUNDER BAY

MINING DIVISION
THUNDER BAY

LAND TITLES / REGISTRY DIVISION
THUNDER BAY

Ontario Ministry of Natural Resources — Land Management Branch

Date: November, 1982

June 20, 1985

Number: **G-741**

REFERENCES

Areas withdrawn from staking under Section 43 of the Mining Act (R.S.O.1970).

Order No.	File	Date	Disposition
(5)	177218	23 Mar '73	SR and MR
(8)	NCR. W 36/81	188242 27/2/81	S.R.O.

R4 WNCR. 26/83 S.R.O. WITHDRAWN.
S5 W-3118 - 2004 S.R.O. WITHDRAWN

Wabikon Lake Area G-773

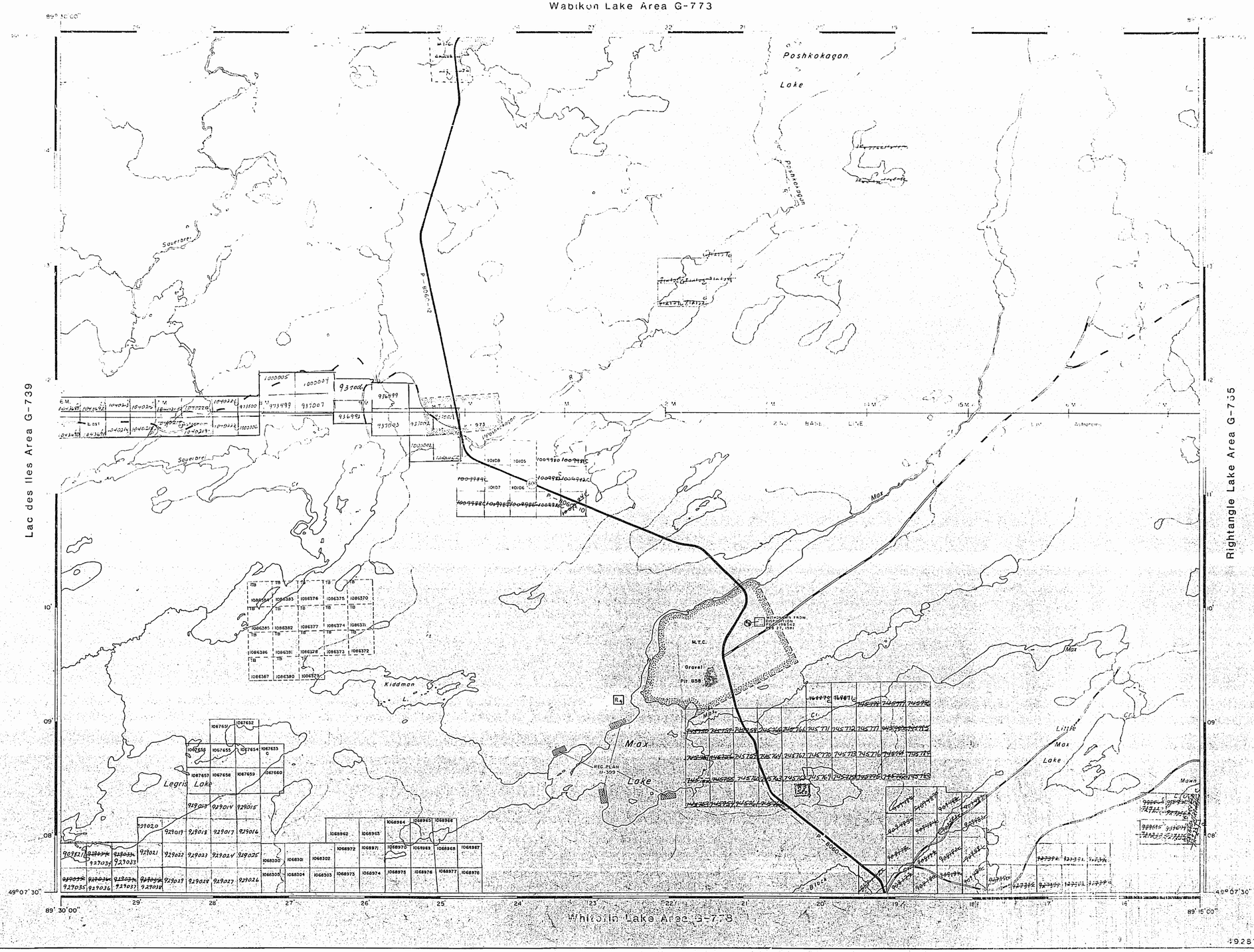

REFERENCES

'89 AUG 11 14

LEGEND

HIGHWAY AND ROAD
OTHER ROADS
TRAILS
SURVEYED LINES
TOWNSHIP, BASE LINE
LOTS, MINING
UNSURVEYED LINES
LOT LINES
PARCEL
MINING
RAIL
POWER
TRANSMISSION
PIPELINES
MARSH OR MUSKEG
MINES
TRAVERSE MOUNTAIN

DISPOSITION OF CROWN LANDS

TYPE OF DOCUMENT	SYMBOL
PATENT, SURFACE & MINING RIGHTS	●
" SURFACE RIGHTS ONLY	◐
" MINING RIGHTS ONLY	◑
LEASE, SURFACE & MINING RIGHTS	■
" SURFACE RIGHTS ONLY	◨
" MINING RIGHTS ONLY	◧
LICENCE OF OCCUPATION	▼
ORDER-IN-COUNCIL	OC
RESERVATION	Ⓡ
CANCELLED	⊗
SAND & GRAVEL	Ⓢ

NOTE: MINING RIGHTS IN PARCELS PATENTED PRIOR TO MAY 6, 1913 VESTED IN ORIGINAL PATENTEE BY THE PUBLIC LANDS ACT, R.S.O. 1970, CHAP. 380, SEC. 63 (4) SEC. 7

SCALE: 1 INCH = 40 CHAINS

AREA

MAX LAKE

M.N.R. ADMINISTRATIVE DISTRICT
THUNDER BAY
MINING DIVISION
THUNDER BAY
LAND TITLES / REGISTRY DIVISION
THUNDER BAY

Ontario Ministry of Natural Resources — Land Management Branch

Date	Number
November, 1982	G-741

June 30, 1983

492832

REFERENCES

Areas withdrawn from staking under Section 43 of the Mining Act (R.S.O. 1970).

Order No.	File	Date	Disposition
	177218	23 Mar '73	S.R. and M.R.
	SCR.M.38/81	185342 27/2/81	S.R.O.
R4	WMCR 26/83	S.R.O. WITHDRAWN	
R5	W-2/82	NOW S.R.O. WITHDRAWN	

RECEIVED
THUNDER BAY
MINING DIVISION
'91 SEP 17 AM 8 09

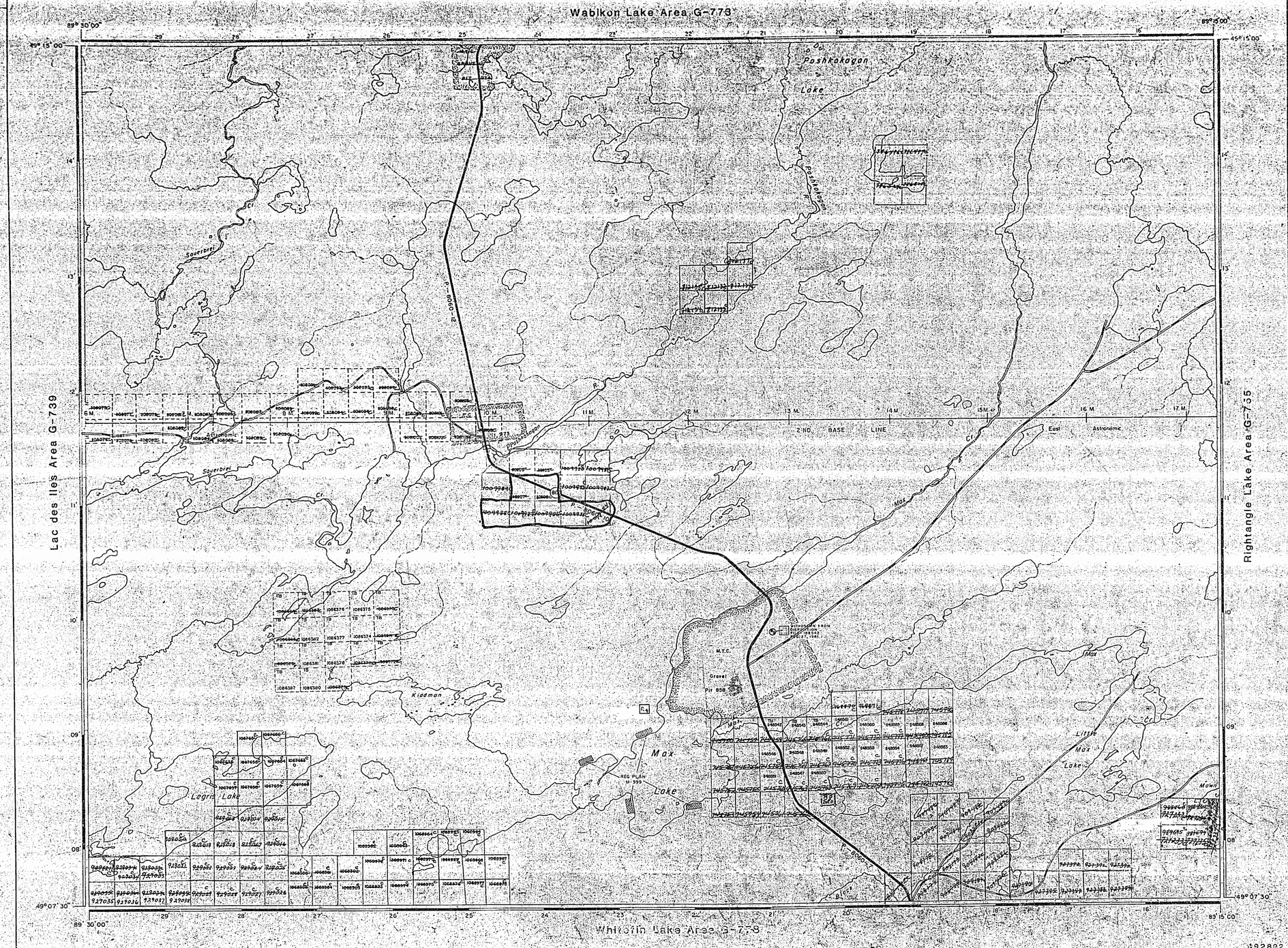

REFERENCES

THE INFORMATION THAT APPEARS ON THIS MAP HAS BEEN COMPILED FROM VARIOUS SOURCES AND ACCURACY IS NOT GUARANTEED. THOSE WISHING TO STAKE MINING CLAIMS SHOULD CONSULT WITH THE MINING RECORDER, MINISTRY OF NORTHERN DEVELOPMENT AND MINES, FOR ADDITIONAL INFORMATION ON THE STATUS OF THE LANDS SHOWN HEREON.

LEGEND

- HIGHWAY AND ROUTE No.
- OTHER ROADS
- TRAILS
- SURVEYED LINES
  - TOWNSHIPS, BASE LINES, ETC.
  - LOTS, MINING CLAIMS, PARCELS, ETC.
- UNSURVEYED LINES
  - LOT LINES
  - PARCEL BOUNDARY
  - MINING CLAIMS ETC.
- RAILWAY AND RIGHT OF WAY
- UTILITY LINES
- NON PERENNIAL STREAM
- FLOODING OR FLOODING RIGHTS
- SUBDIVISION OR COMPOSITE PLAN
- RESERVATIONS
- ORIGINAL SHORELINE
- MARSH OR MUSKEG
- MINES
- TRAVERSE MONUMENT

DISPOSITION OF CROWN LANDS

TYPE OF DOCUMENT	SYMBOL
PATENT, SURFACE & MINING RIGHTS	●
SURFACE RIGHTS ONLY	●
MINING RIGHTS ONLY	●
LEASE, SURFACE & MINING RIGHTS	■
SURFACE RIGHTS ONLY	■
MINING RIGHTS ONLY	■
LICENCE OF OCCUPATION	▼
ORDER-IN-COUNCIL	OC
RESERVATION	Ⓡ
CANCELLED	⊗
SAND & GRAVEL	Ⓢ
LAND USE PERMITS FOR COMMERCIAL TOURISM, OUTPOST CAMPS	V

NOTE: MINING RIGHTS IN PARCELS PATENTED PRIOR TO MAY 6, 1913, VESTED IN ORIGINAL PATENTEE BY THE PUBLIC LANDS ACT, R.S.O. 1970, CHAP. 380, SEC. 63, SUBSEC. 1.

SCALE: 1 INCH = 40 CHAINS

FEET 0 1000 2000 4000 6000 8000

METRES 0 200 1000 2000 (2 KM)

AREA

MAX LAKE

M.N.R. ADMINISTRATIVE DISTRICT
THUNDER BAY

MINING DIVISION
THUNDER BAY

LAND TITLES / REGISTRY DIVISION
THUNDER BAY

Ontario Ministry of Natural Resources — Land Management Branch

Date: November, 1982 — June 20, 1983

Number: **G-741**

REFERENCES

Areas withdrawn from staking under Section 43 of the Mining Act (R.S.O. 1970).

	DESCRIPTION	ORDER NO.	DATE	Disposition
R1	MNR. HELIPAD	W-TB-22/91	NOV 15/91	S.R.O.
R2	177218		23 Mar '73	S.R. and M.R.
R3	NCR. W. 36/91 188542		27/2/91	S.R.O.
R4	WNCR. 26/83			S.R.O. WITHDRAWN
R5	W-51/81 - NOR SRO. WITHDRAWN			

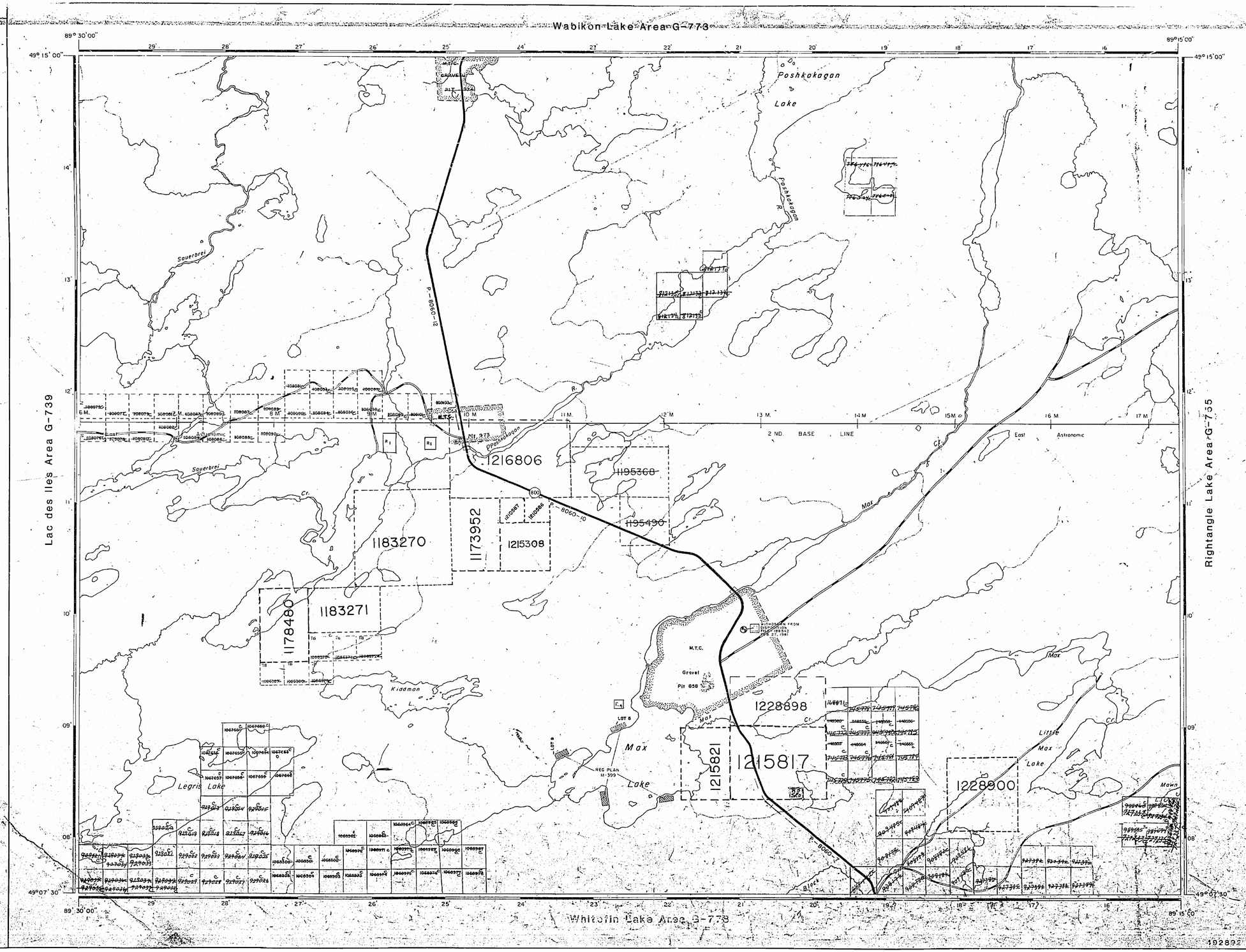

REFERENCES

DATE OF ISSUE

OCT 29 1997

PROVINCIAL RECORDING OFFICE - SUDBURY

THE INFORMATION THAT APPEARS ON THIS MAP HAS BEEN COMPILED FROM VARIOUS SOURCES, AND ACCURACY IS NOT GUARANTEED. THOSE WISHING TO STAKE MINING CLAIMS SHOULD CONSULT WITH THE MINING RECORDER, MINISTRY OF NORTHERN DEVELOPMENT AND MINES, FOR ADDITIONAL INFORMATION ON THE STATUS OF THE LANDS SHOWN HEREON.

LEGEND

HIGHWAY AND ROUTE No.
OTHER ROADS
TRAILS
SURVEYED LINES:
TOWNSHIPS, BASE LINES, ETC
LOTS, MINING CLAIMS, PARCELS, ETC
UNSURVEYED LINES
LOT LINES
PARCEL BOUNDARY
MINING CLAIMS ETC.
RAILWAY AND RIGHT OF WAY
UTILITY LINES
NON PERENNIAL STREAM
FLOODING OR FLOODING RIGHTS
SUBDIVISION OR COMP. SITE PLAN
RESERVATIONS
ORIGINAL SHORELINE
MARSH OR MUSKEG
MINES
TRAVERSE MONUMENT

DISPOSITION OF CROWN LANDS

TYPE OF DOCUMENT	SYMBOL
PATENT SURFACE & MINING RIGHTS	●
" SURFACE RIGHTS ONLY	◓
" MINING RIGHTS ONLY	◒
LEASE, SURFACE & MINING RIGHTS	■
" SURFACE RIGHTS ONLY	◨
" MINING RIGHTS ONLY	◩
LICENCE OF OCCUPATION	▼
ORDER-IN-COUNCIL	OC
RESERVATION	Ⓡ
CANCELLED	⊗
SAND & GRAVEL	Ⓢ
LAND USE PERMITS FOR COMMERCIAL TOURISM OUTPOST CAMPS	▽

NOTE: MINING RIGHTS IN PARCELS PATENTED PRIOR TO MAY 6, 1913 VESTED IN ORIGINAL PATENTEE BY THE PUBLIC LANDS ACT R.S.O. 1970, CHAP. 380, SEC. 63 SUBSEC. 1

SCALE: 1 INCH = 40 CHAINS

FEET: 0 1000 2000 3000 4000 5000 6000
METRES: 0 200 1000 (1 KM) 2000 (2 KM)

AREA

MAX LAKE

M.N.R. ADMINISTRATIVE DISTRICT
THUNDER BAY
MINING DIVISION
THUNDER BAY
LAND TITLES / REGISTRY DIVISION
THUNDER BAY

Ontario Ministry of Natural Resources — Land Management Branch

Date: November, 1982 — June 20, 1983

Number: G-741

2899

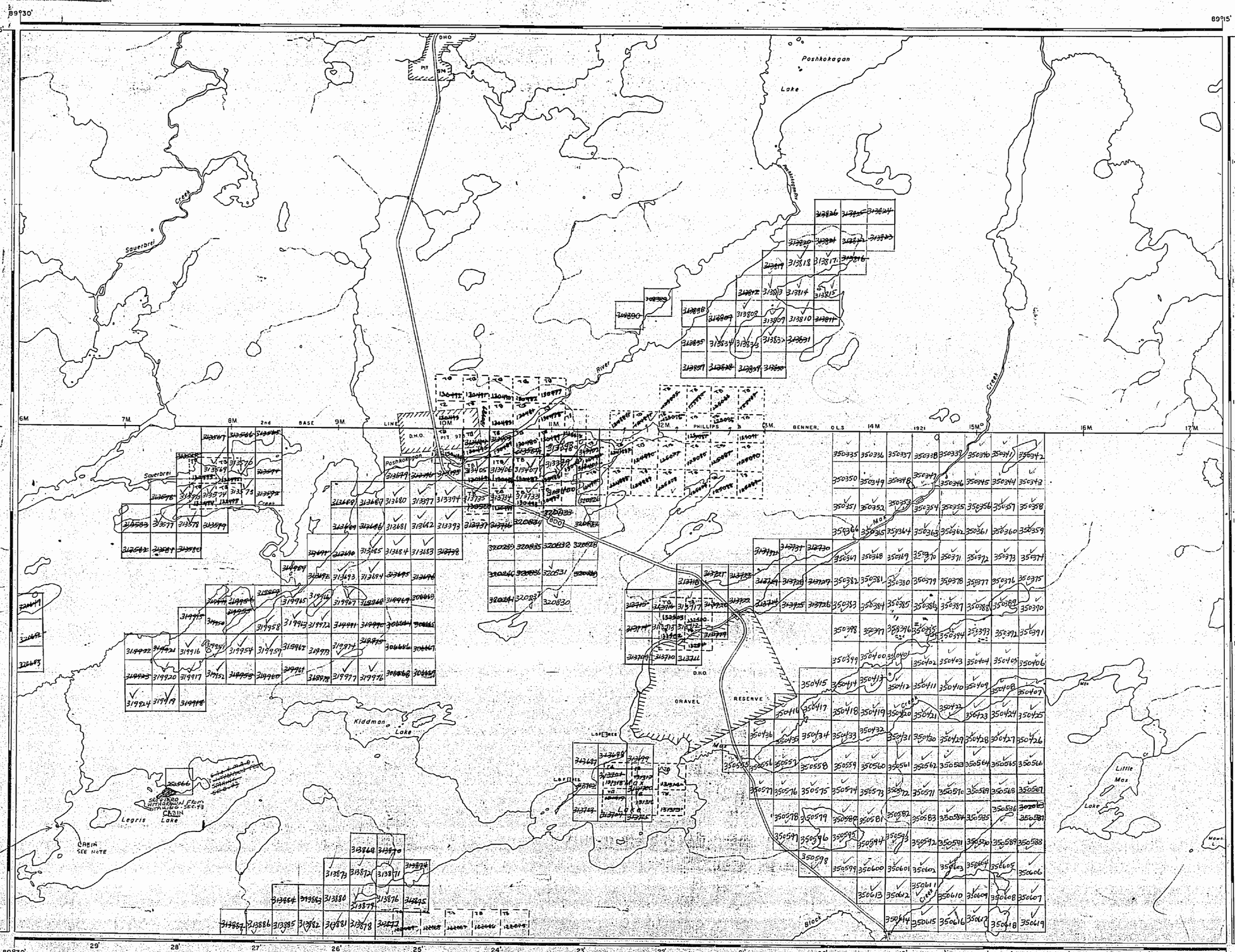

AREA OF

MAX LAKE

DISTRICT OF
THUNDER BAY

PORT ARTHUR
MINING DIVISION

SCALE: 1-INCH = 40 CHAINS

LEGEND

PATENTED LAND	Ⓟ
CROWN LAND SALE	C.S.
LEASES	Ⓛ
LOCATED LAND	Loc.
LICENSE OF OCCUPATION	L.O.
MINING RIGHTS ONLY	M.R.O.
SURFACE RIGHTS ONLY	S.R.O.
ROADS	
IMPROVED ROADS	
KING'S HIGHWAYS	
RAILWAYS	
POWER LINES	
MARSH OR MUSKEG	
MINES	
CANCELLED	C.

NOTES

400' Surface Rights Reservation around all lakes and rivers.

1967

PLAN NO. M.2899

DEPARTMENT OF MINES
— ONTARIO —

492892

2899

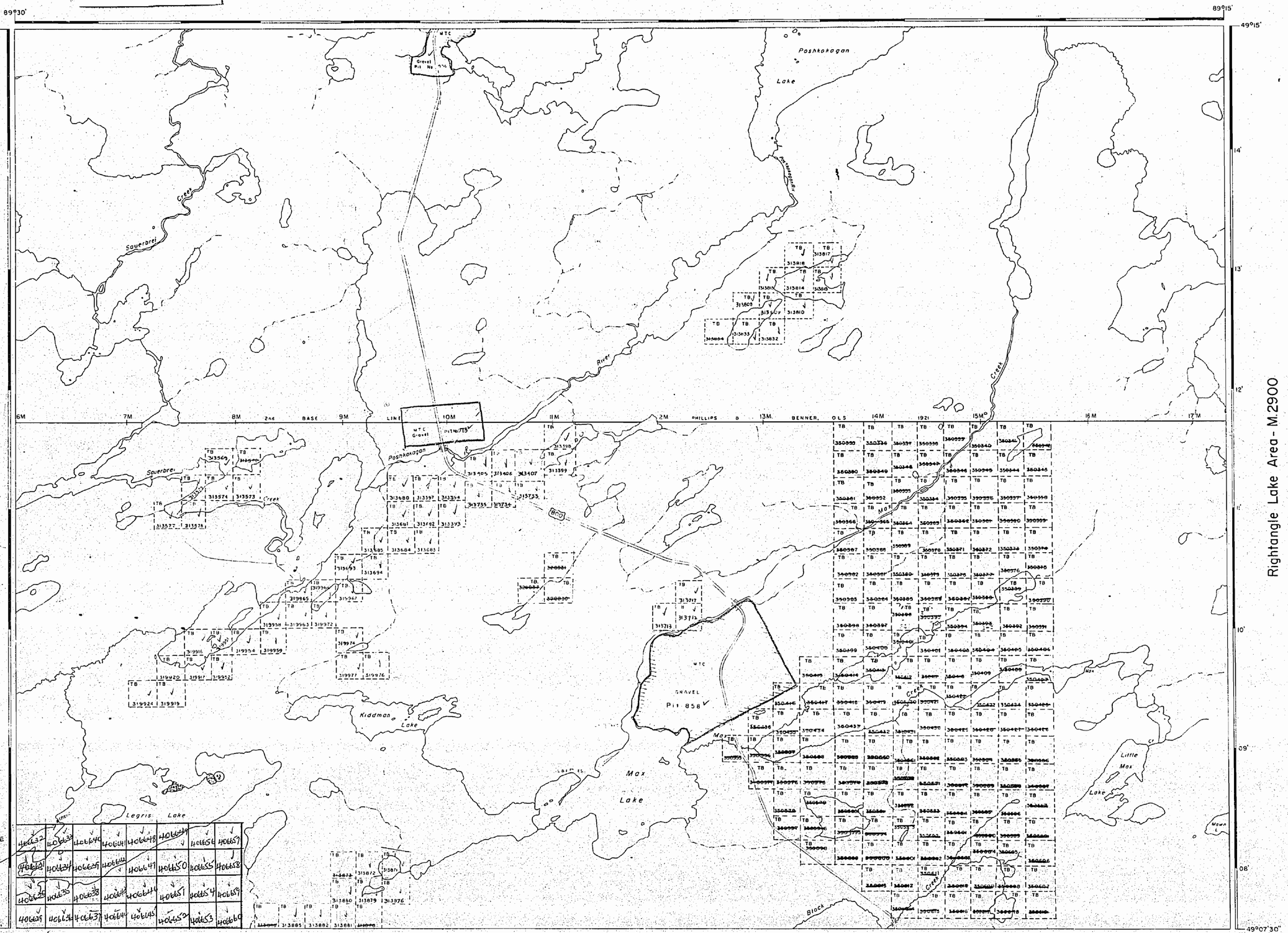

Lac des Iles Area - M.1788

Rightangle Lake Area - M.2900

Whitefin Lake Area M.2646

492892

AREA OF

MAX LAKE

DISTRICT OF
THUNDER BAY

THUNDER BAY
MINING DIVISION

SCALE: 1-INCH = 40 CHAINS

LEGEND

PATENTED LAND	Ⓟ
CROWN LAND SALE	C.S.
LEASES	Ⓛ
LOCATED LAND	Loc.
LICENSE OF OCCUPATION	L.O.
MINING RIGHTS ONLY	M.R.O.
SURFACE RIGHTS ONLY	S.R.O.
ROADS	
IMPROVED ROADS	
KING'S HIGHWAYS	
RAILWAYS	
POWER LINES	
MARSH OR MUSKEG	
MINES	
CANCELLED	C.

NOTES

400' Surface Rights Reservation around all lakes and rivers.

Areas withdrawn from staking under Section 43 of the Mining Act (R.S.O. 1970):

	File	Date	Disposition
(43)	177218	14/3/73	S.R. & M.R.
(43)	177218	23/3/73	S.R. & M.R.

1974

DATE OF ISSUE
MAR 20 1974

NATIONAL TOPOGRAPHIC SERIES 52 H

PLAN NO. M.2899

ONTARIO
MINISTRY OF NATURAL RESOURCES
SURVEYS AND MAPPING BRANCH

2899

Wabikon Lake Area M.2906

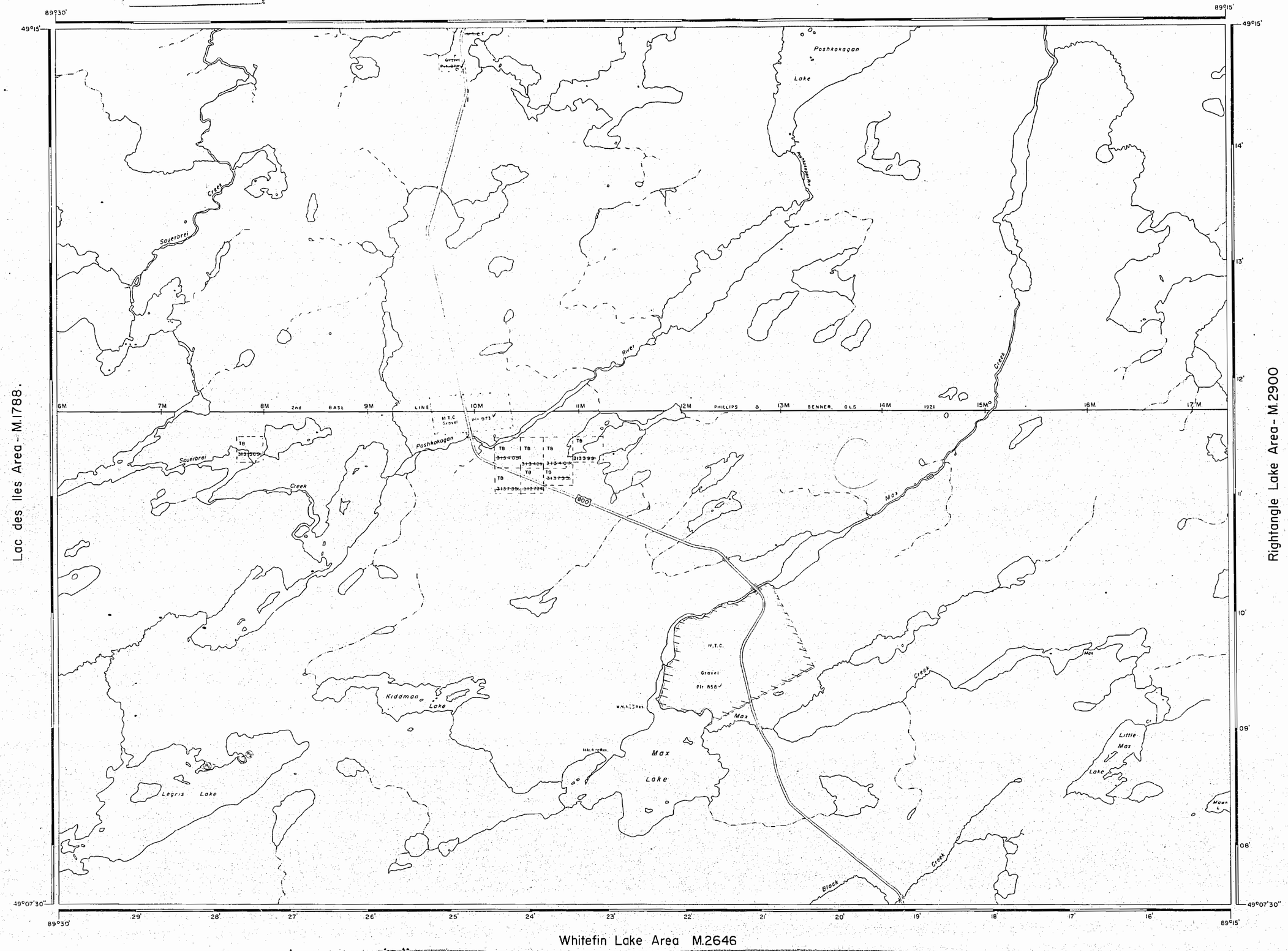

AREA OF

MAX LAKE

DISTRICT OF
THUNDER BAY

THUNDER BAY
MINING DIVISION

SCALE: 1-INCH = 40 CHAINS

LEGEND

PATENTED LAND	Ⓟ
CROWN LAND SALE	C.S.
LEASES	Ⓛ
LOCATED LAND	Loc.
LICENSE OF OCCUPATION	L.O.
MINING RIGHTS ONLY	M.R.O.
SURFACE RIGHTS ONLY	S.R.O.
ROADS	
IMPROVED ROADS	
KING'S HIGHWAYS	
RAILWAYS	
POWER LINES	
MARSH OR MUSKEG	
MINES	
CANCELLED	C.

NOTES

400' Surface Rights Reservation along the shores of all lakes and rivers.

Areas withdrawn from staking under Section 43 of the Mining Act (R.S.O.1970).

Order No.	File	Date	Disposition
(M)	177218	14 Mar '73	S.R. and M.R.
(S)	"	23 Mar '73	" "

1977

MAR. 22/77

THUNDER BAY DIST.
NATIONAL TOPOGRAPHIC SERIES 52H5

PLAN NO. M.2899

ONTARIO
MINISTRY OF NATURAL RESOURCES

2899

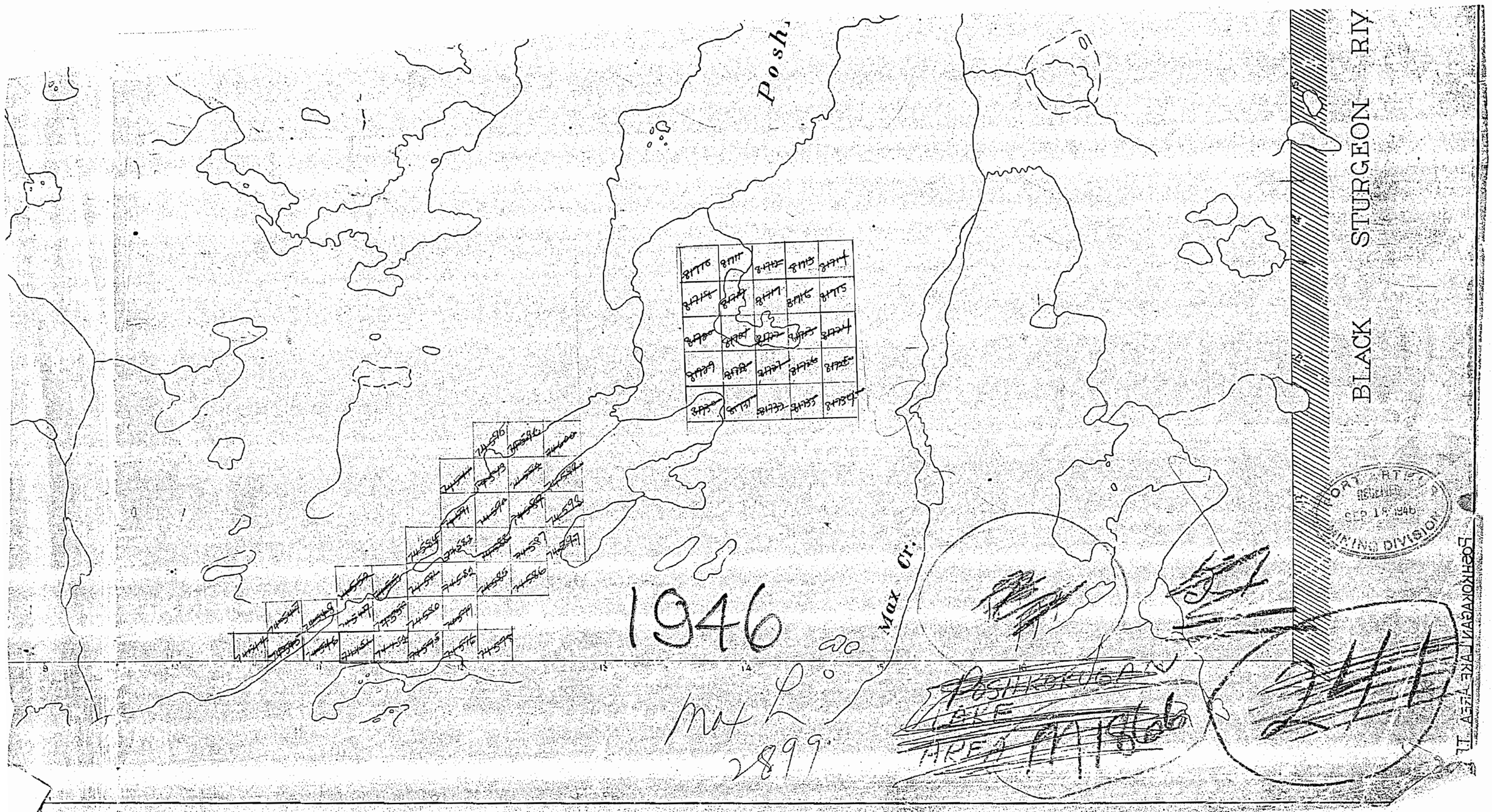
Posh.
Max Cr.
BLACK STURGEON RIV.
1946
Mx R.
2899
POSHKOKAGAN LAKE AREA
REPORT ARTICLE
RECEIVED
SEP 19 1946
MINING DIVISION

2899

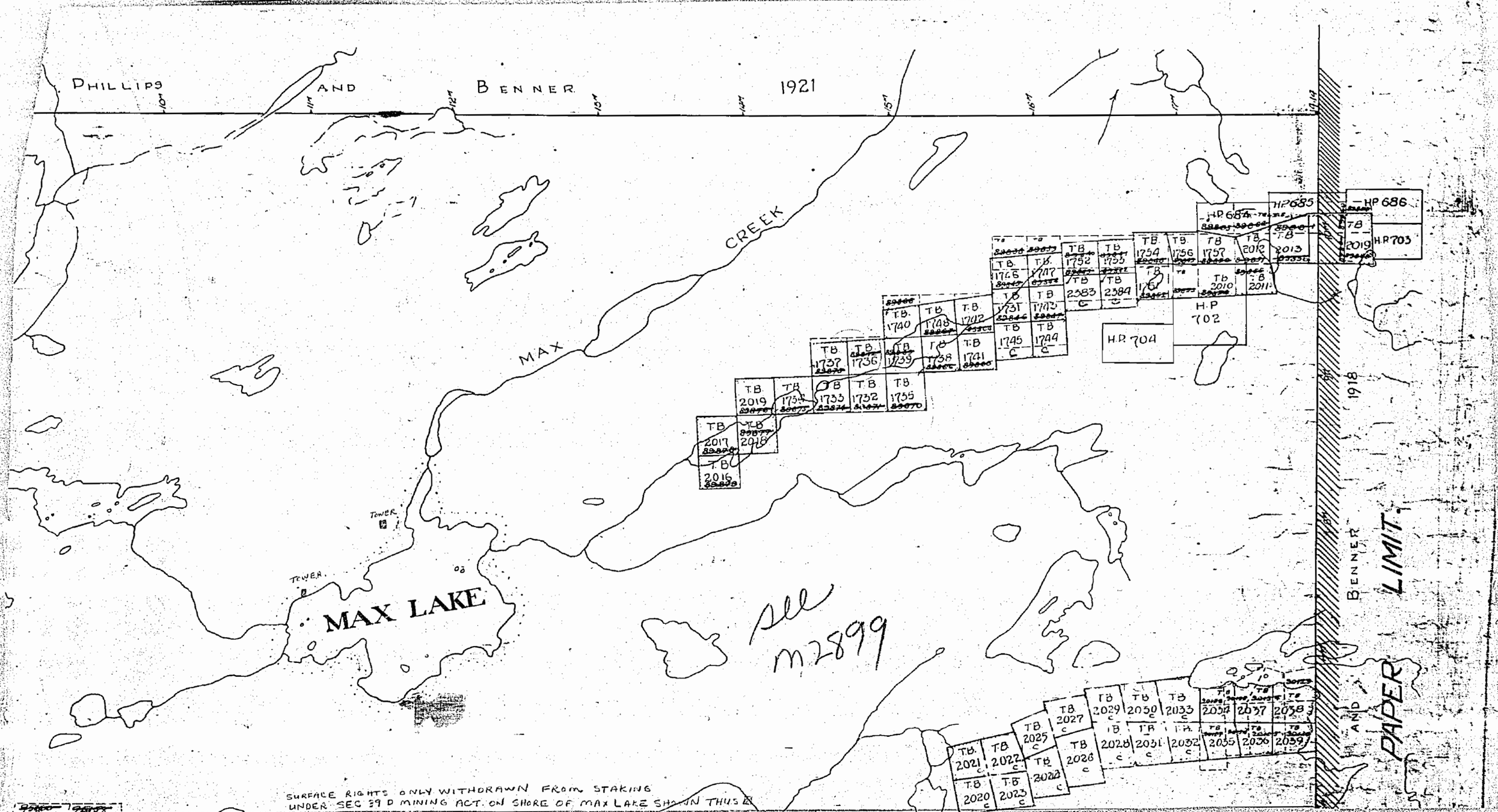
PHILLIPS AND BENNER 1921
MAX CREEK
MAX LAKE
TOWER
TOWER
BENNER AND PAPER LIMIT 1918
H.P 702
H.P 703
H.P 704
H.P 684
H.P 685
H.P 686
T.B. 1740
T.B. 1748
T.B. 1747
T.B. 1746
T.B. 1745
T.B. 1744
T.B. 1743
T.B. 1742
T.B. 1741
T.B. 1739
T.B. 1738
T.B. 1737
T.B. 1736
T.B. 1735
T.B. 1734
T.B. 1733
T.B. 1732
T.B. 1755
T.B. 1754
T.B. 1756
T.B. 1757
T.B. 2012
T.B. 2013
T.B. 2019
T.B. 2017
T.B. 2018
T.B. 2016
T.B. 2383
T.B. 2384
T.B. 2010
T.B. 2011
T.B. 2021
T.B. 2022
T.B. 2020
T.B. 2023
T.B. 2025
T.B. 2024
T.B. 2027
T.B. 2026
T.B. 2029
T.B. 2030
T.B. 2033
T.B. 2028
T.B. 2031
T.B. 2032
T.B. 2034
T.B. 2037
T.B. 2038
T.B. 2035
T.B. 2036
T.B. 2039
SURFACE RIGHTS ONLY WITHDRAWN FROM STAKING
UNDER SEC 39 D MINING ACT. ON SHORE OF MAX LAKE SHOWN THUS
See M2899

2899

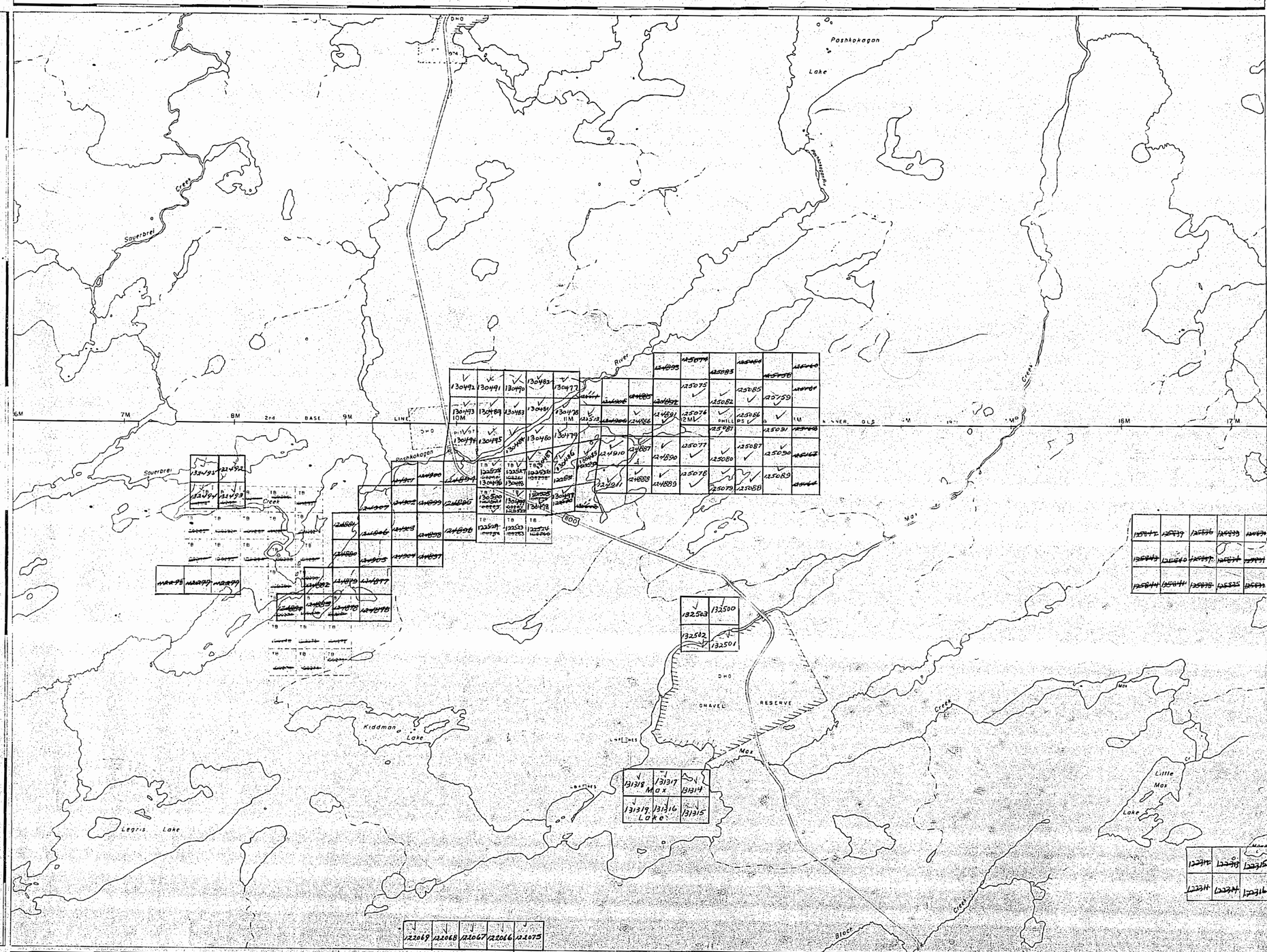

AREA OF

MAX LAKE

DISTRICT OF
THUNDER BAY

PORT ARTHUR
MINING DIVISION

SCALE: 1-INCH = 40 CHAINS

LEGEND

PATENTED LAND	Ⓟ
CROWN LAND SALE	C.S.
LEASES	Ⓛ
LOCATED LAND	Loc.
LICENSE OF OCCUPATION	L.O.
MINING RIGHTS ONLY	M.R.O.
SURFACE RIGHTS ONLY	S.R.O.
ROADS	
IMPROVED ROADS	
KING'S HIGHWAYS	
RAILWAYS	
POWER LINES	
MARSH OR MUSKEG	
MINES	
CANCELLED	C.

NOTES

400' Surface Rights Reservation around all lakes and rivers

1964

PLAN NO. M.2899

DEPARTMENT OF MINES
— ONTARIO —

2899

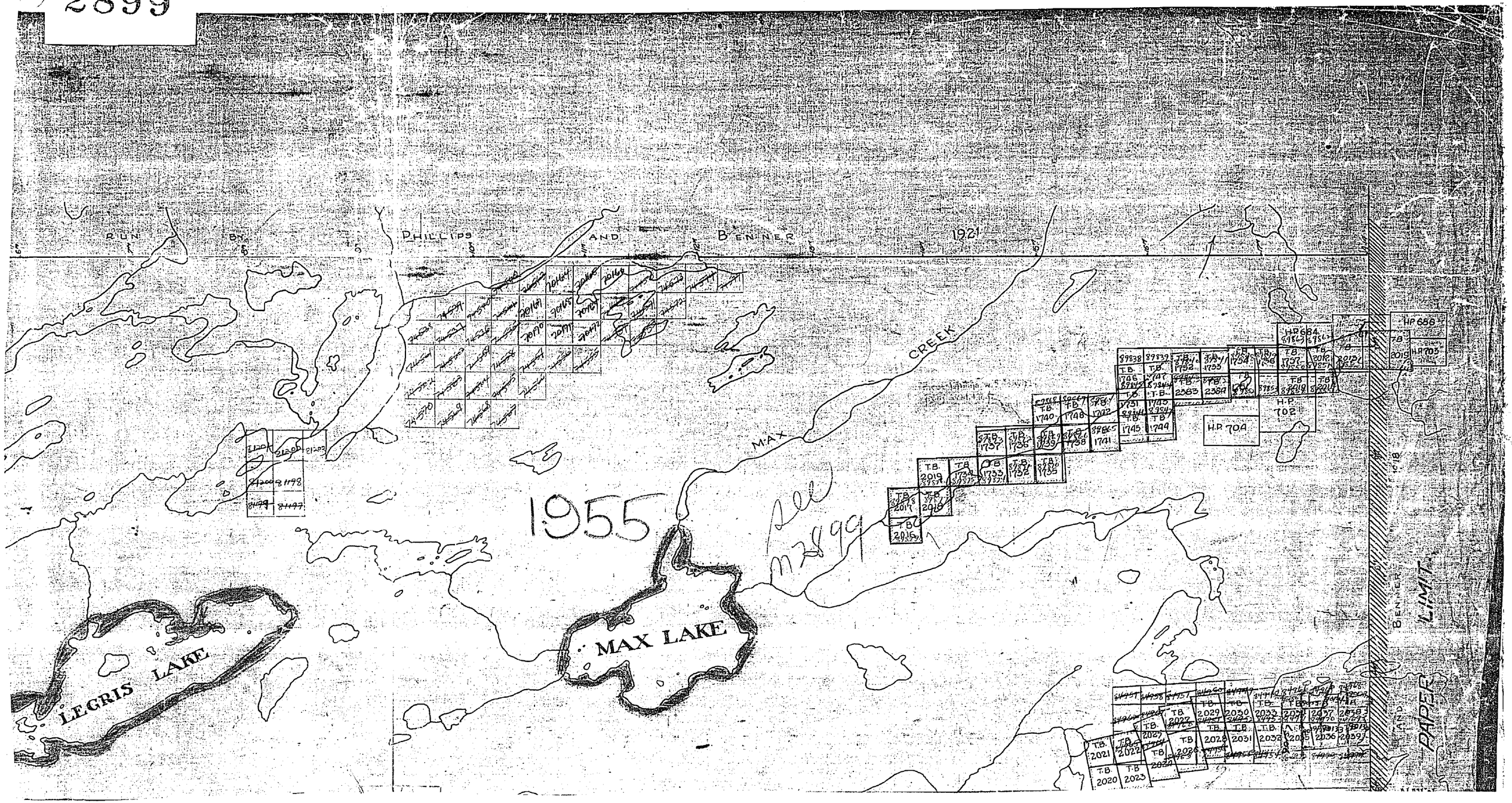
PHILLIPS AND BENNER
1921
CREEK
MAX
1955
MAX LAKE
LEGRIS LAKE
BENNER
PAPER LIMIT
H.P. 658
H.P. 684
H.P. 702
H.P. 704
H.P. 705
T.B. 2019
T.B. 2017
T.B. 2018
T.B. 2016
T.B. 2021
T.B. 2022
T.B. 2020
T.B. 2023
T.B. 2024
T.B. 2025
T.B. 2026
T.B. 2027
T.B. 2028
T.B. 2029
T.B. 2030
T.B. 2031
T.B. 2032
T.B. 2033
T.B. 2034
T.B. 2035
T.B. 2036
T.B. 2037
T.B. 1740
T.B. 1748
T.B. 1742
T.B. 1737
T.B. 1736
T.B. 1739
T.B. 1738
T.B. 1741
T.B. 1733
T.B. 1732
T.B. 1735
T.B. 1734
T.B. 1745
T.B. 1744
T.B. 1746
T.B. 1747
T.B. 1752
T.B. 1755
T.B. 1754
T.B. 1756
T.B. 1757
T.B. 2383
T.B. 2384
T.B. 2385
T.B. 2386
T.B. 2387
T.B. 2388
T.B. 2389
T.B. 2390
T.B. 2391
T.B. 2392
T.B. 2393
T.B. 2394
T.B. 2395
T.B. 2396
T.B. 2397
T.B. 2398
T.B. 2399
T.B. 2400
T.B. 2401
T.B. 2402
T.B.

2899

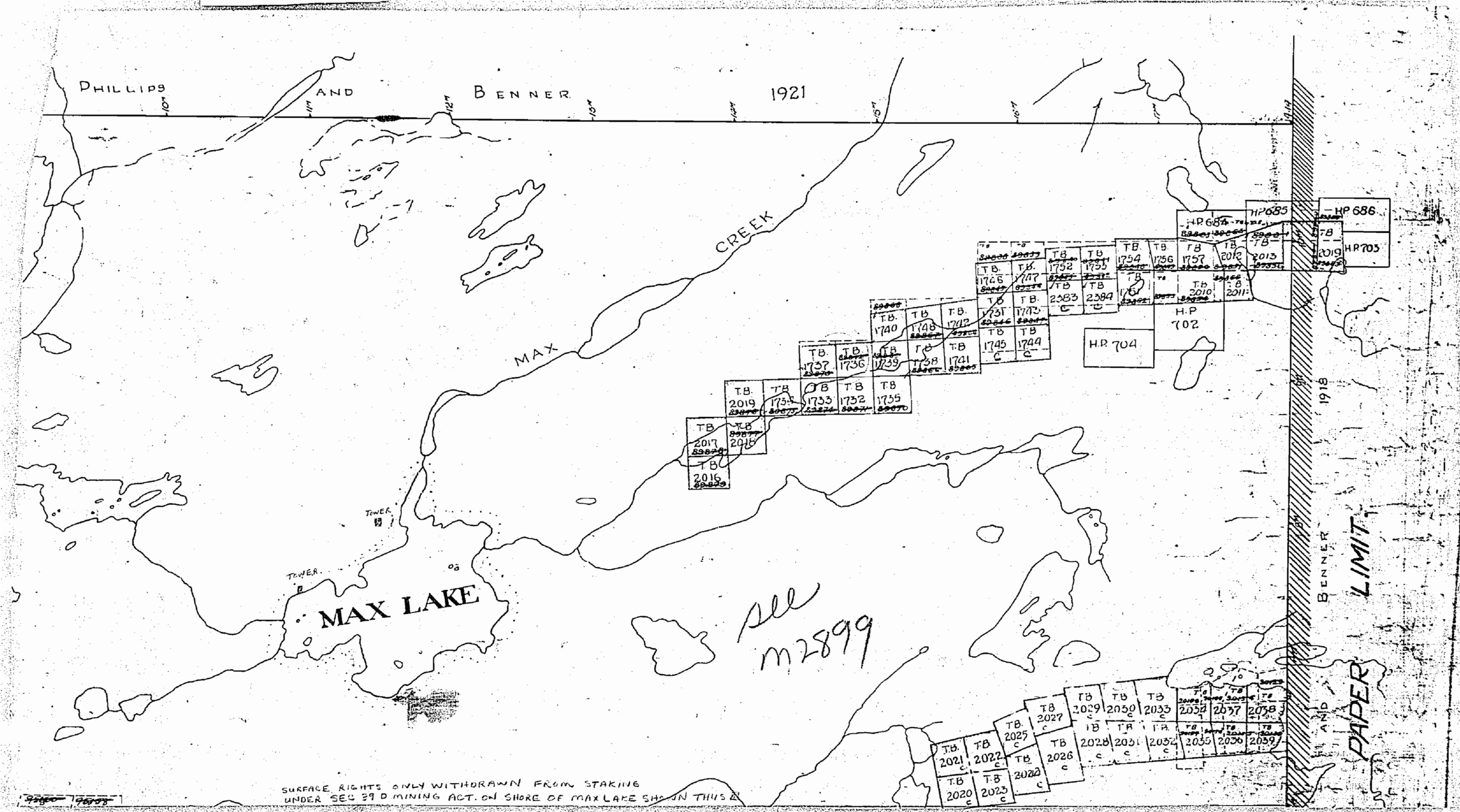
PHILLIPS AND BENNER 1921
MAX CREEK
MAX LAKE
TOWER
TOWER
BENNER 1918
LIMIT
PAPER
H.P 702
H.P 703
H.P 704
HP 685
HP 686
HP 684
T.B. 1740
T.B. 1748
T.B. 1742
T.B. 1737
T.B. 1736
T.B. 1739
T.B. 1738
T.B. 1741
T.B. 1746
T.B. 1747
T.B. 1752
T.B. 1755
T.B. 1754
T.B. 1756
T.B. 1757
T.B. 2012
T.B. 2013
T.B. 2019
T.B. 2010
T.B. 2011
T.B. 2383
T.B. 2384
T.B. 1731
T.B. 1743
T.B. 1745
T.B. 1744
T.B. 2019
T.B. 1754
T.B. 1753
T.B. 1752
T.B. 1755
T.B. 2017
T.B. 2018
T.B. 2016
T.B. 2021
T.B. 2022
T.B. 2025
T.B. 2027
T.B. 2020
T.B. 2023
T.B. 2026
T.B. 2029
T.B. 2030
T.B. 2033
T.B. 2034
T.B. 2037
T.B. 2038
T.B. 2028
T.B. 2031
T.B. 2032
T.B. 2035
T.B. 2036
T.B. 2039
see M2899
SURFACE RIGHTS ONLY WITHDRAWN FROM STAKING
UNDER SEC 39 D MINING ACT. ON SHORE OF MAX LAKE SHOWN THUS

REFERENCES

Areas withdrawn from staking under Section 43 of the Mining Act (R.S.O. 1970).

	DESCRIPTION	ORDER NO.	DATE	Disposition
R1	M.N.R. HELIPAD	W-TB-22/91	NOV/5/91	S.R.O.
R2	177218		23 Mar '73	S.R. and M.R.
R3	NCR. W. 36/81	180542	27/2/81	S.R.O.

R4 WNCR 26/83 S.R.O. WITHDRAWN
R5 W-51/81 - NCR S.R.O. WITHDRAWN

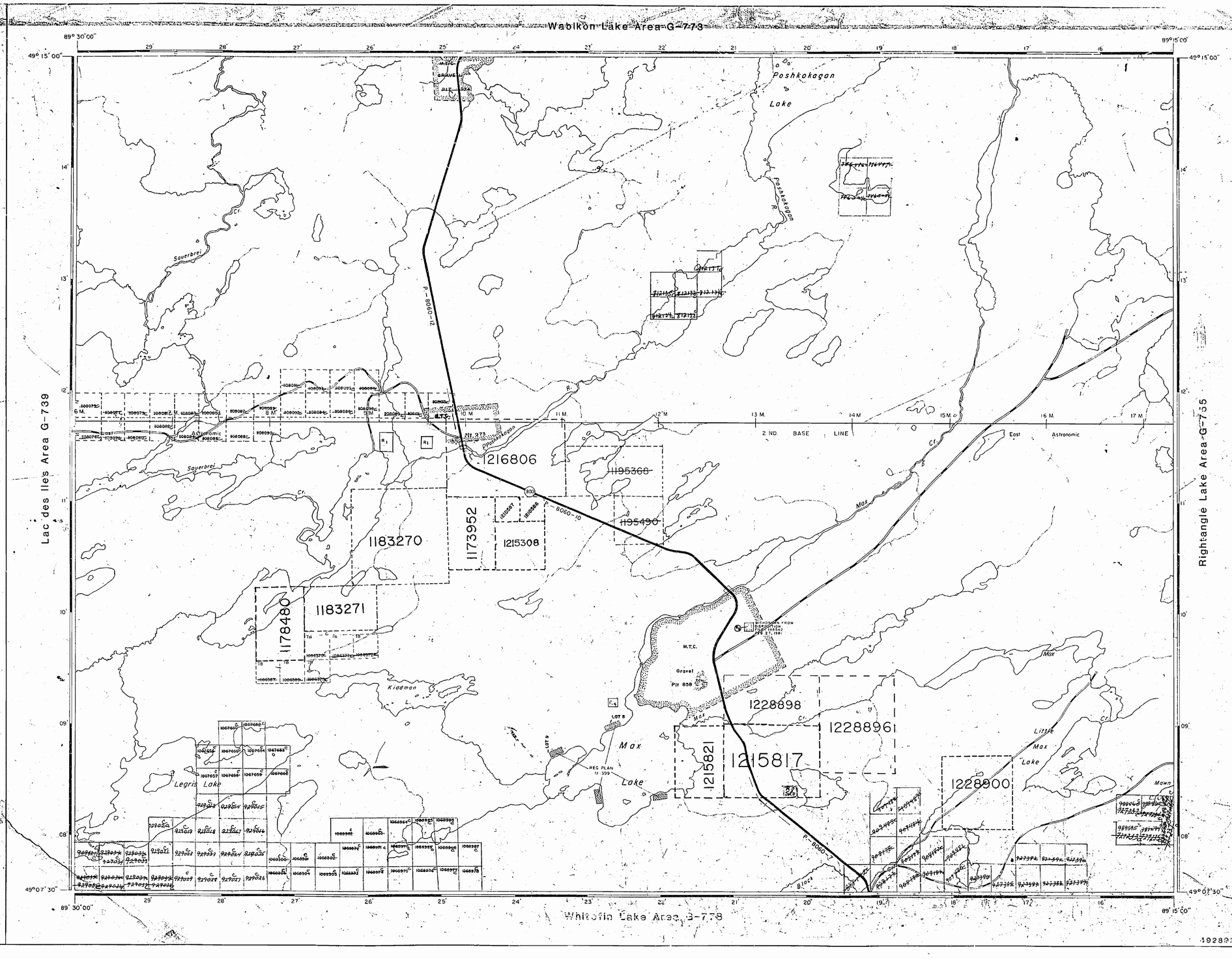

REFERENCES

THE INFORMATION THAT APPEARS ON THIS MAP HAS BEEN COMPILED FROM VARIOUS SOURCES, AND ACCURACY IS NOT GUARANTEED. THOSE WISHING TO STAKE MINING CLAIMS SHOULD CONSULT WITH THE MINING RECORDER, MINISTRY OF NORTHERN DEVELOPMENT AND MINES, FOR ADDITIONAL INFORMATION ON THE STATUS OF THE LANDS SHOWN HEREON.

LEGEND

- HIGHWAY AND ROUTE No.
- OTHER ROADS
- TRAILS
- SURVEYED LINES
  - TOWNSHIPS, BASE LINES, ETC
  - LOTS, MINING CLAIMS, PARCELS, ETC
- UNSURVEYED LINES
  - LOT LINES
  - PARCEL BOUNDARY
  - MINING CLAIMS ETC.
- RAILWAY AND RIGHT OF WAY
- UTILITY LINES
- NON PERENNIAL STREAM
- FLOODING OR FLOODING RIGHTS
- SUBDIVISION OR COMPOSITE PLAN
- RESERVATIONS
- ORIGINAL SHORELINE
- MARSH OR MUSKEG
- MINES
- TRAVERSE MONUMENT

DISPOSITION OF CROWN LANDS

TYPE OF DOCUMENT	SYMBOL
PATENT, SURFACE & MINING RIGHTS	●
" , SURFACE RIGHTS ONLY	◓
" , MINING RIGHTS ONLY	◒
LEASE, SURFACE & MINING RIGHTS	■
" , SURFACE RIGHTS ONLY	⬒
" , MINING RIGHTS ONLY	⬓
LICENCE OF OCCUPATION	▼
ORDER-IN-COUNCIL	OC
RESERVATION	Ⓡ
CANCELLED	⊗
SAND & GRAVEL	Ⓢ
LAND USE PERMITS FOR COMMERCIAL TOURISM, OUTPOST CAMPS	▽

NOTE: MINING RIGHTS IN PARCELS PATENTED PRIOR TO MAY 6, 1913, VESTED IN ORIGINAL PATENTEE BY THE PUBLIC LANDS ACT, R.S.O. 1970, CHAP. 380, SEC. 63, SUBSEC. 1.

SCALE: 1 INCH = 40 CHAINS

FEET 0 1000 2000 4000 6000 8000
METRES 0 200 1000 (1 KM) 2000 (2 KM)

AREA

MAX LAKE

M.N.R. ADMINISTRATIVE DISTRICT
THUNDER BAY

MINING DIVISION
THUNDER BAY

LAND TITLES / REGISTRY DIVISION
THUNDER BAY

Ontario Ministry of Natural Resources — Land Management Branch

Date	Number
November, 1982	G-741
June 20, 1983	