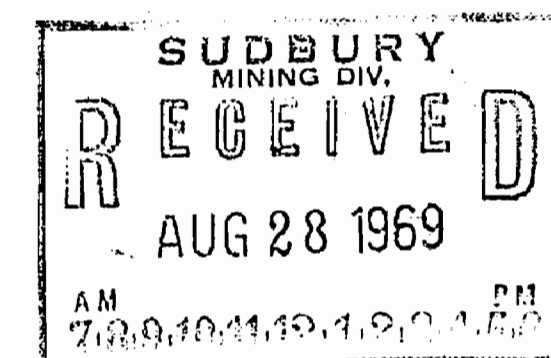


GOUGH TWP.



THE TOWNSHIP
OF
MAY

DISTRICT of SUDBURY
SUDBURY MINING
DIVISION

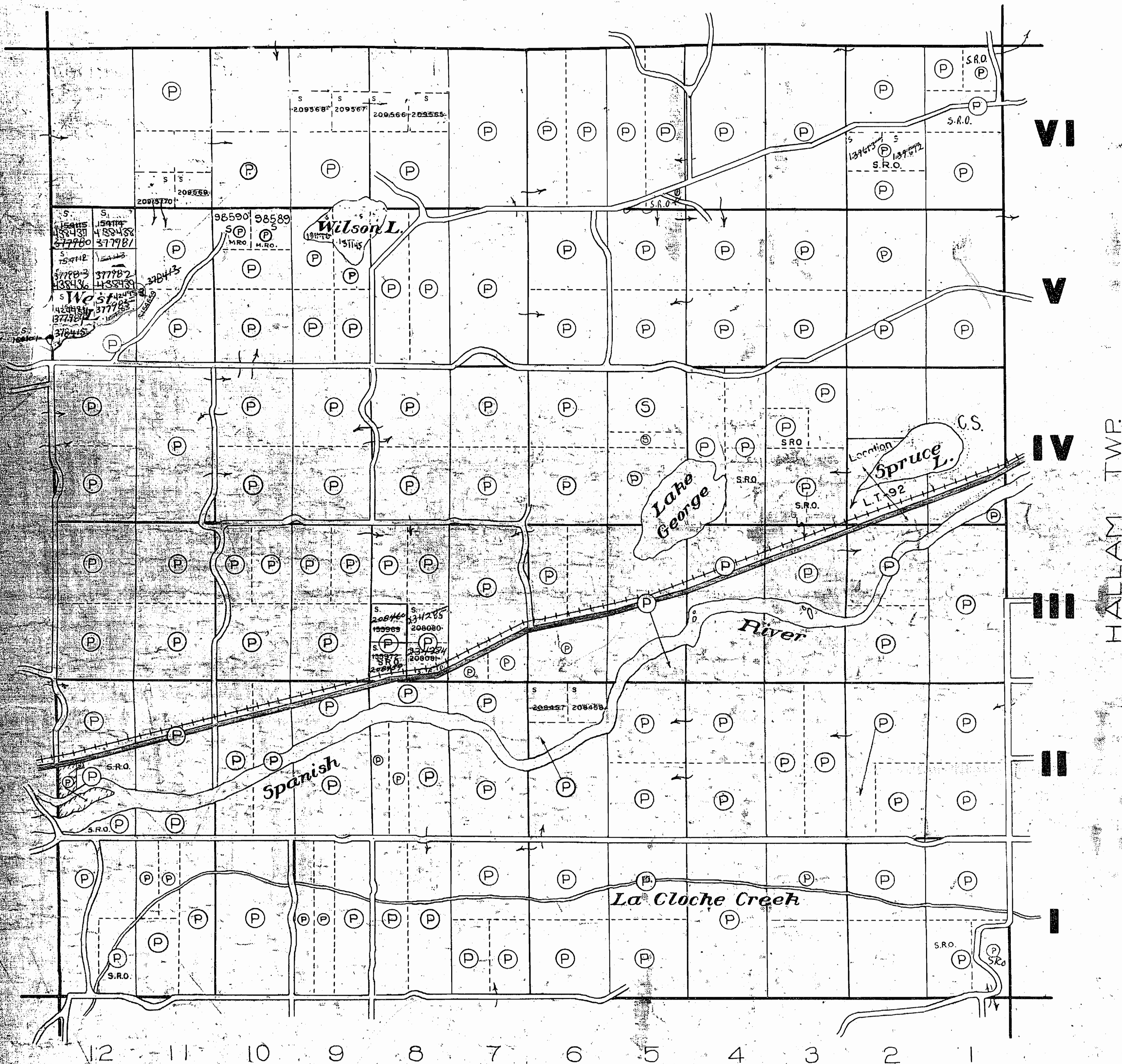
SCALE: 1 INCH TO 40 CHAINS

LEGEND

PATENTED LAND (P)
CROWN LAND SALE (S)
LICENSE OF OCCUPATION L.O.
LOCATED LAND Loc.
C.P.R.
IMPROVED ROAD
ROAD

NOTES

Sand & Gravel on all unpatented mining claims
in this Township, reserved to the Crown.
400' Surface Rights Reservation around
all Lakes and Rivers.



HARROW TWP.

M 860
MAY
M 860

DEPARTMENT of MINES
— ONTARIO —

OFFICE USE ONLY

GOUGH TWP.

THE TOWNSHIP
OF
MAY

DISTRICT of SUDBURY
SUDBURY MINING
DIVISION

SCALE: 1 INCH TO 40 CHAINS

LEGEND

- PATENTED LAND.....(P)
- CROWN LAND SALE.....(S)
- LICENSE OF OCCUPATION.....L.O.
- LOCATED LAND.....Loc
- C.P.R.+
- IMPROVED ROAD.....=
- ROAD.....---

NOTES

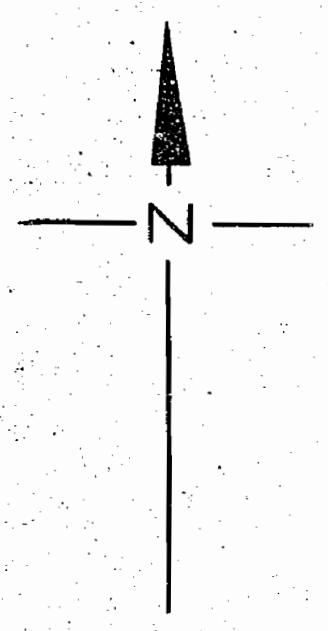
Sand & Gravel on all unpatented mining claims
in this Township, reserved to the Crown.

400' Surface Rights Reservation around
all Lakes and Rivers.

DATE OF ISSUE
OCT 20 1975

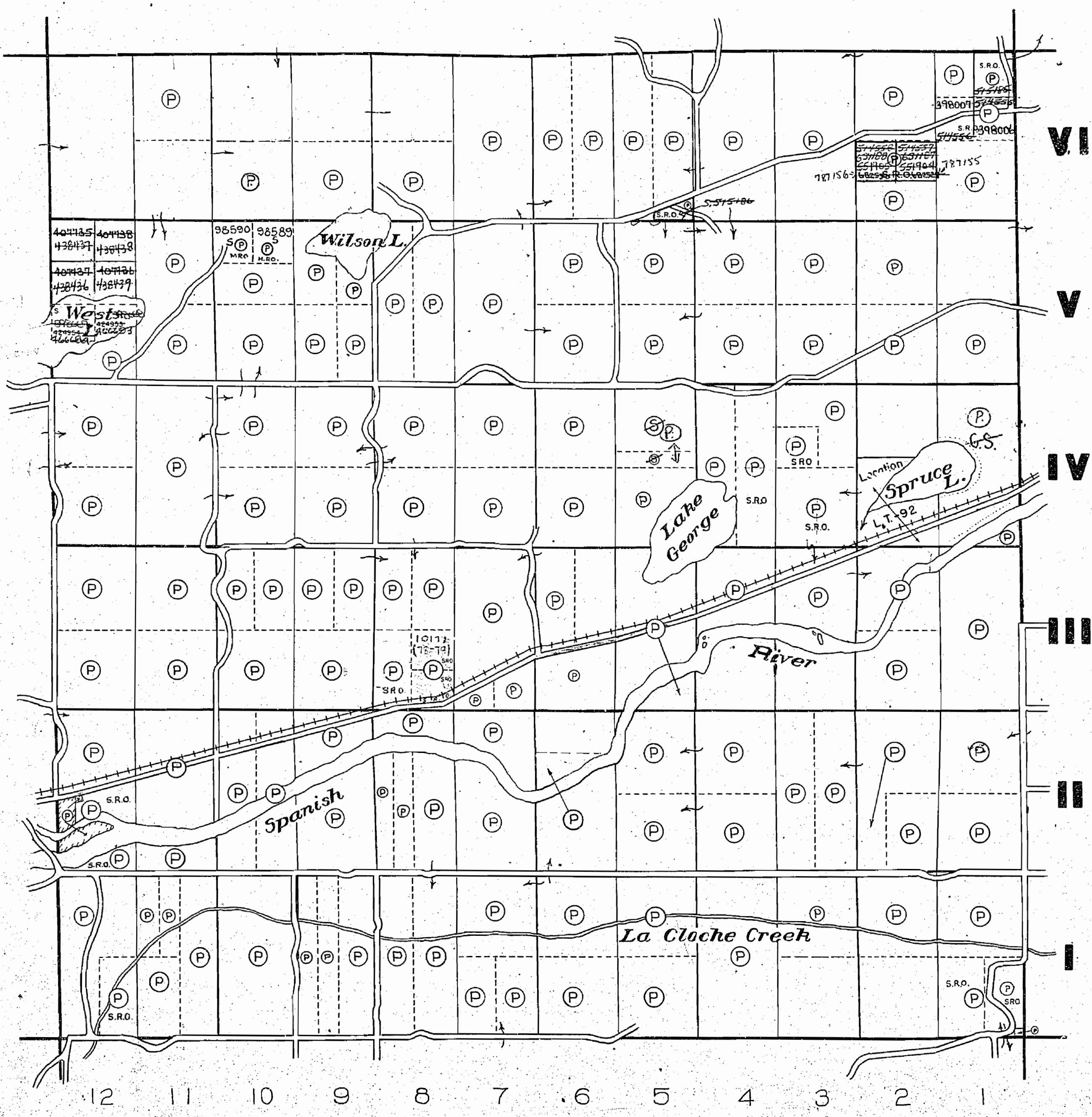
M.860 MAY

ONTARIO
MINISTRY OF NATURAL RESOURCES
SURVEYS AND MAPPING BRANCH



SALTER TWP.

HALLAM TWP.



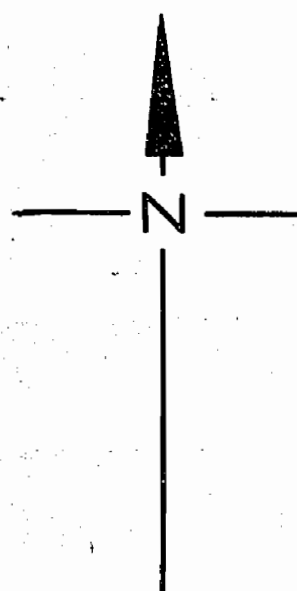
HARROW TWP.

N.M.

028.M

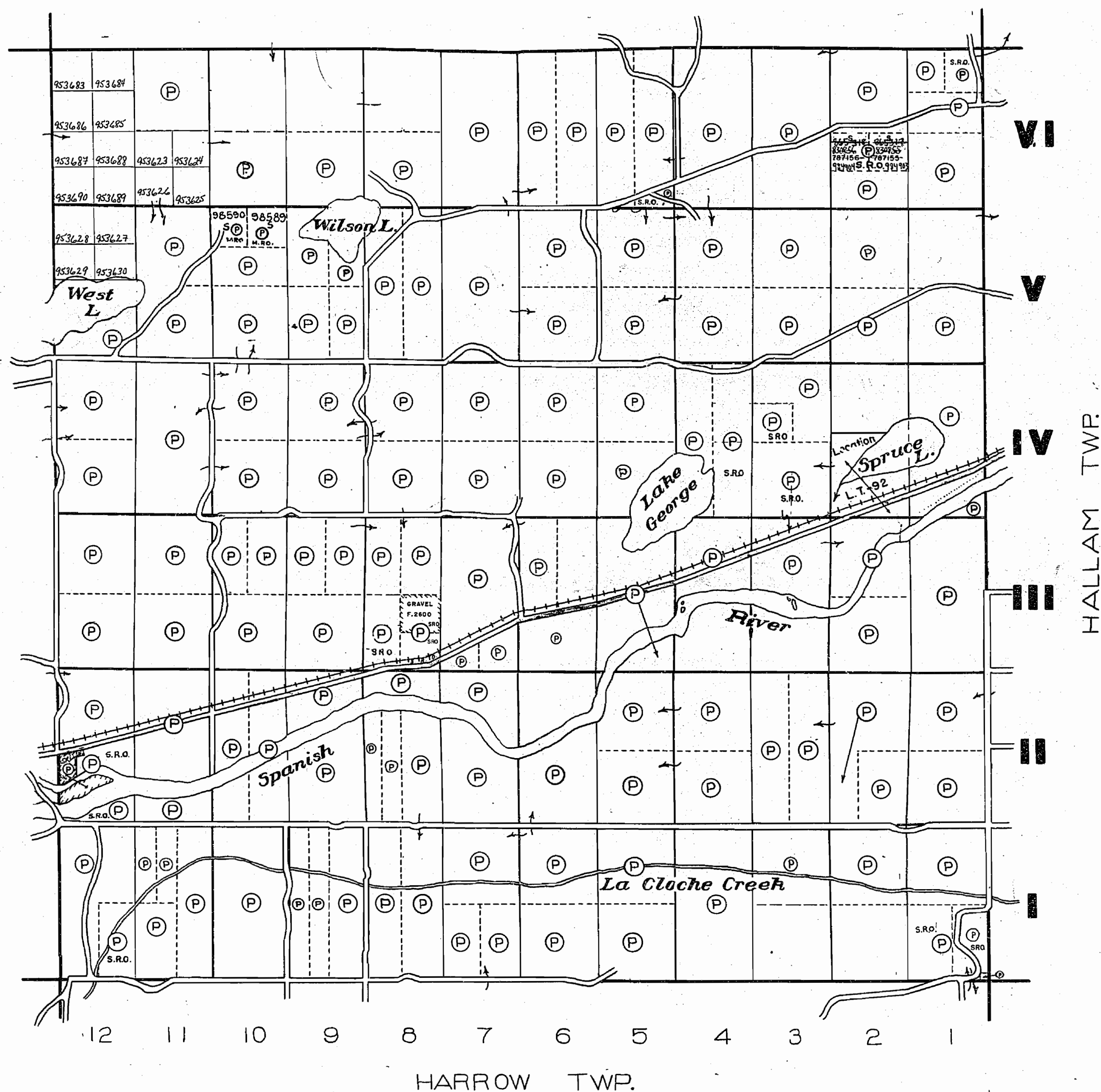
QWT YAM

028.M



GOUGH TWP.

SALTER TWP.



HARROW TWP.

HALLAM TWP.

THE TOWNSHIP OF MAY

DISTRICT of SUDBURY
SUDBURY MINING
DIVISION

SCALE: 1 INCH TO 40 CHAINS

LEGEND

PATENTED LAND (P)
CROWN LAND SALE (S.R.O.)
LICENSE OF OCCUPATION (L.O.)
LOCATED LAND (L.O.)
C.P.R.
IMPROVED ROAD
ROAD

NOTES

Sand & Gravel on all unpatented mining claims
in this Township, reserved to the Crown.

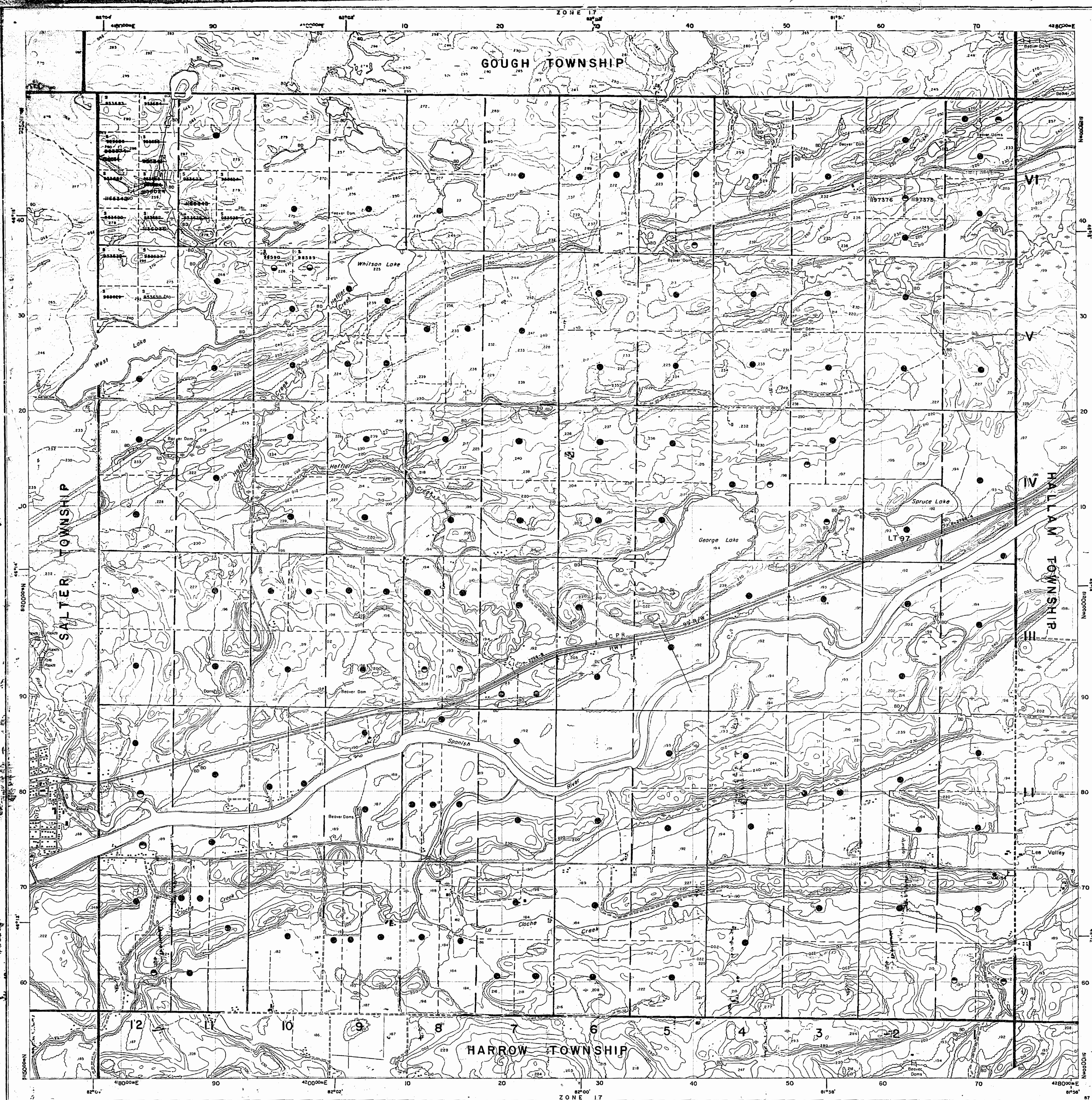
400' Surface Rights Reservation around
all Lakes and Rivers.

*P.L. Lot 12, Con. II - M.R.O. OPEN FOR SETTING ON
JUNE 1, 1985, - ONT. GAZETTE DATED MAY 4, 1985
SEC. 212 (1) OF THE MINING ACT, P.S.O. 1980

M.860

MAY

ONTARIO
MINISTRY OF NATURAL RESOURCES
SURVEYS AND MAPPING BRANCH



Ministry of
Natural
Resources

Ministry of
Northern Development
and Mines

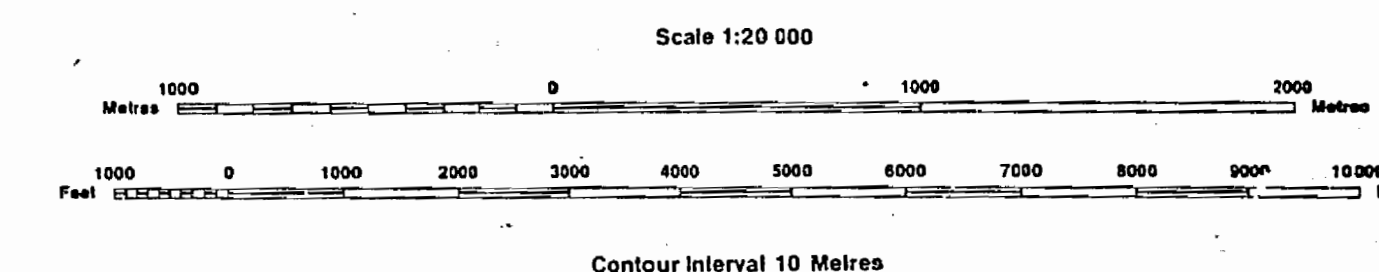
In Service: March 30, 1988

INDEX TO LAND DISPOSITION

PLAN
G-2971
TOWNSHIP

MAY

M.N.R. ADMINISTRATIVE DISTRICT
ESPANOLA
MINING DIVISION
SUDBURY
LAND TITLES/REGISTRY DIVISION
SUDBURY



SYMBOLS

Boundary	
Township, Meridian, Baseline	
Road allowance; surveyed	
shoreline	
Lot/Concession; surveyed	
unsurveyed	
Parcel; surveyed	
unsurveyed	
Right-of-way; road	
railway	
utility	
Reservation	
Cliff, Pit, Pile	
Contour	
Interpolated	
Approximate	
Depression	
Control point (horizontal)	
Flooded land	
Mine head frame	
Pipeline (above ground)	
Railway; single track	
double track	
abandoned	
Road; highway, county, township	
access	
trail, bush	
Shoreline (original)	
Transmission line	
Wooded area	

AREAS WITHDRAWN FROM DISPOSITION
MRO - Mining Rights Only
SRO - Surface Rights Only
M+S - Mining and Surface Rights

Description Order No. Date Disposition File

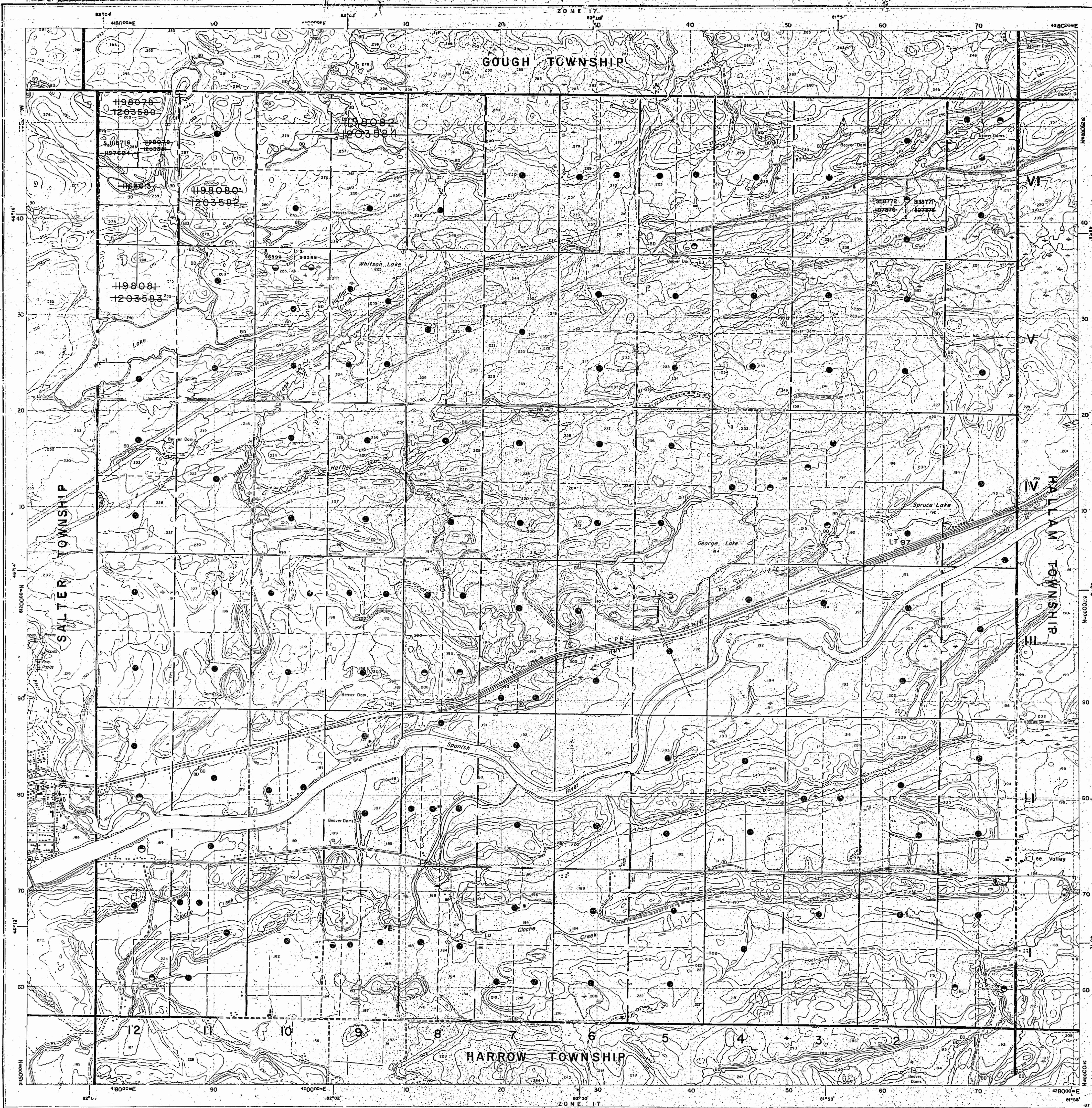
THE INFORMATION THAT
APPEARS ON THIS MAP
HAS BEEN COMPILED
FROM VARIOUS SOURCES,
AND ACCURACY IS NOT
GUARANTEED. THOSE
WISHING TO STAKE MIN-
ING CLAIMS SHOULD CON-
SULT WITH THE MINING
RECORDER, MINISTRY OF
NORTHERN DEVELOP-
MENT AND MINES, FOR AD-
DITIONAL INFORMATION
ON THE STATUS OF THE
LANDS SHOWN HEREON.


DISPOSITION OF CROWN LANDS

Patent	
Surface & Mining Rights	
Surface Rights Only	
Mining Rights Only	
Lease	
Surface & Mining Rights	
Surface Rights Only	
Mining Rights Only	
Licence of Occupation	
Order-in-Council	
Cancelled	
Reservation	
Sand & Gravel	

DATE OF ISSUE
MAR 30 1988
SUDBURY
MINING RECORDER'S OFFICE

MAY TOWNSHIP





Ministry of
Natural
Resources

Ministry of
Northern Development
and Mines

INDEX TO LAND DISPOSITION

PLAN
G-2971
TOWNSHIP
MAY

DATE OF ISSUE
JUL 15 1937
SUDBURY
MINING RECORDER'S OFFICE

M.N.R. ADMINISTRATIVE DISTRICT
ESPANOLA
MINING DIVISION
SUDBURY
LAND TITLES/REGISTRY DIVISION
SUDBURY

Scale 1:20 000

Metres

0 1000 2000 3000 4000 5000 6000 7000 8000 9000 10000

Feet

Contour Interval 10 Metres

AREAS WITHDRAWN FROM DISPOSITION

MRO - Mining Rights Only
SRO - Surface Rights Only
M+S - Mining and Surface Rights

Description	Order No.	Date	Disposition	File
-------------	-----------	------	-------------	------

SYMBOLS

Boundary	
Township, Meridian, Baseline	—
Road allowance; surveyed	—
shoreline	—
Lot/Concession; surveyed	—
unsurveyed	—
Parcel; surveyed	—
unsurveyed	—
Right-of-way; road	—
railway	—
utility	—
Reservation	—
Cut, Pit, Pile	—
Contour	—
Interpolated	—
Approximate	—
Depression	—
Control point (horizontal)	—
Flooded land	—
Mine head frame	—
Pipeline (above ground)	—
Railway; single track	—
double track	—
abandoned	—
Road; highway, county, township	—
access	—
trail, bush	—
Shoreline (original)	—
Transmission line	—
Wooded area	—

DISPOSITION OF CROWN LANDS

Patent	●
Surface & Mining Rights	●
Surface Rights Only	○
Mining Rights Only	○
Lease	■
Surface & Mining Rights	■
Surface Rights Only	□
Mining Rights Only	□
Licence of Occupation	▼
Order-in-Council	○
Cancelled	○
Reservation	○
Sand & Gravel	○

DATE OF ISSUE
MAR 30 1938
SUDBURY
MINING RECORDER'S OFFICE

Map base and land disposition drafting by Surveys and Mapping
Branch, Ministry of Natural Resources.

The disposition of land, location of lot fabric and parcel boundaries on
this index was compiled for administrative purposes only.



Ministry of
Natural
Resources

Ministry of
Northern Development
and Mines

In Service: March 30, 1988

INDEX TO LAND DISPOSITION

PLAN

G-2971

TOWNSHIP

MAY

M.N.R. ADMINISTRATIVE DISTRICT

ESPANOLA

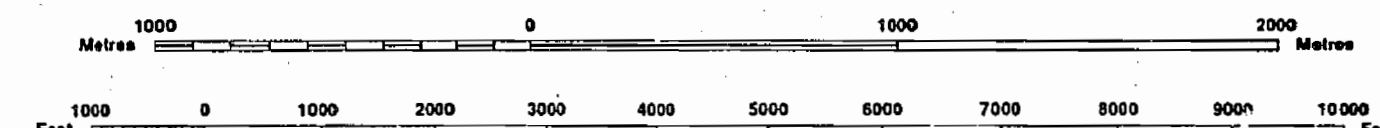
MINING DIVISION

SUDBURY

LAND TITLES/REGISTRY DIVISION

SUDBURY

Scale 1:20 000



Contour Interval 10 Metres

AREAS WITHDRAWN FROM DISPOSITION

MRO - Mining Rights Only
SRO - Surface Rights Only
M+S - Mining and Surface Rights

Description Order No. Date Disposition File

SYMBOLS

Boundary	
Township, Meridian, Baseline	
Road allowance; surveyed	
shoreline	
Lot/Concession; surveyed	
unsurveyed	
Parcel; surveyed	
unsurveyed	
Right-of-way; road	
railway	
utility	
Reservation	
Cliff, Pit, Pile	
Contour	
Interpolated	
Approximate	
Depression	
Control point (horizontal)	
Flooded land	
Mine head frame	
Pipeline (above ground)	
Railway; single track	
double track	
abandoned	
Road; highway, county, township	
access	
trail, bush	
Shoreline (original)	
Transmission line	
Wooded area	

THE INFORMATION THAT
APPEARS ON THIS MAP
HAS BEEN COMPILED
FROM VARIOUS SOURCES
AND ACCURACY IS NOT
GUARANTEED. THOSE
WISHING TO STAKE MIN-
ING CLAIMS SHOULD CON-
SULT WITH THE MINING
RECORDER, MINISTRY OF
NORTHERN DEVELOP-
MENT AND MINES FOR AD-
DITIONAL INFORMATION
ON THE STATUS OF THE
LANDS SHOWN HEREON.

DISPOSITION OF CROWN LANDS

Patent	
Surface & Mining Rights	
Surface Rights Only	
Mining Rights Only	
Lease	
Surface & Mining Rights	
Surface Rights Only	
Mining Rights Only	
Licence of Occupation	
Order-in-Council	
Cancelled	
Reservation	
Sand & Gravel	

DATE OF ISSUE

MAR 15 1988

SUDBURY

MINING RECORDER'S OFFICE

DATE OF ISSUE

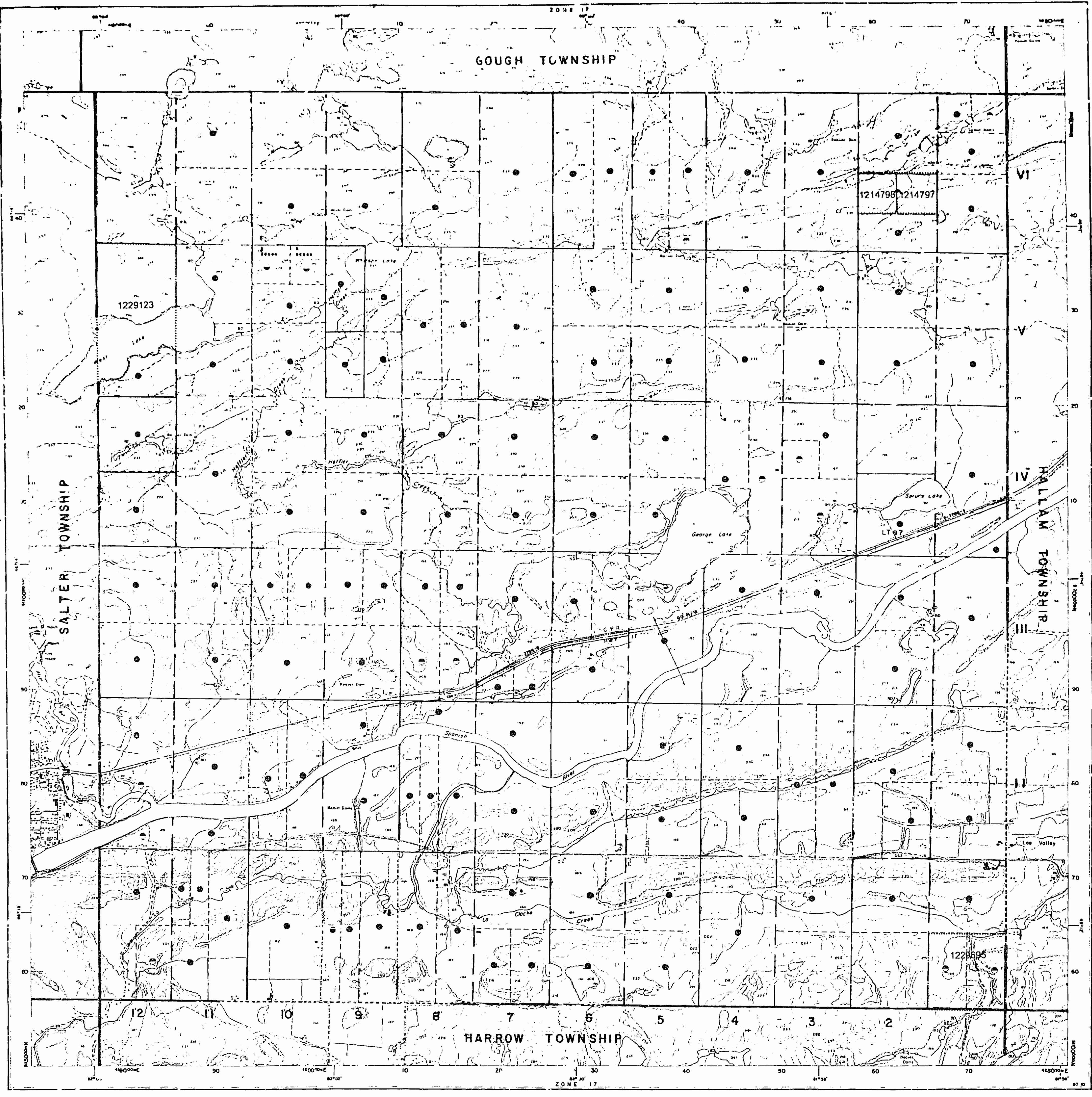
MAR 30 1988

SUDBURY

MINING RECORDER'S OFFICE

Map base and land disposition drafting by Surveys and Mapping
Branch, Ministry of Natural Resources.

The disposition of land, location of lot fabric and parcel boundaries on
this index was compiled for administrative purposes only.



Ministry of
Natural
Resources


Ministry of
Northern Development
and Mines

INDEX TO LAND DISPOSITION

PLAN
G-2971
TOWNSHIP

MAY

M. N. R. ADMINISTRATIVE DISTRICT
ESPANOLA
MINING DIVISION
SUDBURY
LAND TITLES / REGISTRY DIVISION
SUDBURY



AREAS WITHDRAWN FROM DISPOSITION
M.R.O. - MINING RIGHTS ONLY
S.R.O. - SURFACE RIGHTS ONLY
M+S. - MINING AND SURFACE RIGHTS

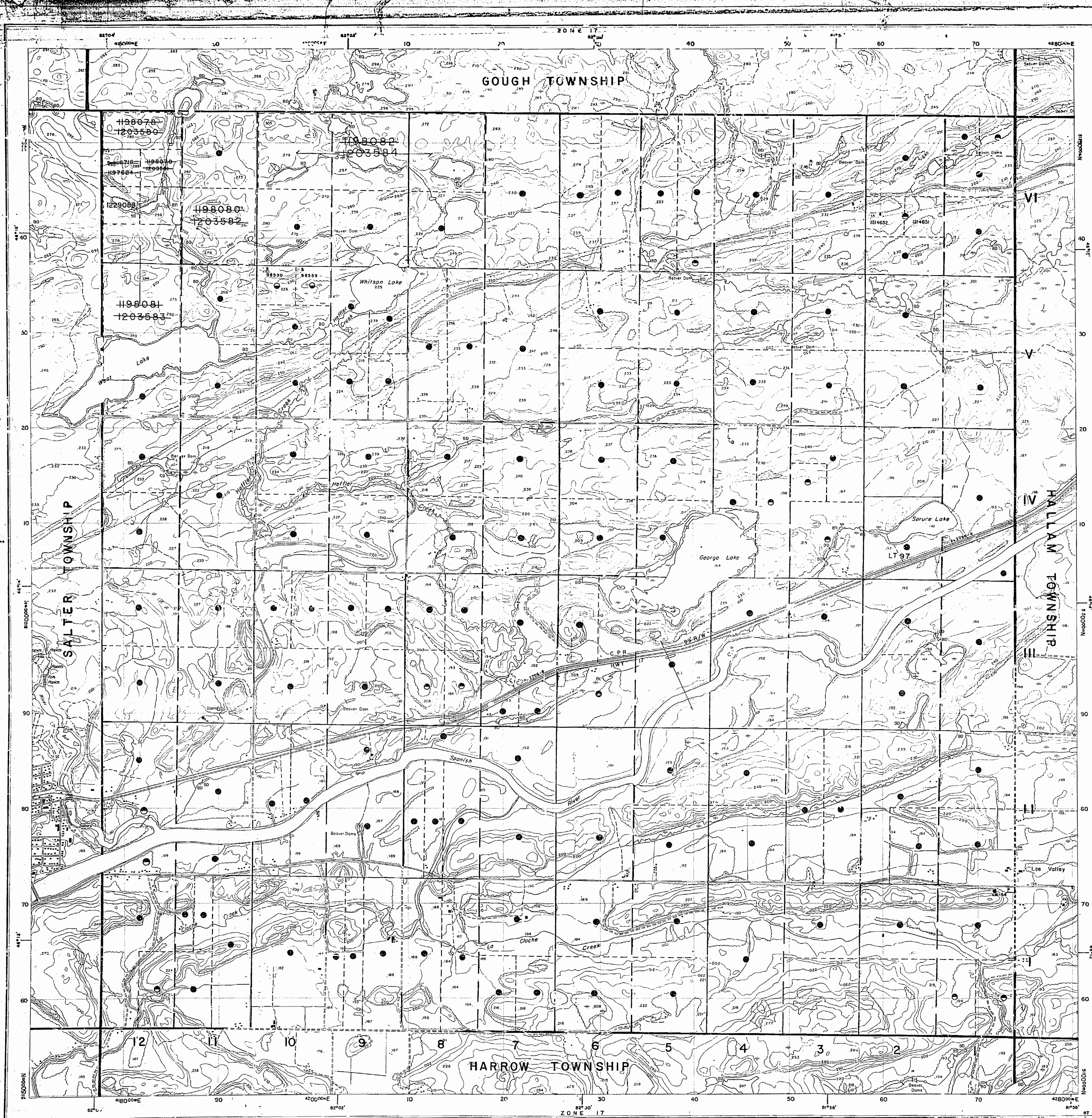
SYMBOLS

Description	Order	File
Boundary		
Township, Meridian, Baseline	1	
Road allowance, surveyed	2	
shoreline	3	
Lot/Concession, surveyed	4	
unsurveyed	5	
Parcel, surveyed	6	
unsurveyed	7	
Right-of-way, road	8	
railway	9	
utility	10	
Reservation	11	
Cliff, Pit, Pile	12	
Contour		
Interpolated	13	
Approximate	14	
Depression	15	
Control point (horizontal)	16	
Flooded land	17	
Mine head frame	18	
Pipeline (above ground)	19	
Railway, single track	20	
double track	21	
abandoned	22	
Road, highway, county, township	23	
access	24	
trail, bush	25	
Shoreline (original)	26	
Transmission line	27	
Wooded area	28	

DISPOSITION OF CROWN LANDS

Patent	
Surface & Mining Rights	1
Surface Rights Only	2
Mining Rights Only	3
Lease	
Surface & Mining Rights	4
Surface Rights Only	5
Mining Rights Only	6
Licence of Occupation	7
Order-in-Council	8
Cancelled	9
Reservation	10
Sand & Gravel	11
LAND USE PERMIT	12

THE INFORMATION THAT APPEARS ON THIS MAP HAS BEEN COMPILED FROM VARIOUS SOURCES, AND ACCURACY IS NOT GUARANTEED. THOSE WISHING TO STAKE MINING CLAIMS SHOULD CONSULT WITH THE MINING RECORDER, MINISTRY OF NORTHERN DEVELOPMENT AND MINES, FOR ADDITIONAL INFORMATION ON THE STATUS OF THE LANDS SHOWN HEREON.



Ministry of
Natural
Resources

Ministry of
Northern Development
and Mines

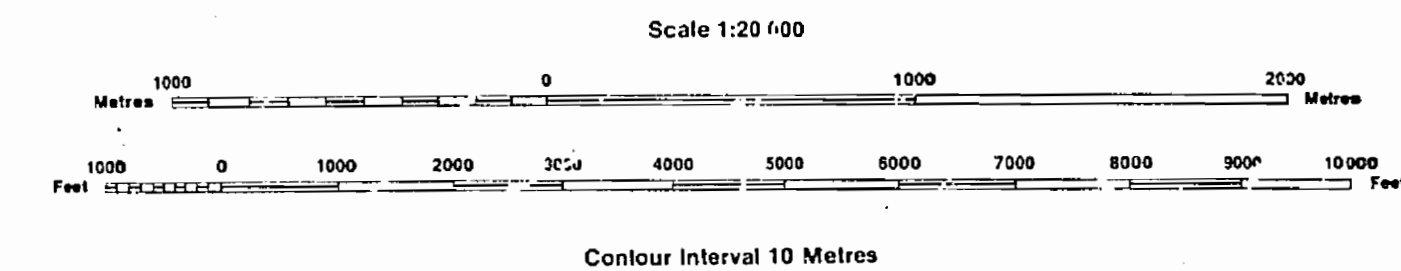
In Service: March 30, 1988

INDEX TO LAND DISPOSITION

PLAN
G-2971
TOWNSHIP

MAY

M.N.R. ADMINISTRATIVE DISTRICT
ESPANOLA
MINING DIVISION
SUDBURY
LAND TITLES/REGISTRY DIVISION
SUDBURY



AREAS WITHDRAWN FROM DISPOSITION

MRO - Mining Rights Only
SRO - Surface Rights Only
M+S - Mining and Surface Rights

DATE OF ISSUE

MAY 25 1998

PROVINCIAL RECORDING
OFFICE - SUDBURY

THE INFORMATION THAT
APPEARS ON THIS MAP
HAS BEEN COMPILED
FROM VARIOUS SOURCES
AND ACCURACY IS NOT
GUARANTEED. THOSE
WISHING TO STAKE
MINING CLAIMS SHOULD
CONSULT WITH THE
MINING
RECORDER, MINISTRY OF
NORTHERN DEVELOP-
MENT AND MINES, FOR AD-
DITIONAL INFORMATION
ON THE STATUS OF THE
LANDS SHOWN HEREON.

SYMBOLS

Boundary	
Township, Meridian, Baseline	
Road allowance; surveyed	
shoreline	
Lot/Concession; surveyed	
unsurveyed	
Parcel; surveyed	
unsurveyed	
Right-of-way; road	
railway	
utility	
Reservation	
Cut, Pit, Pile	
Contour	
Interpolated	
Approximate	
Depression	
Control point (horizontal)	
Flooded land	
Mine head frame	
Pipeline (above ground)	
Railway; single track	
double track	
abandoned	
Road; highway, county, township	
access	
trail, bush	
Shoreline (original)	
Transmission line	
Wooded area	

DISPOSITION OF CROWN LANDS

Patent	
Surface & Mining Rights	
Surface Rights Only	
Mineral Rights Only	
Lease	
Surface & Mining Rights	
Surface Rights Only	
Mining Rights Only	
Licence of Occupation	
Order-in-Council	
Cancelled	
Reservation	
Sand & Gravel	

DATE OF ISSUE
MAR 30 1998
SUDBURY
MINING RECORDER'S OFFICE

860

GOUGH TWP.

THE TOWNSHIP
OF**MAY**DISTRICT of SUDBURY
SUDBURY MINING
DIVISION

SCALE: 1 INCH TO 40 CHAINS

LEGEND

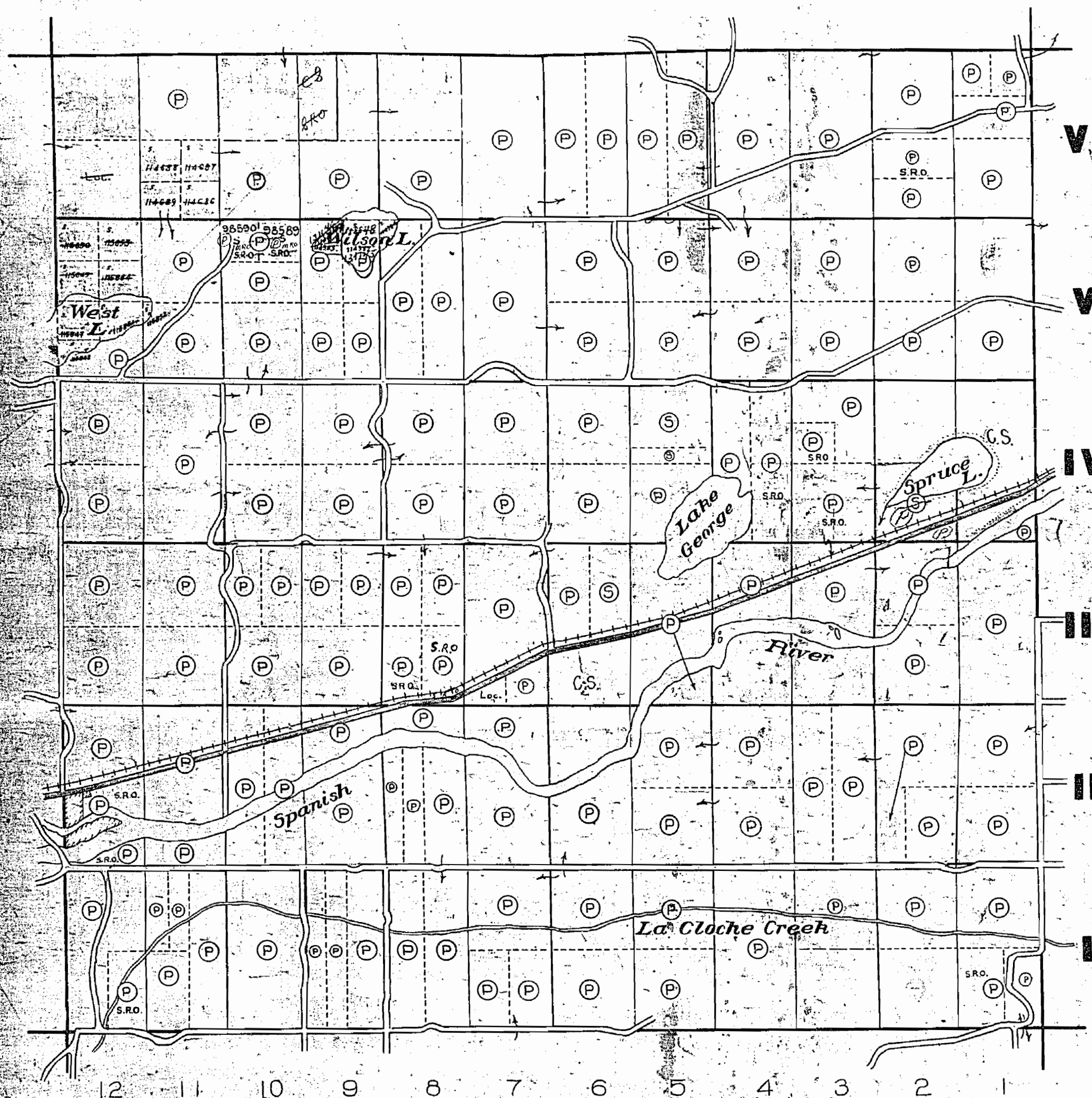
PATENTED LAND (P)
 CROWN LAND SALE (S)
 LICENSE OF OCCUPATION L.O.
 LOCATED LAND Loc.
 C.P.R.
 IMPROVED ROAD
 ROAD
 S.R.O.

NOTES

Sand & Gravel on all unpatented mining claims
 in this Township, reserved to the Crown.

400' Reserve Dept. of Lands & Forests
 shown thus:

*Water of Discharge in
 Surface Rights W. of N. 1/4
 Lot 10, Con. 5 (1895-1900)
 (see Short letter July 1904)*



HARROW TWP.

M860

DEPARTMENT of MINES
— ONTARIO —



Ministry of
Natural
Resources

Ministry of
Northern Development
and Mines

In Service: March 30, 1988

INDEX TO LAND DISPOSITION

PLAN

G-2971

TOWNSHIP

MAY

M.N.R. ADMINISTRATIVE DISTRICT

ESPANOLA

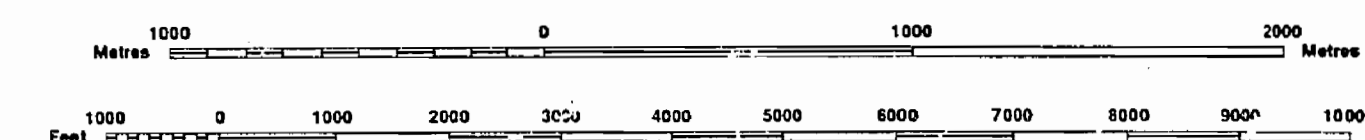
MINING DIVISION

SUDBURY

LAND TITLES/REGISTRY DIVISION

SUDBURY

Scale 1:20 000



Contour Interval 10 Metres

AREAS WITHDRAWN FROM DISPOSITION

MRO - Mining Rights Only
SRO - Surface Rights Only
M+S - Mining and Surface Rights

Description Order No. Date Disposition File

SYMBOLS

Boundary	
Township, Meridian, Baseline	
Road allowance; surveyed	
shoreline	
Lot/Concession; surveyed	
unsurveyed	
Parcel; surveyed	
unsurveyed	
Right-of-way; road	
railway	
utility	
Reservation	
Cliff, Pit, Pile	
Contour	
Interpolated	
Approximate	
Depression	
Control point (horizontal)	
Flooded land	
Mine head frame	
Pipeline (above ground)	
Railway; single track	
double track	
abandoned	
Road; highway, county, township	
access	
trail, bush	
Shoreline (original)	
Transmission line	
Wooded area	

DATE OF ISSUE

DEC 7 1984

SUDBURY
MINING RECORDER'S OFFICE

THE INFORMATION THAT
APPEARS ON THIS MAP
HAS BEEN COMPILED
FROM VARIOUS SOURCES,
AND ACCURACY IS NOT
GUARANTEED. THOSE
WISHING TO STAKE MIN-
ING CLAIMS SHOULD CON-
SULT WITH THE MINING
RECORDER, MINISTRY OF
NORTHERN DEVELOP-
MENT AND MINES, FOR AD-
DITIONAL INFORMATION
ON THE STATUS OF THE
LANDS SHOWN HEREON.

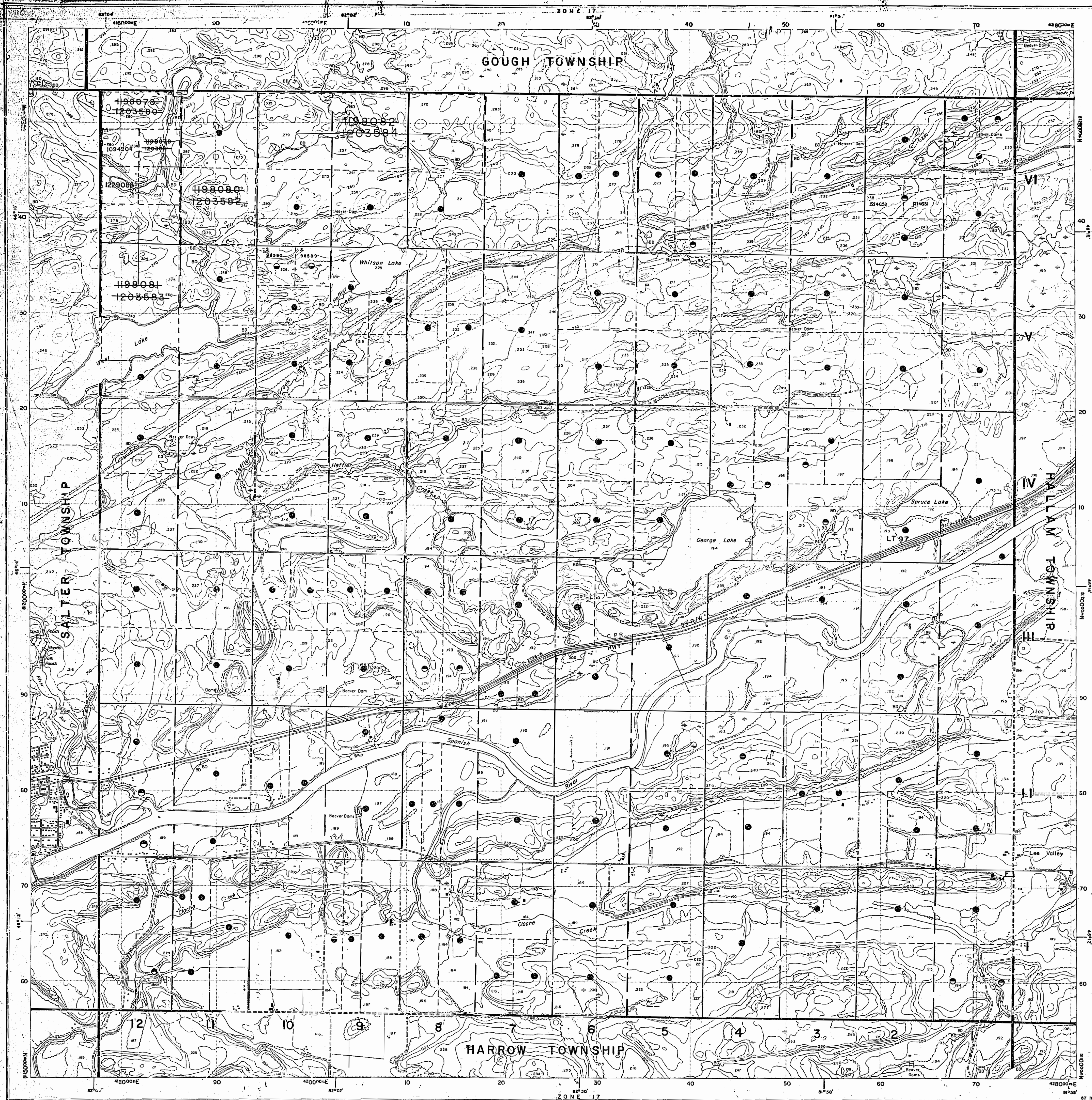
DISPOSITION OF CROWN LANDS

Patent	
Surface & Mining Rights	
Surface Rights Only	
Mining Rights Only	
Lease	
Surface & Mining Rights	
Surface Rights Only	
Mining Rights Only	
Licence of Occupation	
Order-in-Council	
Cancelled	
Reservation	
Sand & Gravel	

DATE OF ISSUE

MAR 30 1988

SUDBURY
MINING RECORDER'S OFFICE



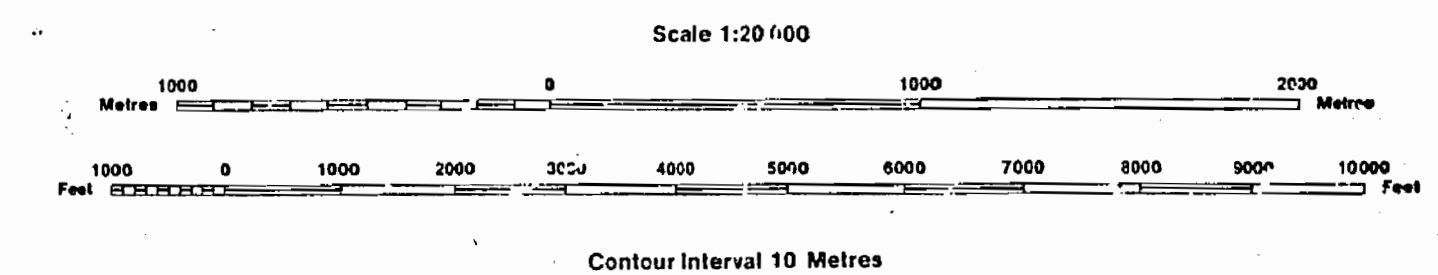
In Service: March 30, 1988

INDEX TO LAND DISPOSITION

PLAN
G-2971
TOWNSHIP

MAY

M.N.R. ADMINISTRATIVE DISTRICT
ESPANOLA
MINING DIVISION
SUDBURY
LAND TITLES/REGISTRY DIVISION
SUDBURY



AREAS WITHDRAWN FROM DISPOSITION

MRO - Mining Rights Only
SRO - Surface Rights Only
M+S - Mining and surface Rights

Description Order No. Date Disposition File

SYMBOLS

Boundary	
Township, Meridian, Baseline	
Road allowance, surveyed	
shoreline	
Lot/Concession, surveyed	
unsurveyed	
Parcel, surveyed	
unsurveyed	
Right-of-way, road	
railway	
utility	
Reservation	
Cut, Pit, Pile	
Contour	
Interpolated	
Approximate	
Depression	
Control point (horizontal)	
Flooded land	
Mine head frame	
Pipeline (above ground)	
Railway: single track	
double track	
abandoned	
Road: highway, county, township	
access	
trail, bush	
Shoreline (original)	
Transmission line	
Wooded area	

THE INFORMATION THAT APPEARS ON THIS MAP HAS BEEN COMPILED FROM VARIOUS SOURCES, AND ACCURACY IS NOT GUARANTEED. THOSE WISHING TO STAKE MINING CLAIMS SHOULD CONSULT WITH THE MINING RECORDER, MINISTRY OF NORTHERN DEVELOPMENT AND MINES, FOR ADDITIONAL INFORMATION ON THE STATUS OF THE LANDS SHOWN HEREON.

DATE OF ISSUE

JUN 17 1988

PROVINCIAL RECORDS
OFFICE - SUDBURY

DISPOSITION OF CROWN LANDS

Patent	
Surface & Mining Rights	
Surface Rights Only	
Mining Rights Only	
Lease	
Surface & Mining Rights	
Surface Rights Only	
Mining Rights Only	
Licence of Occupation	
Order-in-Council	
Cancelled	
Reservation	
Sand & Gravel	

DATE OF ISSUE

MAR 30 1988

SUDBURY
MINING RECORDER'S OFFICE

Old

DISTRICT of SUDBURY
SUDBURY MINING
DIVISION

SCALE: 1 INCH TO 40 CHAINS

PATENTED LAND.....(P)
CROWN LAND SALE.....(S)
LICENSE OF OCCUPATION.....L.O.
LOCATED LAND.....Loc.
C. P. R.+ + + + +
IMPROVED ROAD.....
ROAD.....

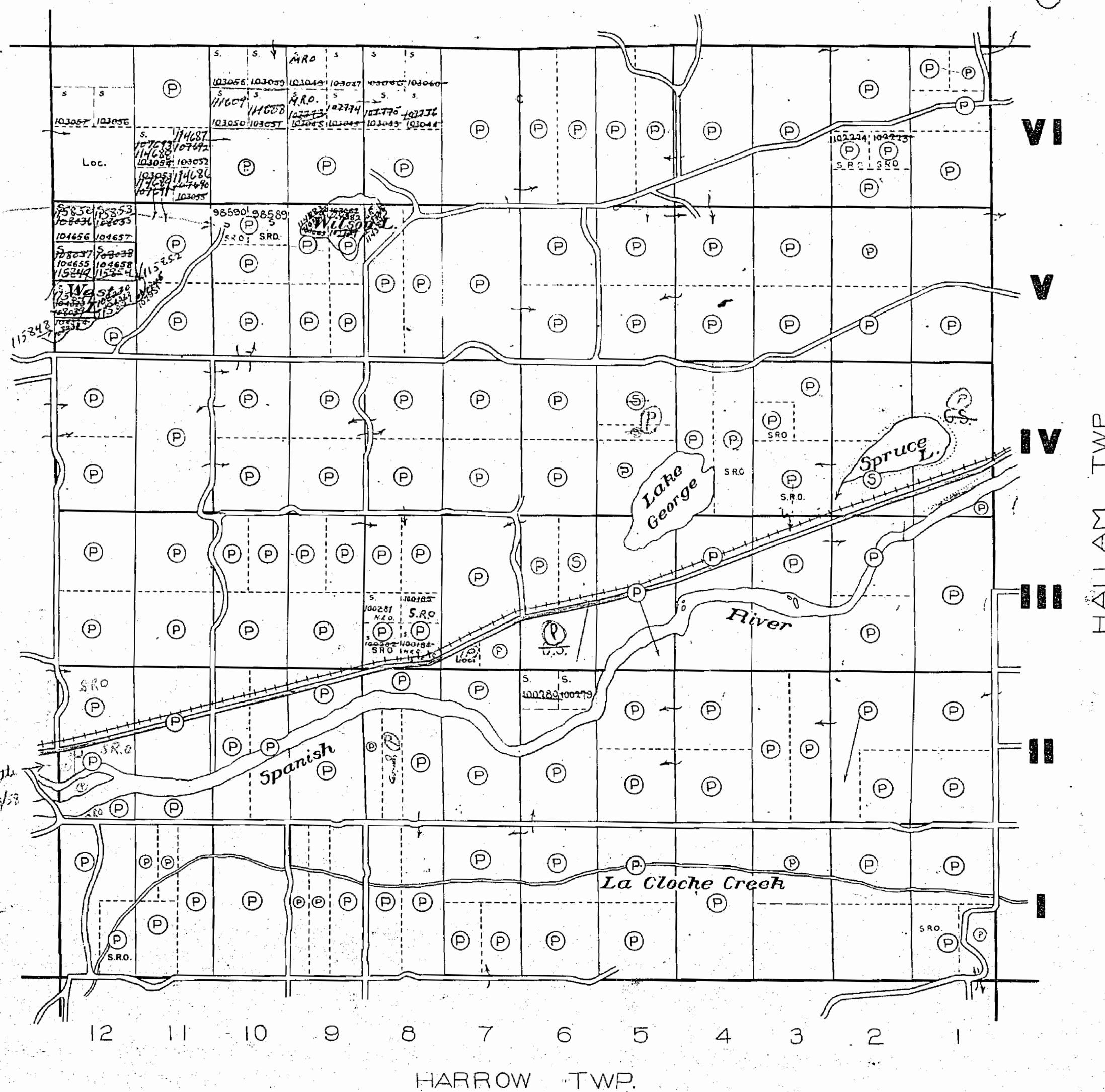
Sand & Gravel on all unpatented mining claims
in this Township, reserved to the Crown.

400' Reserve Dept. of Lands & Forests,
shown thus:

Sand + Gravel Exp. L.

M 860

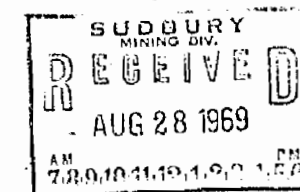
DEPARTMENT of MINES
— ONTARIO — /



400 Res to Dept of Lands & Forests shown thus: ~~~~~

860

GOUGH TWP.



THE TOWNSHIP
OF
MAY

DISTRICT of SUDBURY
SUDBURY MINING
DIVISION

SCALE: 1 INCH TO 40 CHAINS

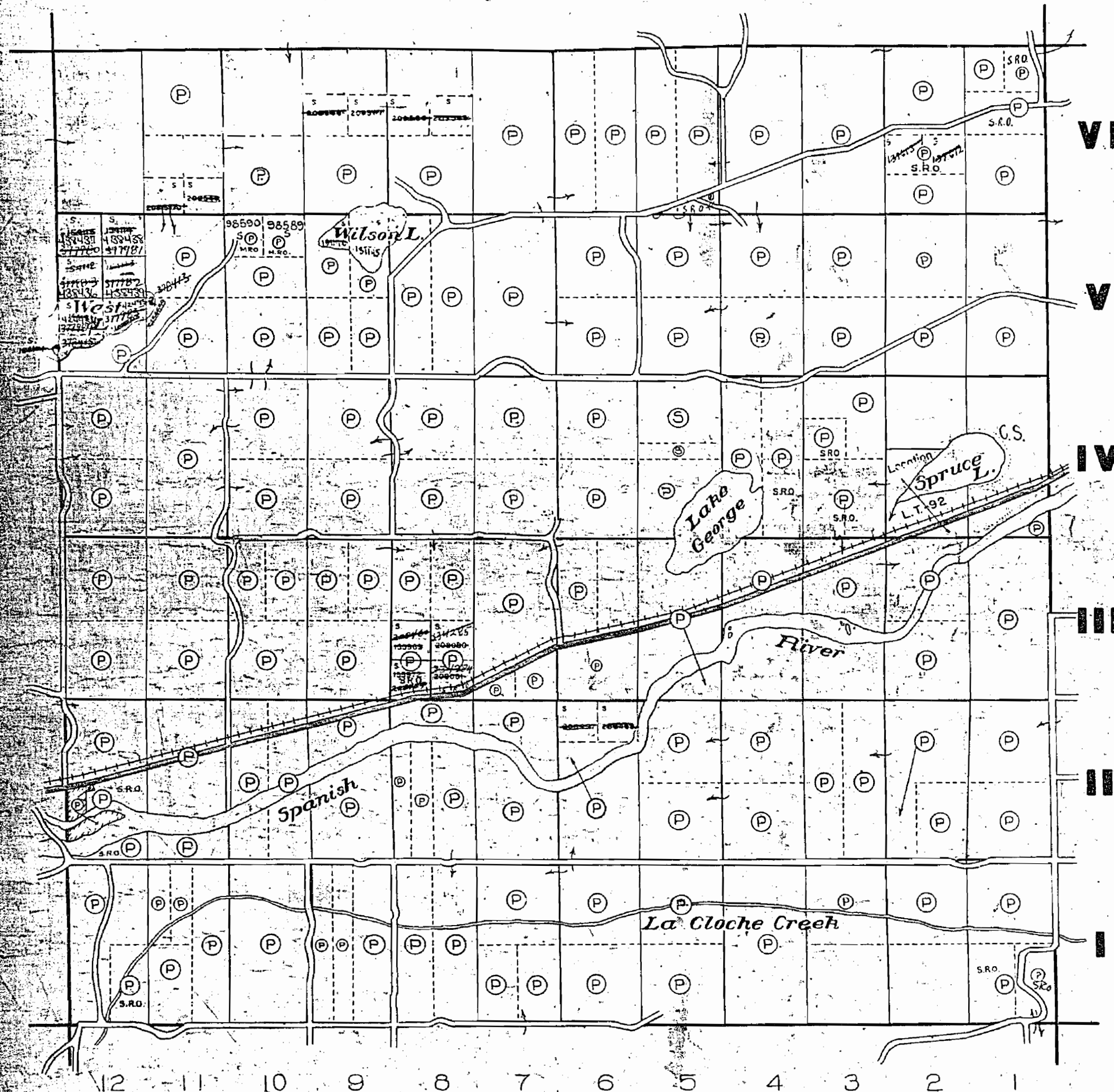
LEGEND

PATENTED LAND.....
CROWN LAND SALE.....
LICENSE OF OCCUPATION.....
LOCATED LAND.....
C.P.R.....
IMPROVED ROAD.....
ROAD.....

NOTES

Sand & Gravel on all unpatented mining claims
in this Township, reserved to the Crown.

400' Surface Rights Reservation across
all Lakes and Rivers.



HARROW TWP.

HALLAM TWP.

M 860
MAY
M 860

DEPARTMENT of MINES
— ONTARIO —

860

GOUGH TWP.

HARROW TWP.

THE TOWNSHIP
OF**MAY**

DISTRICT of SUDBURY

SUDBURY MINING
DIVISION

SCALE: 1 INCH TO 40 CHAINS

LEGEND

PATENTED LAND.....P
 CROWN LAND SALE.....S
 LICENSE OF OCCUPATION.....L.O.
 LOCATED LAND.....Loc.
 C.P.R.
 IMPROVED ROAD.....
 ROAD.....

NOTES


mg. Rts. Open in N¹/₂ of S¹/₄
 lot 2 Con. 6. See Act
 Gazette June 15/53

mg. Rts. Open in S¹/₄ of
 lot 8 Con. 3. on June 1/54
 Act Gazette May 15/54

*Lead, Silver
 Excluded*

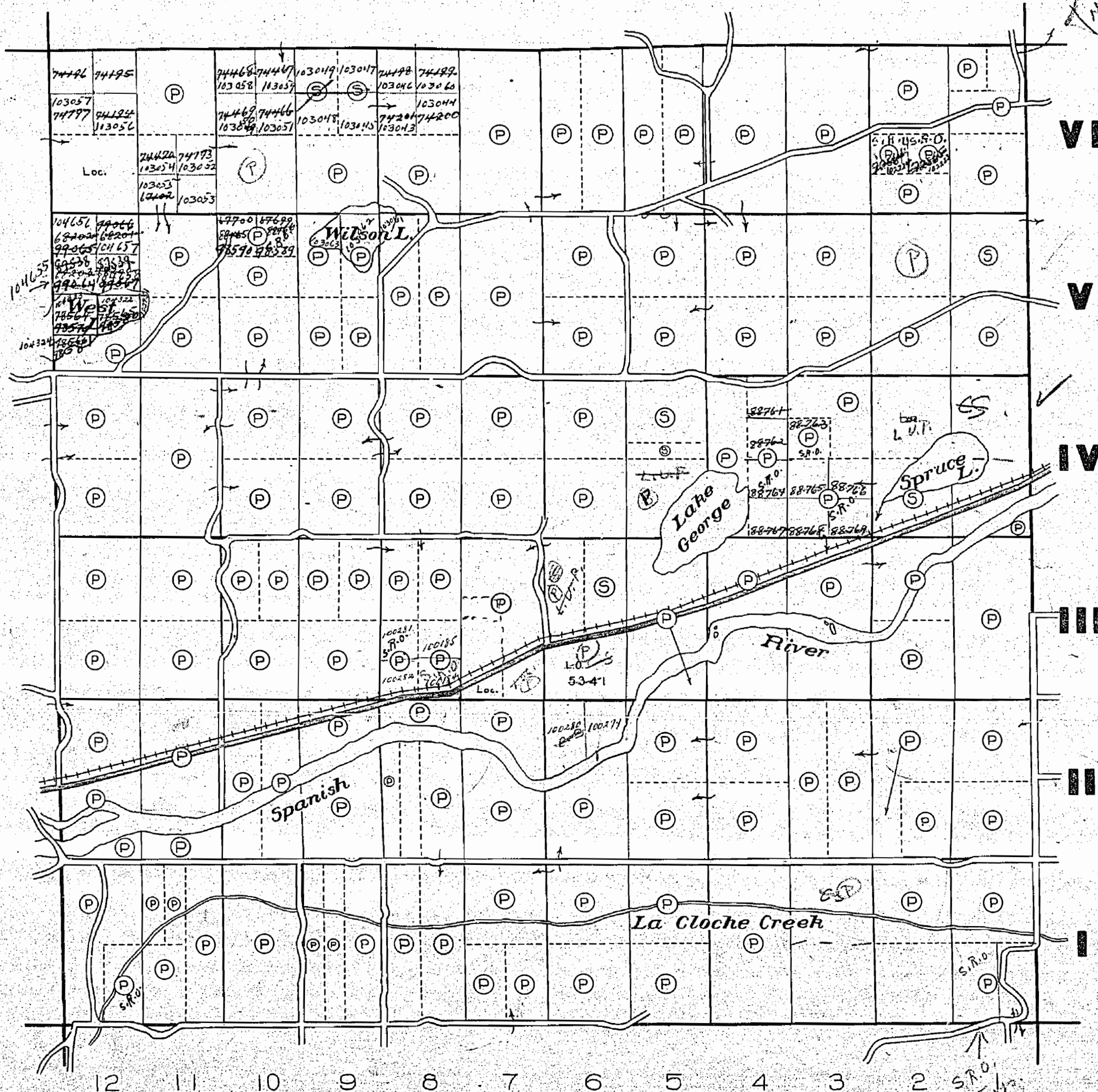
M 860

DEPARTMENT of MINES
 — ONTARIO —



SALTER TWP.

HALLAM TWP.



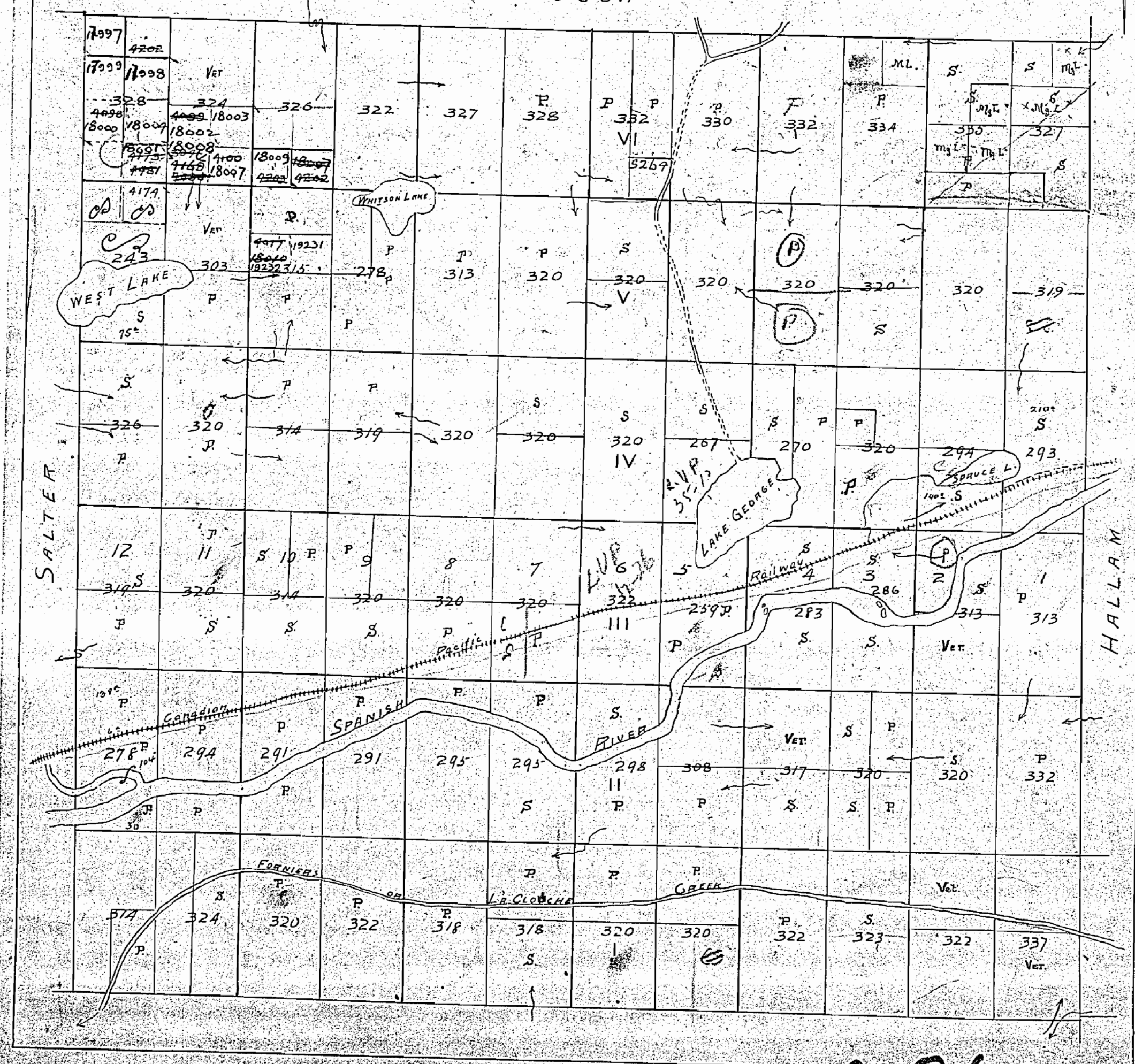
chk. with [unclear] 27/30
[unclear] [unclear]

Open for work Dept letter March 15/29

MAY

SCALE 40 CHAINS TO AN INCH

GOUGH



m860



Ministry of
Natural
Resources

Ministry of
Northern Development
and Mines

In Service: March 30, 1988


INDEX TO LAND DISPOSITION

PLAN
G-2971
TOWNSHIP

M.N.R. ADMINISTRATIVE DISTRICT
ESPANOLA
MINING DIVISION
SUDBURY
LAND TITLES/REGISTRY DIVISION
SUDBURY

MAY

Scale 1:20 000



AREAS WITHDRAWN FROM DISPOSITION

MRO - Mining Rights Only
SRO - Surface Rights Only
M+S - Mining and Surface Rights

Description Order No. Date Disposition File

SYMBOLS

Boundary	
Township, Meridian, Baseline	
Road allowance; surveyed	
shoreline	
Lot/Concession; surveyed	
unsurveyed	
Parcel; surveyed	
unsurveyed	
Right-of-way; road	
railway	
utility	
Reservation	
Cut, Pit, Pile	
Contour	
Interpolated	
Approximate	
Depression	
Control point (horizontal)	
Flooded land	
Mine head frame	
Pipeline (above ground)	
Railway; single track	
double track	
abandoned	
Road; highway, county, township	
access	
trail, bush	
Shoreline (original)	
Transmission line	
Wooded area	

THE INFORMATION THAT
APPEARS ON THIS MAP
HAS BEEN COMPILED
FROM VARIOUS SOURCES,
AND ACCURACY IS NOT
GUARANTEED. THOSE
WISHING TO STAKE MIN-
ING CLAIMS SHOULD CON-
SULT WITH THE MINING
RECORDS, MINISTRY OF
NORTHERN DEVELOP-
MENT AND MINES, FOR AD-
DITIONAL INFORMATION
ON THE STATUS OF THE
LANDS SHOWN HEREON.

DISPOSITION OF CROWN LANDS

Patent	
Surface & Mining Rights	
Surface Rights Only	
Mining Rights Only	
Lease	
Surface & Mining Rights	
Surface Rights Only	
Mining Rights Only	
Licence of Occupation	
Order-in-Council	
Cancelled	
Reservation	
Sand & Gravel	

DATE OF ISSUE

MAR 30 1988

SUDBURY
MINING RECORDER'S OFFICE

THE TOWNSHIP OF MAY

DISTRICT of SUDBURY
SUDBURY MINING
DIVISION

SCALE: 1 INCH TO 40 CHAINS

LEGEND

PATENTED LAND.....Ⓟ
CROWN LAND SALE.....Ⓢ
LICENSE OF OCCUPATION.....L.O.
LOCATED LAND.....Loc.
C.P.R.+ + + + +
IMPROVED ROAD.....
ROAD.....

NOTES

Sand & Gravel on all unpatented mining claims
in this Township, reserved to the Crown.

400' Reserve to Dept. of Lands & Forests,
shown thus: *~~~~~*

Sand & Gravel Exp.

M860

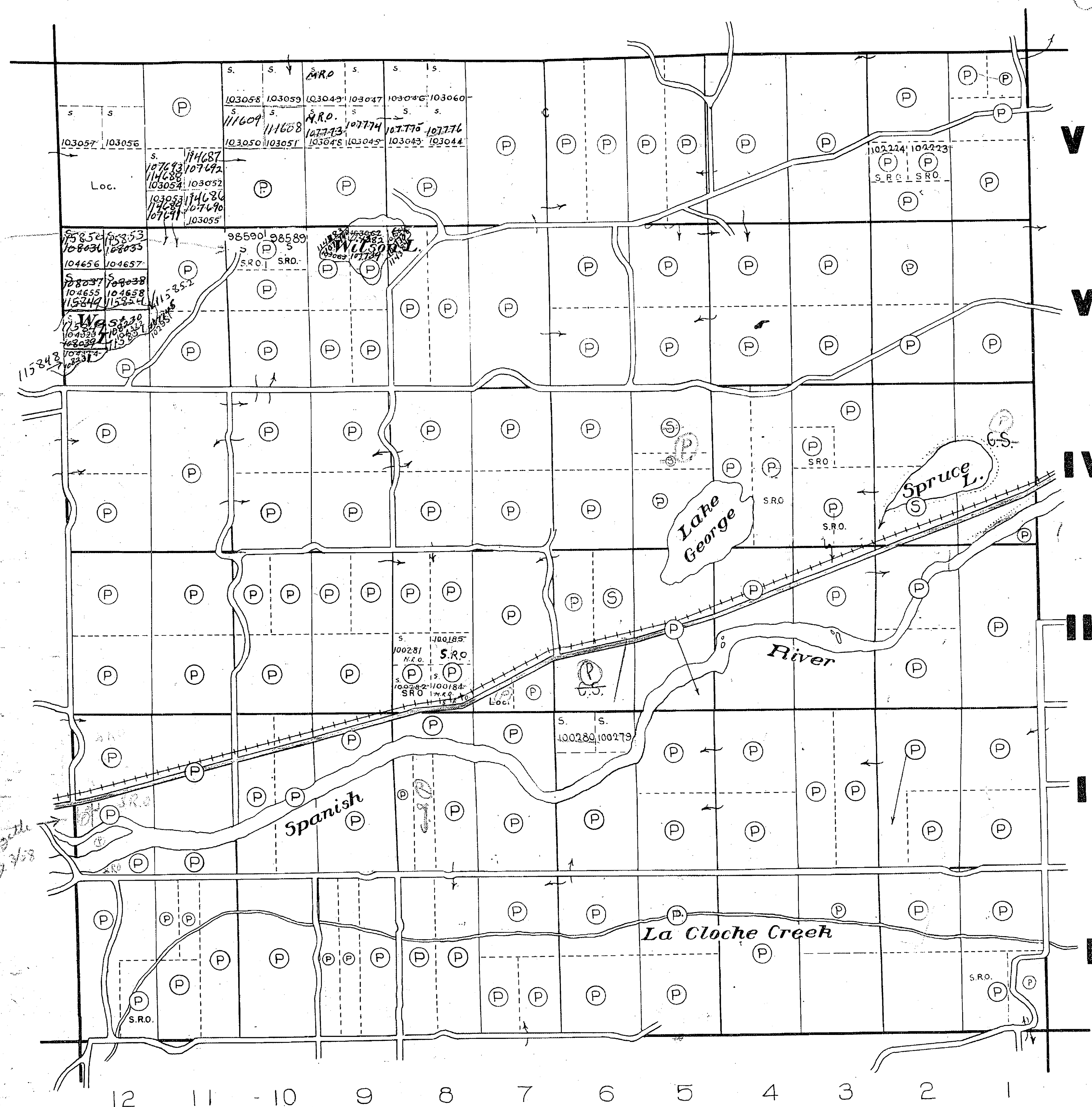
DEPARTMENT of MINES
ONTARIO

GOUGH TWP.

SALTER TWP.

HALLAM TWP.

HARROW TWP.



THE TOWNSHIP
OF
MAY

DISTRICT of SUDBURY
SUDBURY MINING
DIVISION

SCALE: 1 INCH TO 40 CHAINS

LEGEND

PATENTED LAND	Ⓟ
CROWN LAND SALE	Ⓢ
LICENSE OF OCCUPATION	L.O.
LOCATED LAND	Loc.
G.P.R.	—
IMPROVED ROAD	—
ROAD	—

NOTES

Sand & Gravel on all unpatented mining claims in this Township, reserved to the Crown

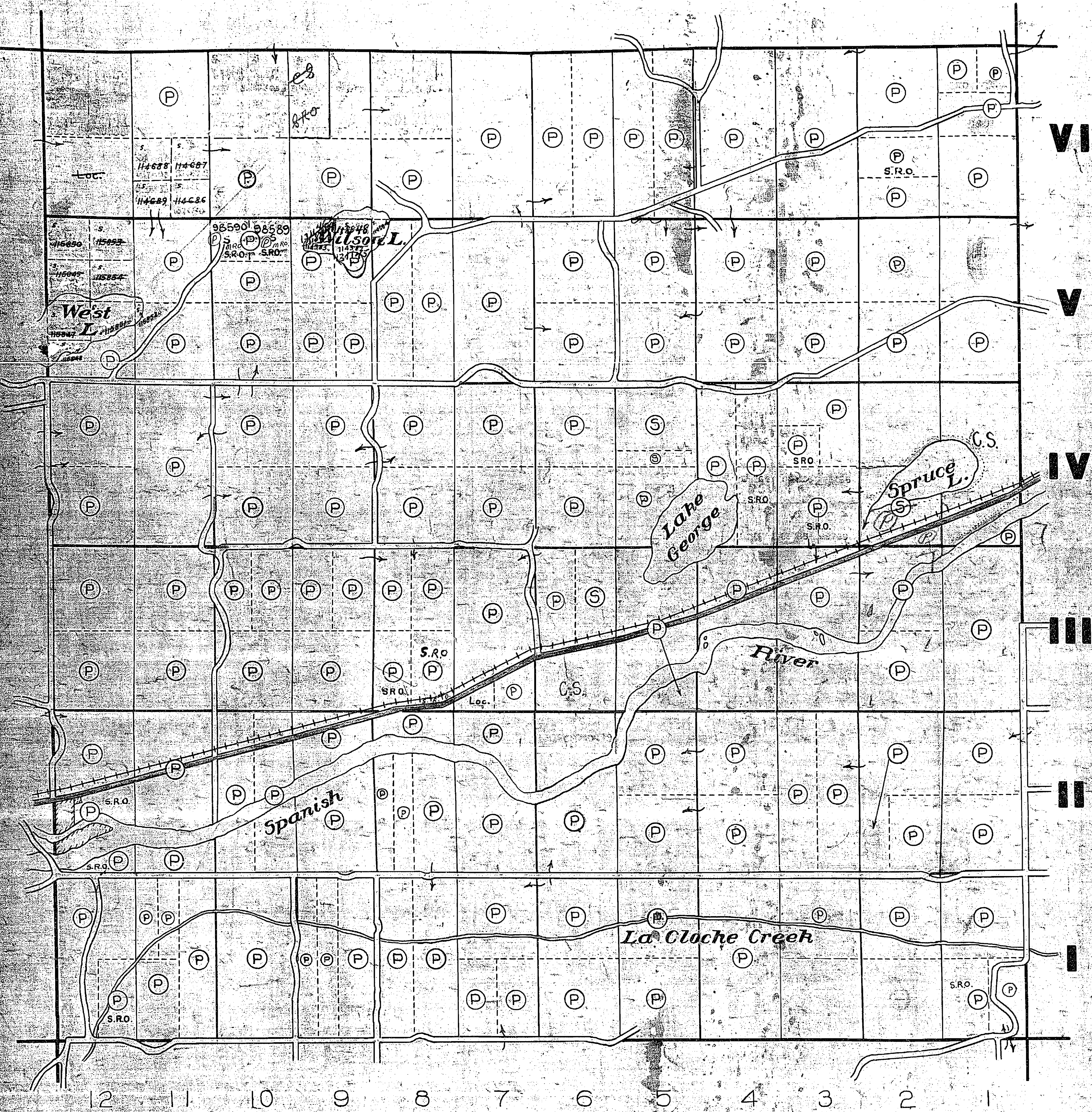
400' Reserve to Dept. of Lands & Forests, shown thus: —

Water of Surface Rights to W. of N. lot 10, Con. 5 (T. 25 N. R. 10 E.) (see sheet 10/1/61)

GOUGH TWP.

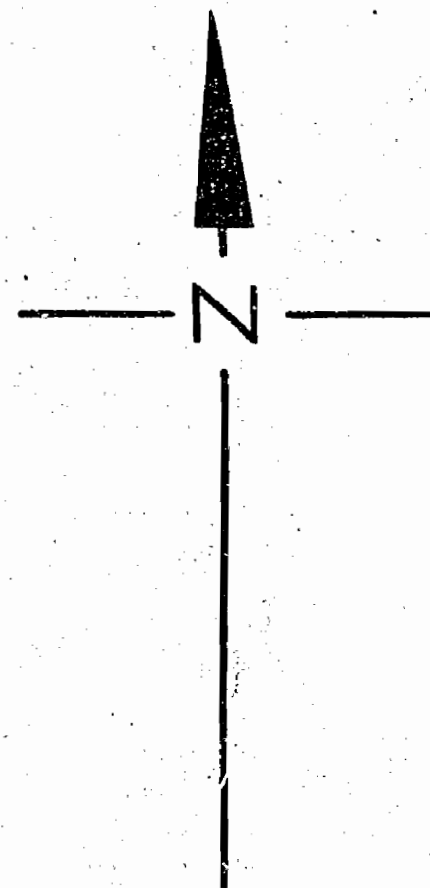
HARROW TWP.

HALLAM TWP.



M 860

DEPARTMENT of MINES
— ONTARIO —



GOUGH TWP.

Good
No L.R.
any file

THE TOWNSHIP
OF
MAY

DISTRICT of SUDBURY
SUDBURY MINING
DIVISION

SCALE: 1 INCH TO 40 CHAINS

LEGEND

PATENTED LAND.....Ⓟ
CROWN LAND SALE.....Ⓢ
LICENSE OF OCCUPATION.....L.O.
LOCATED LAND.....Loc.
C.P.R.+ + + + +
IMPROVED ROAD.....+ + + + +
ROAD.....+ + + + +

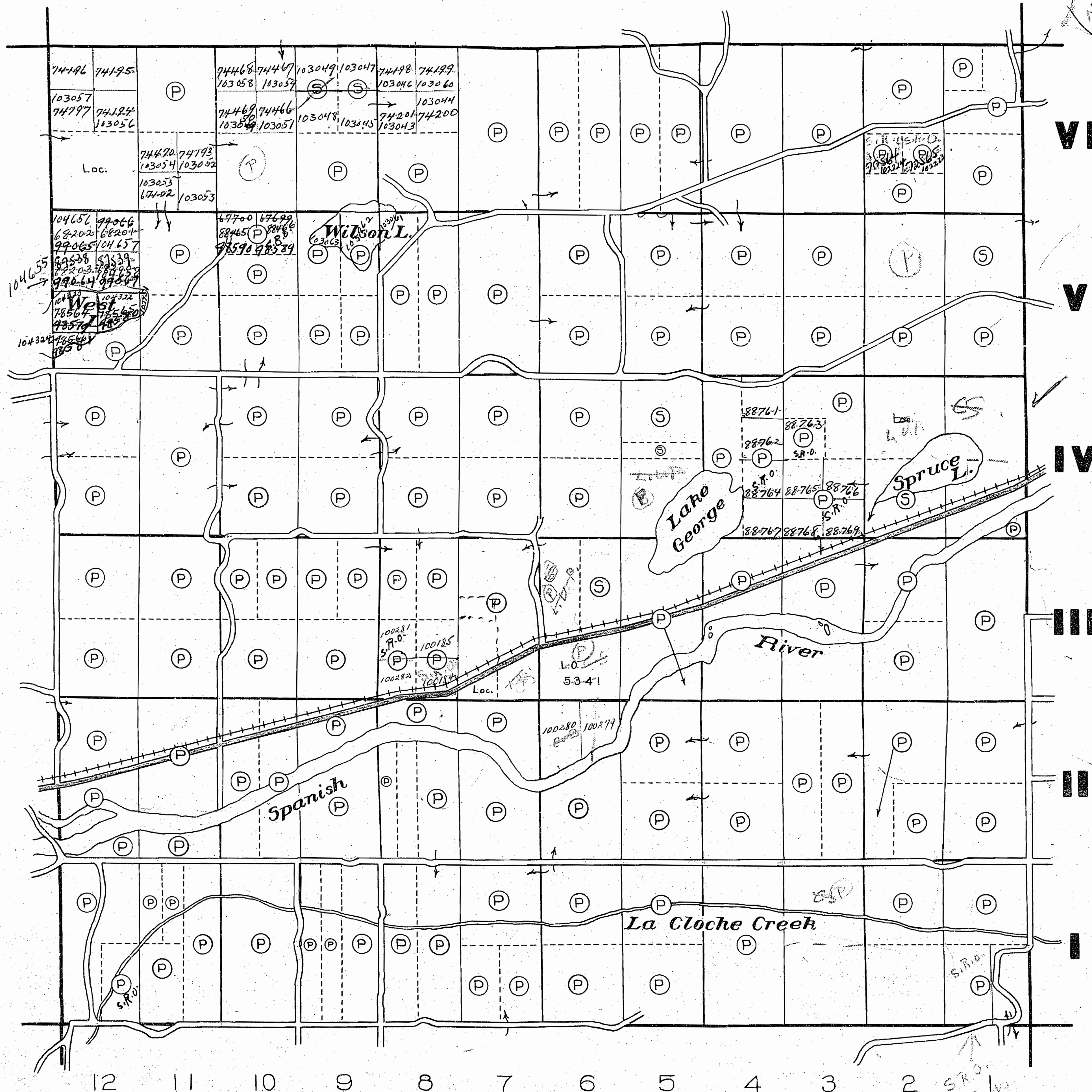
NOTES

*My Rts open in 1/2 of 2nd
lot 2 Con. 6. See Act
Magistrate 9/15/53*
*My Rts open in 1/2 of 2nd
lot 8 Con. 3. on Jan 1/54
O.S. Magistrate 9/15/54*


*Lead & Iron
Excluded*

SALTER TWP.

HALLAM TWP.



HARROW TWP.



860

M 860

DEPARTMENT of MINES
ONTARIO

50

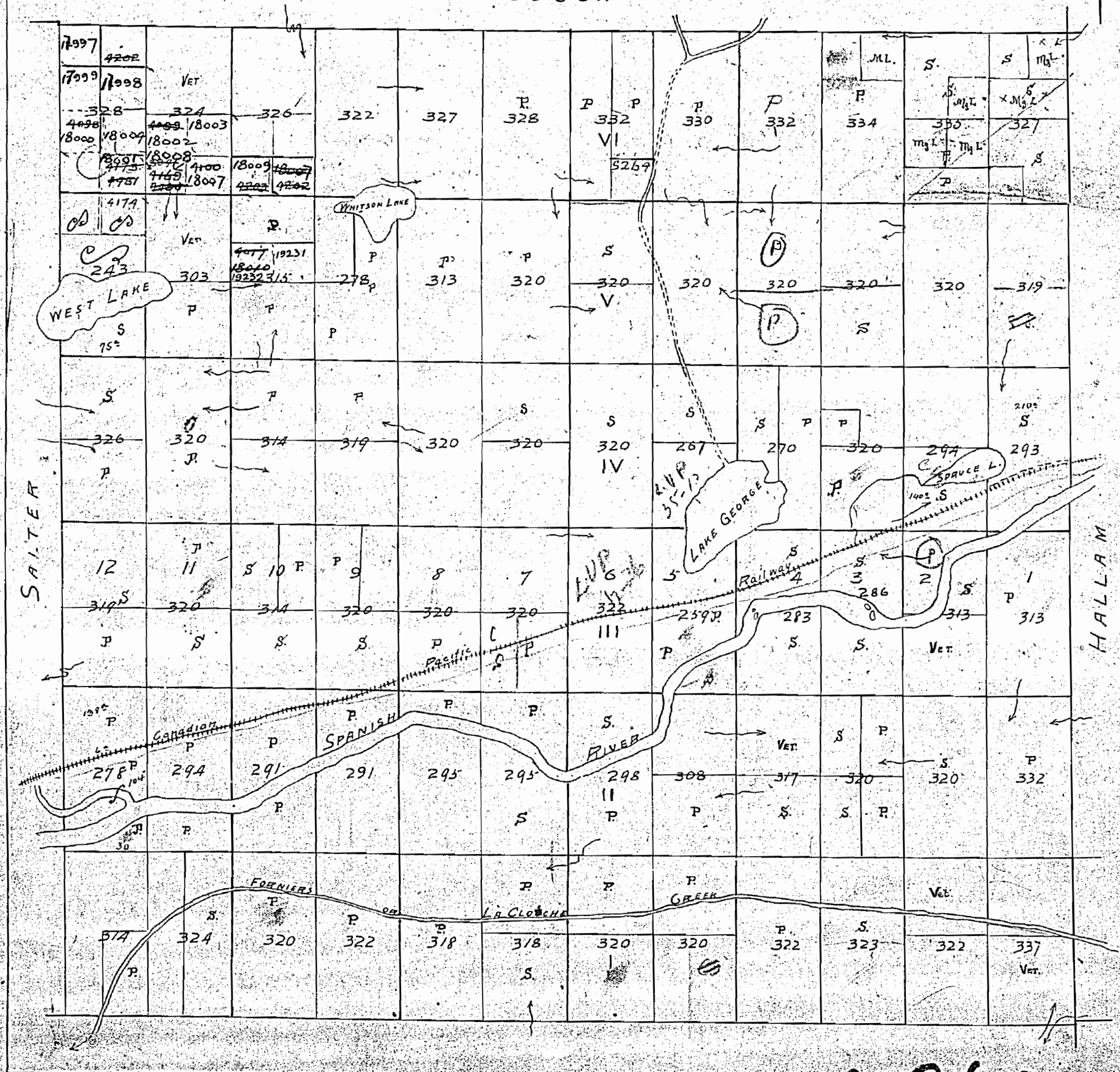
OK with Hoffmann
map January 27/30

Open for work Dept Jetti March 15/89.

MAY


SCALE 40 CHAINS TO AN INCH

ГОУБН



m860

860



GOUGH TWP.

O.D.D.

H. L. R.

Twp file

THE TOWNSHIP
OF
MAY

DISTRICT of SUDBURY
SUDBURY MINING
DIVISION

SCALE: 1 INCH TO 40 CHAINS

LEGEND

PATENTED LAND.....Ⓟ
CROWN LAND SALE.....Ⓢ
LICENSE OF OCCUPATION.....L.O.
LOCATED LAND.....Loc.
C.P.R.+ + + + +
IMPROVED ROAD.....= = = = =
ROAD.....- - - - -

NOTES

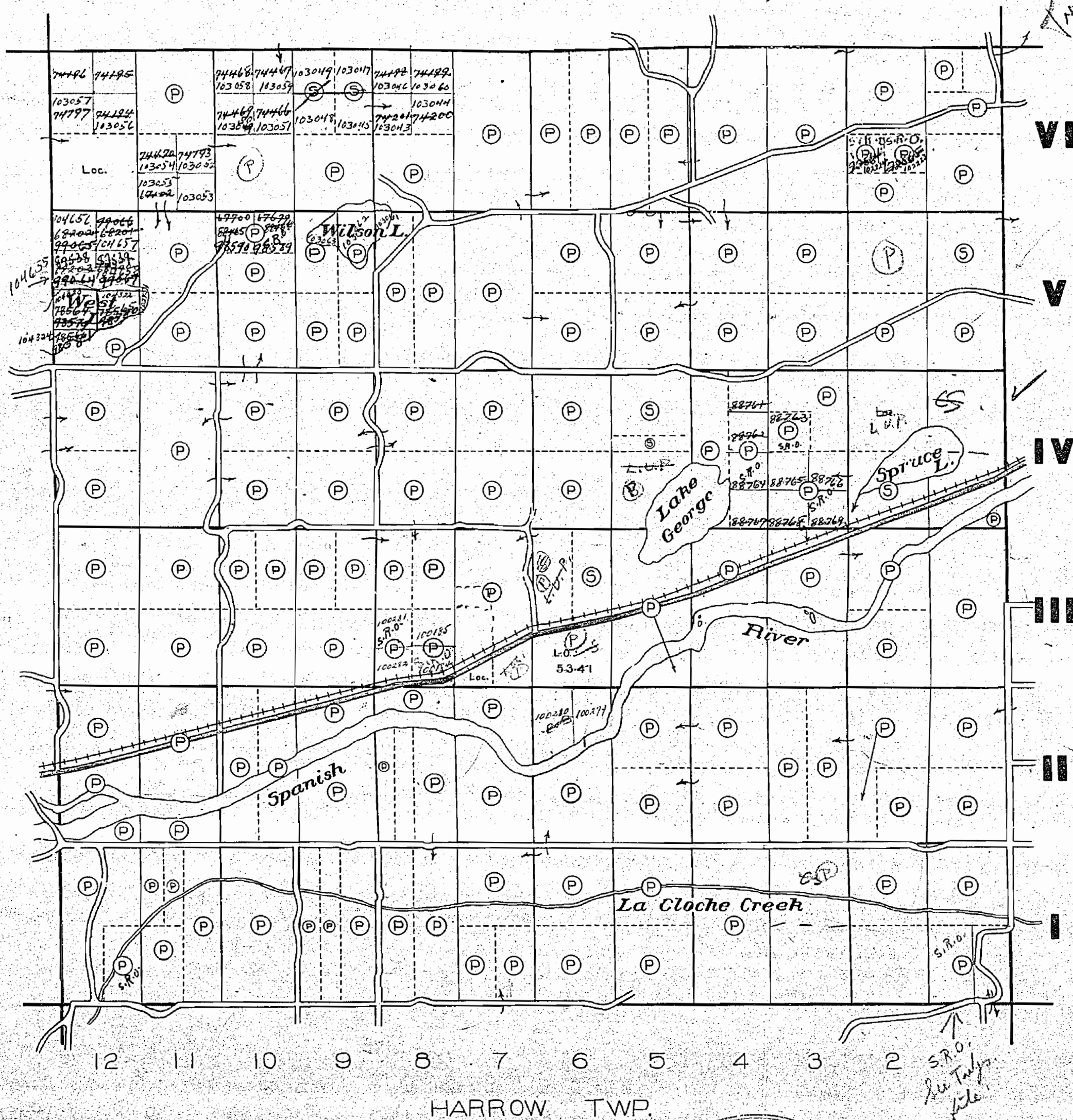
My. Rls. Open in N¹/₂ of S¹/₂
Lot 2 Con. 6. L.O. Act
May 15/53

My. Rls. Open in S¹/₂ of
Lot 8 Con. 3. on June 1/54
Act. May 15/54

Sand & Gravel
Excluded

SALTER TWP.

HALLAM TWP.



HARROW TWP.



M 860

DEPARTMENT of MINES
— ONTARIO —

GOUGH TWP.

Old

THE TOWNSHIP
OF
MAYDISTRICT of SUDBURY
SUDBURY MINING
DIVISION


SCALE: 1 INCH TO 40 CHAINS

LEGEND

PATENTED LAND.....Ⓟ
 CROWN LAND SALE.....Ⓢ
 LICENSE OF OCCUPATION.....L.O.
 LOCATED LAND.....Loc.
 C.R.R.
 IMPROVED ROAD.....
 ROAD.....

NOTES

Sand & Gravel on all unpatented mining claims
 in this Township, reserved to the Crown.

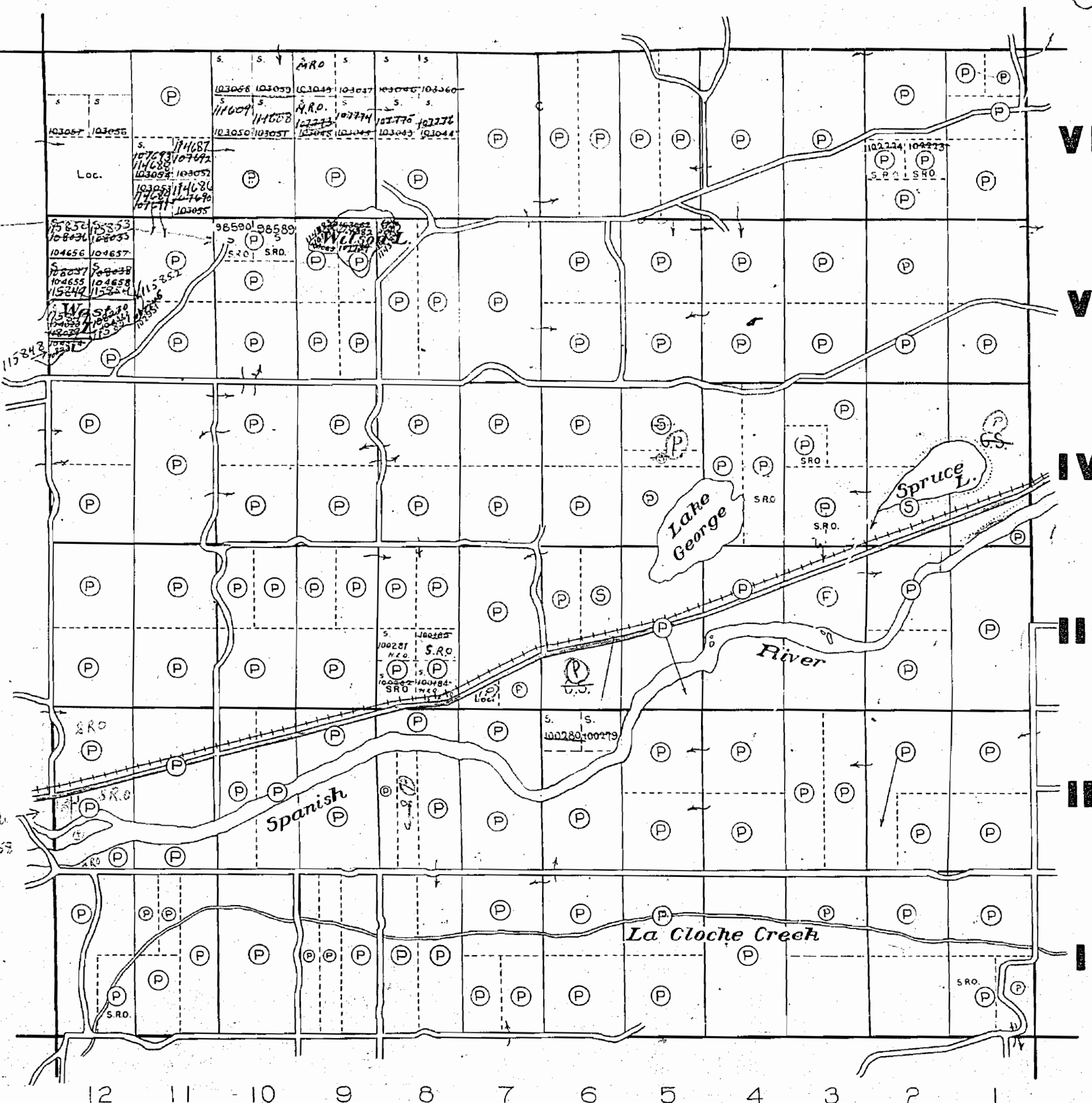
400' Reserve Dept. of Lands & Forests
 shown thus: 

Sand & Gravel Exp. L.

SALTER TWP.

HALLAM TWP.

HARROW TWP.



M 860

DEPARTMENT of MINES
— ONTARIO —

860

GOUGH TWP.

THE TOWNSHIP
OF
MAY

DISTRICT of SUDBURY
SUDBURY MINING
DIVISION

SCALE: 1 INCH TO 40 CHAINS

LEGEND

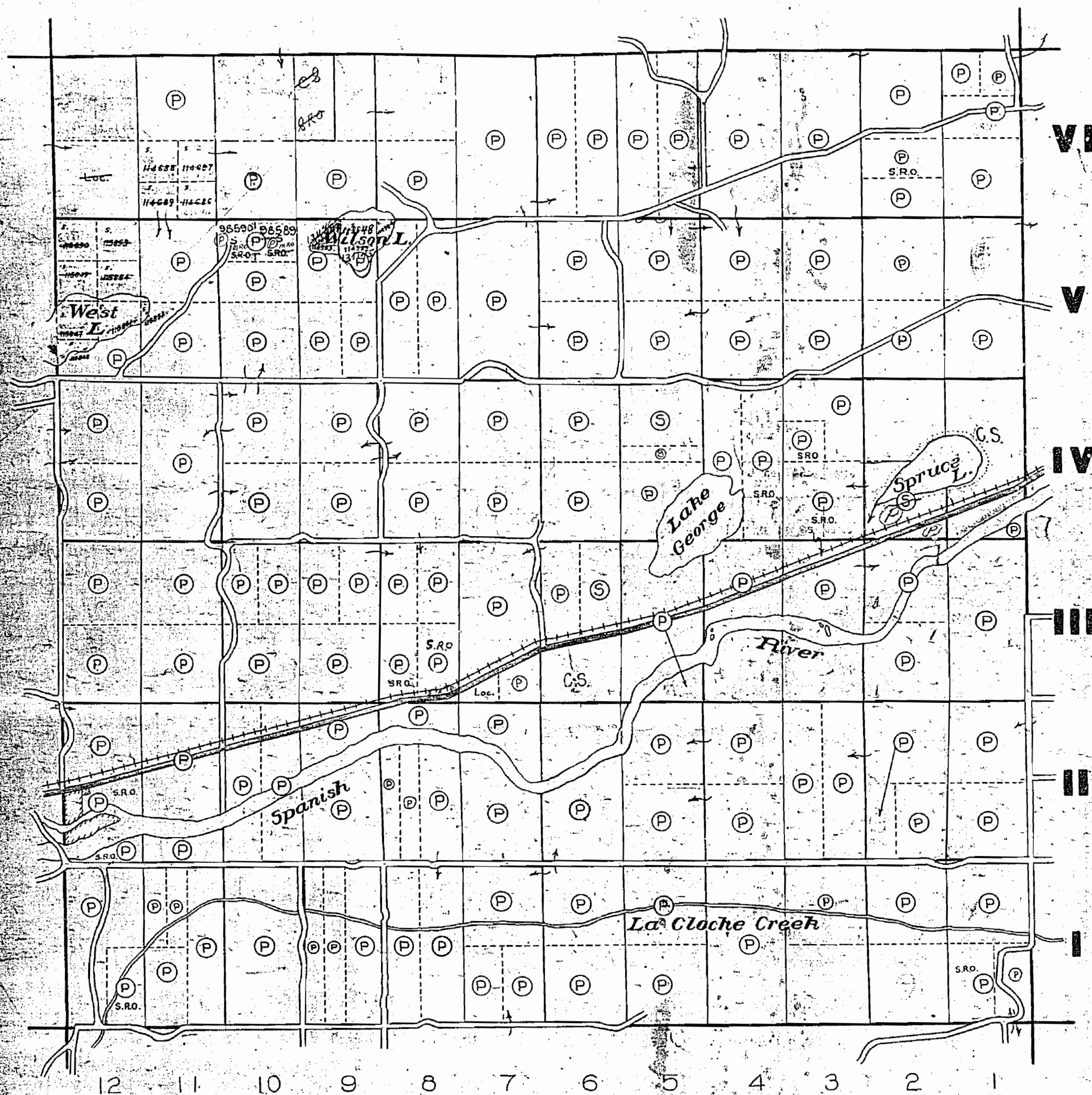
PATENTED LAND (P)
CROWN LAND SALE (S)
LICENSE OF OCCUPATION L.O.
LOCATED LAND Loc.
C.P.R.
IMPROVED ROAD
ROAD

NOTES

Sand & Gravel on all unpatented mining claims
in this Township, reserved to the Crown.

400' Reserve Dept. of Lands & Forests
shown thus:

*Water of Superficial
Surface Rights W. of N. 1/2
Lot 14, Con. 3 (7875-6600)
(see sheet letter July 11/01)*



HARROW TWP.

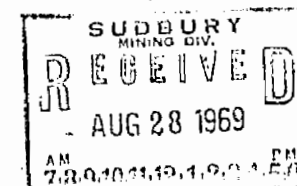
M 860

DEPARTMENT of MINES
— ONTARIO —

400' Res. to Dept. of Lands & Forests shown thus:

860

GOUGH TWP.


 THE TOWNSHIP
OF
MAY

 DISTRICT of SUDBURY
SUDBURY MINING
DIVISION

SCALE: 1 INCH TO 40 CHAINS

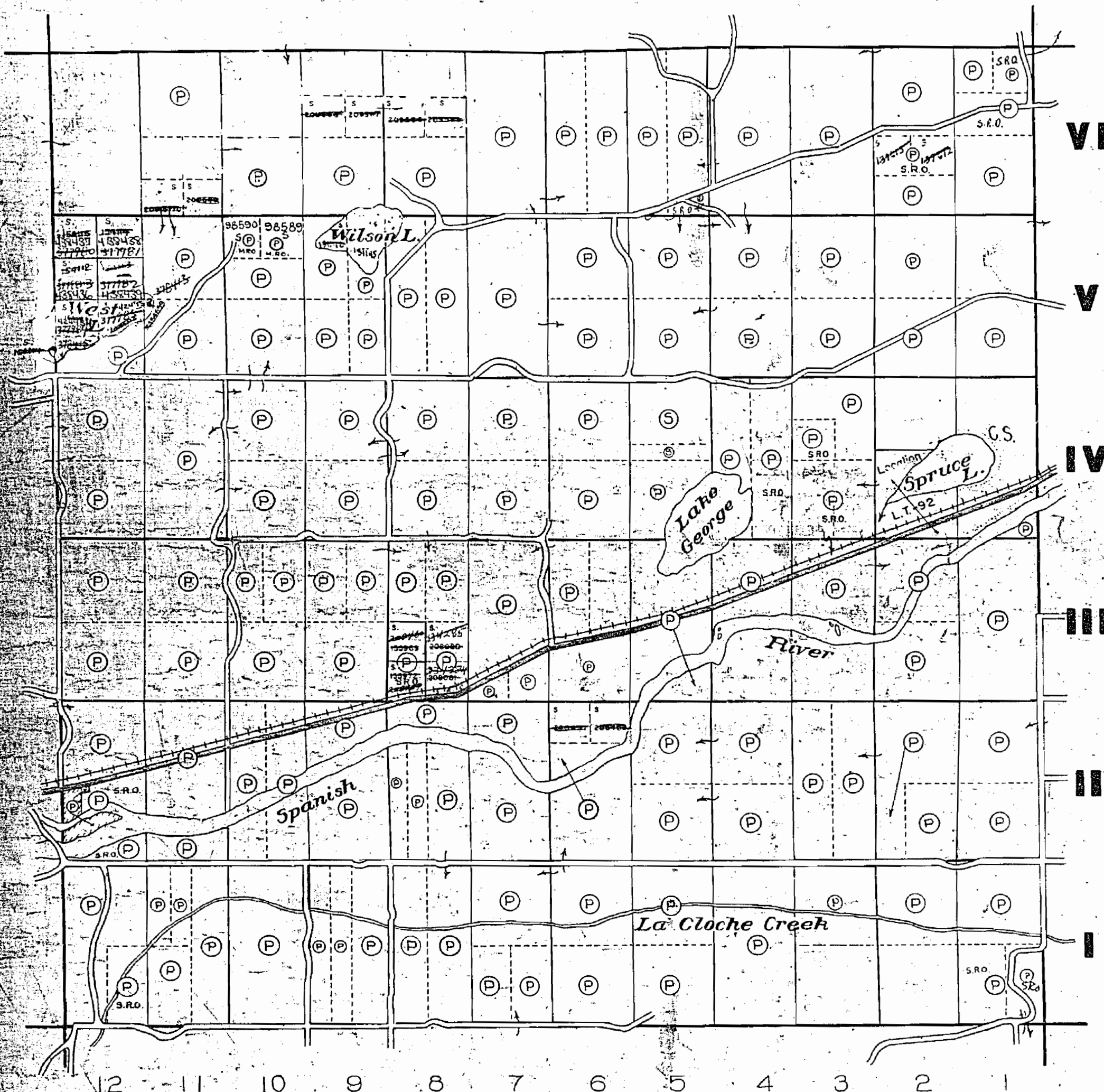
LEGEND

PATENTED LAND (P)
 CROWN LAND SALE (S)
 LICENSE OF OCCUPATION L.O.
 LOCATED LAND Loc.
 C.P.R.
 IMPROVED ROAD
 ROAD

NOTES

Sand & Gravel on all unpatented mining claims in this Township, reserved to the Crown.

400' Surface Rights Reservation around all Lakes and Rivers.



HARROW TWP.

 M 860
MAY
M 860

 DEPARTMENT of MINES
— ONTARIO —

OFFICE USE ONLY

GOUGH TWP.

THE TOWNSHIP
OF
MAY

DISTRICT of SUDBURY
SUDBURY MINING
DIVISION

SCALE: 1 INCH TO 40 CHAINS


LEGEND

PATENTED LAND (P)
CROWN LAND SALE (C)
LICENSE OF OCCUPATION L.O.
LOCATED LAND Loc.
C.P.R.
IMPROVED ROAD
ROAD

NOTES

Sand & Gravel on all unpatented mining claims
in this Township, reserved to the Crown.

400' Surface Rights Reservation around
all Lakes and Rivers.

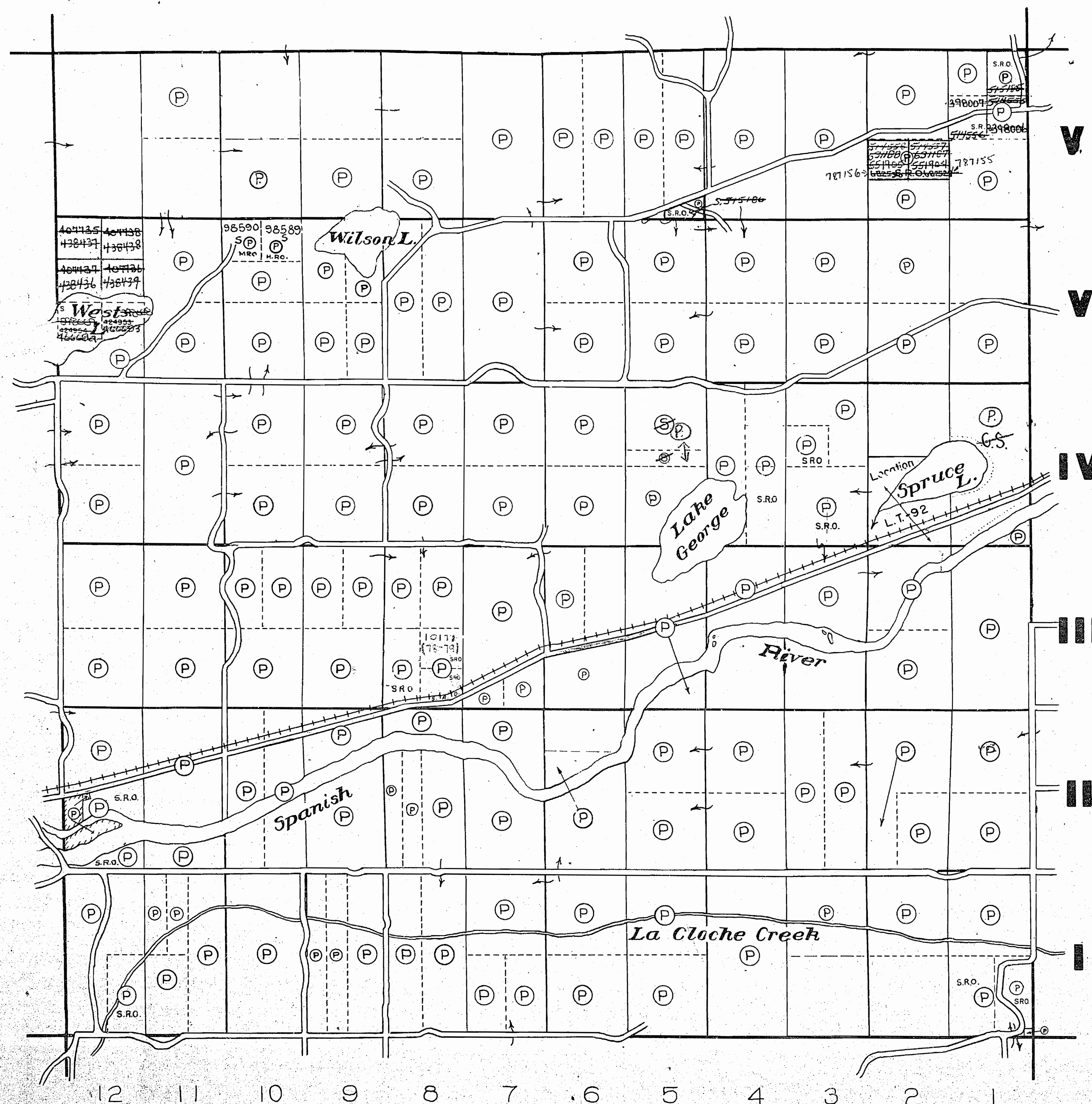


M.860 MAY

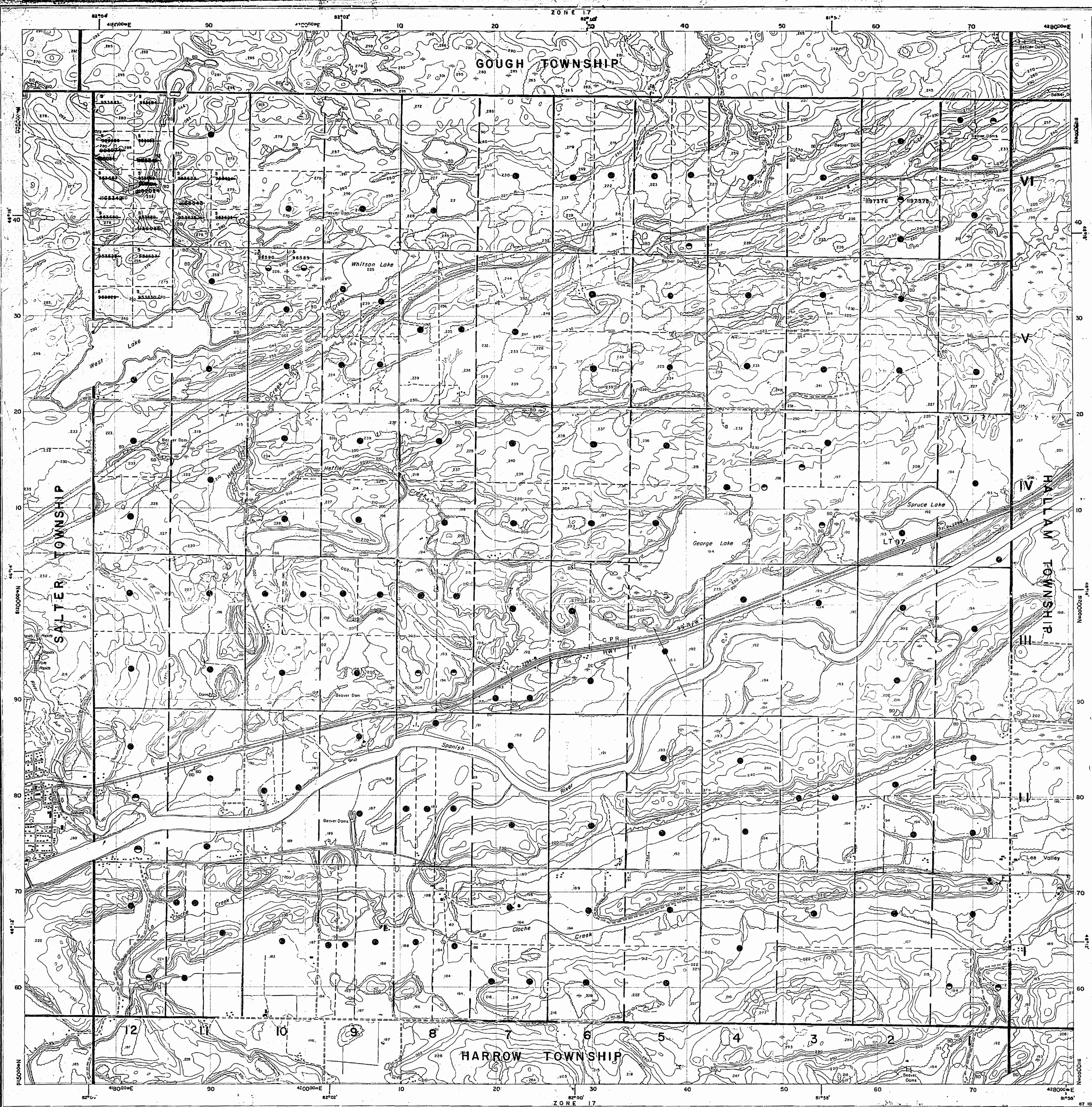
ONTARIO
MINISTRY OF NATURAL RESOURCES
SURVEYS AND MAPPING BRANCH

SALTER TWP.

HALLAM TWP.



HARROW TWP.



Ministry of
Natural
Resources

Ministry of
Northern Development
and Mines


In Service: March 30, 1988

INDEX TO LAND DISPOSITION

PLAN
G-2971
TOWNSHIP
MAY

DATE OF ISSUE
APR 20 1984
SUDBURY
MINING RECORDER'S OFFICE

M.N.R. ADMINISTRATIVE DISTRICT
ESPANOLA
MINING DIVISION
SUDBURY
LAND TITLES/REGISTRY DIVISION
SUDBURY



SYMBOLS

- Boundary
- Township, Meridian, Baseline
- Road allowance; surveyed
- shoreline
- Concession; surveyed
- unsurveyed
- Parcel; surveyed
- unsurveyed
- Right-of-way; road
- railway
- utility
- Reservation
- Cliff, Pit, Pile
- Contour
- Interpolated
- Approximate
- Depression
- Control point (horizontal)
- Flooded land
- Mine head frame
- Pipeline (above ground)
- Railway; single track
- double track
- abandoned
- Road; highway, county, township
- access
- trail, bush
- Shoreline (original)
- Transmission line
- Wooded area

AREAS WITHDRAWN FROM DISPOSITION

MRO - Mining Rights Only
SRO - Surface Rights Only
M+S - Mining and Surface Rights

Description Order No. Date Disposition File

THE INFORMATION THAT
APPEARS ON THIS MAP
HAS BEEN COMPILED
FROM VARIOUS SOURCES,
AND ACCURACY IS NOT
GUARANTEED. THOSE
WISHING TO STAKE MIN-
ING CLAIMS SHOULD CON-
SULT WITH THE MINING
RECORDER, MINISTRY OF
NORTHERN DEVELOP-
MENT AND MINES, FOR AD-
DITIONAL INFORMATION
ON THE STATUS OF THE
LANDS SHOWN HEREON.

DISPOSITION OF CROWN LANDS

- Patent
- Surface & Mining Rights
- Surface Rights Only
- Mining Rights Only
- Lease
- Surface & Mining Rights
- Surface Rights Only
- Mining Rights Only
- Licence of Occupation
- Order-in-Council
- Cancelled
- Reservation
- Sand & Gravel

DATE OF ISSUE
MAR 30 1988
SUDBURY
MINING RECORDER'S OFFICE