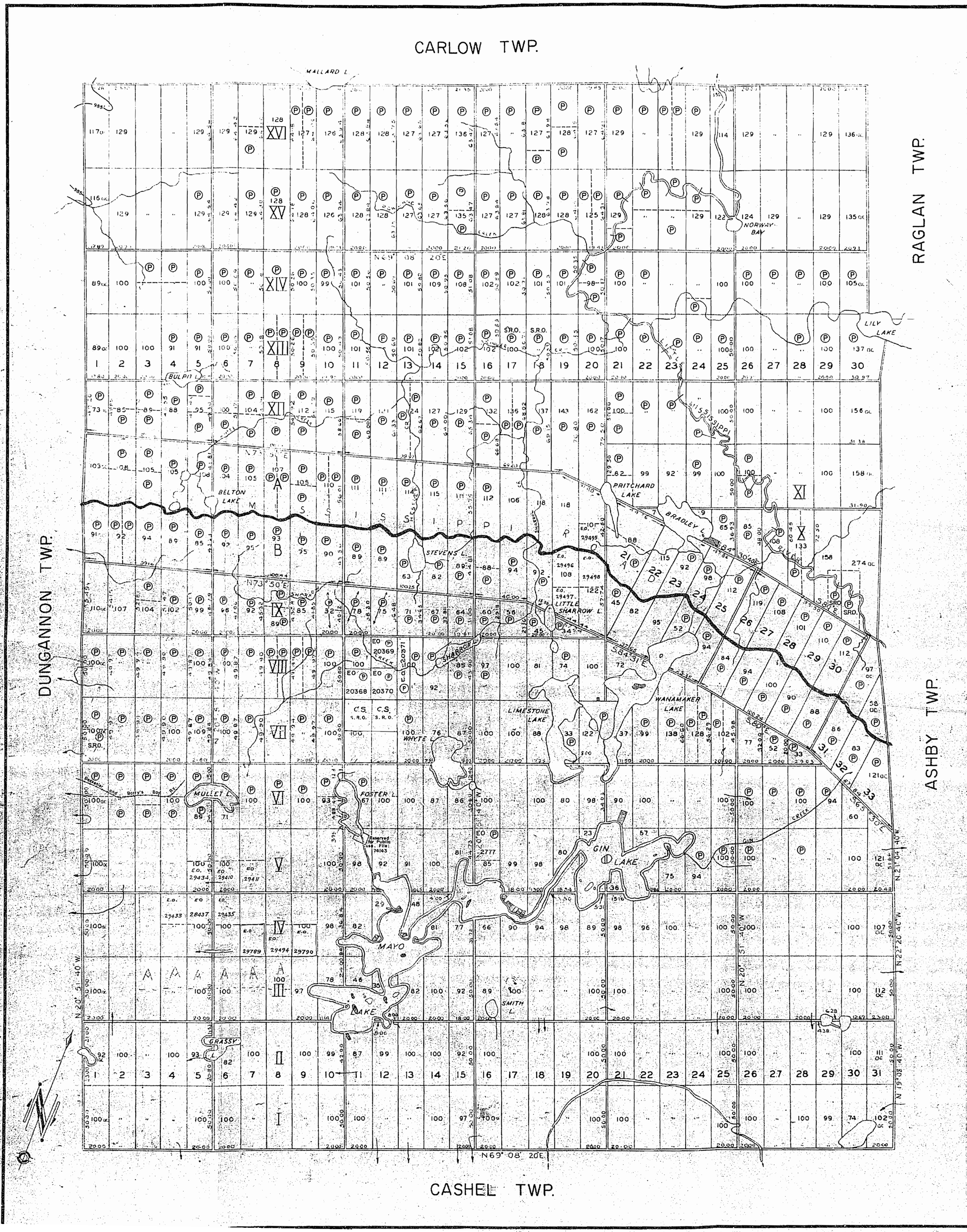

THE TOWNSHIP OF MAYO

COUNTY OF HASTINGS

EASTERN ONTARIO MINING DIVISION

SCALE: 1-INCH = 40 CHAINS

LEGEND

PATENTED LAND	Ⓟ
CROWN LAND SALE	C.S.
LEASES	Ⓛ
LOCATED LAND	Loc.
LICENSE OF OCCUPATION	L.O.
MINING RIGHTS ONLY	M.R.O.
SURFACE RIGHTS ONLY	S.R.O.
ROADS	
IMPROVED ROADS	
KING'S HIGHWAYS	
RAILWAYS	
POWER LINES	
MARSH OR MUSKEG	
MINES	⚒
CANCELLED	C

NOTES

400' Surface rights reservation around all lakes & rivers.

For status of summer resort location shown thus: Please contact Dept. of Lands & Forests.

Reserve flooding rights up to contour elevation 985 feet for Ontario H.E.P.C. —File: 22311.

N½ lots 11 & 12 Con. 7 withdrawn under Section 36(d) of Mining Act surface rights only reserved. File 24603

DATE OF ISSUE
MAY 24 1962
ONTARIO DEPT. OF MINES

ONT. DEPT. OF MINES
MINING LANDS BR.
THIS MAP FOR CHECKING PURPOSES ONLY – MUST NOT BE SOLD

PLAN NO.– M.125

DEPARTMENT OF MINES
–ONTARIO–

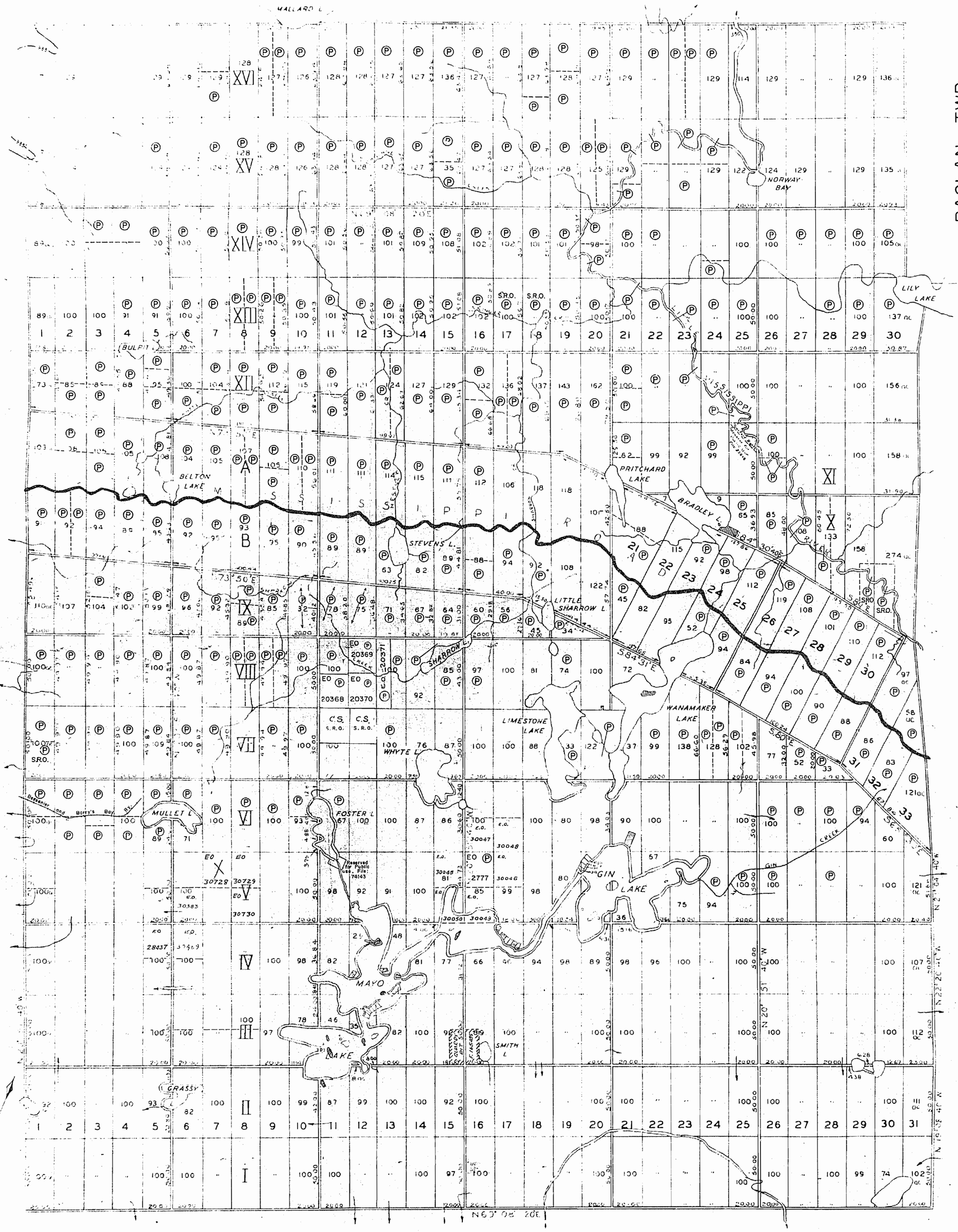

THE TOWNSHIP

OF

MAYO

COUNTY OF HASTINGS

EASTERN ONTARIO MINING DIVISION

SCALE: 1-INCH = 40 CHAINS

LEGEND

PATENTED LAND	Ⓟ
CROWN LAND SALE	C.S.
LEASES	Ⓛ
LOCATED LAND	Loc.
LICENSE OF OCCUPATION	L.O.
MINING RIGHTS ONLY	M.R.O.
SURFACE RIGHTS ONLY	S.R.O.
ROADS	
IMPROVED ROADS	
KING'S HIGHWAYS	
RAILWAYS	
POWER LINES	
MARSH OR MUSKEG	
MINES	⚒
CANCELLED	C

NOTES

400' Surface rights reservation around all lakes & rivers.

For status of summer resort location shown thus: Please contact Dept. of Lands & Forests.

Reserve flooding rights up to contour elevation 985 feet for Ontario H.E.P.C. —File: 22311.

N½ lots 11 & 12 Con. 7 withdrawn under Section 36(d) of Mining Act surface rights only reserved File 24603

SEP 12 1963
ONTARIO DEPT. OF MINES

ONT. DEPT. OF MINES
MINING LANDS BR.
THIS MAP FOR CHECKING PURPOSES ONLY – MUST NOT BE SOLD.

PLAN NO.– M.125

DEPARTMENT OF MINES
—ONTARIO—

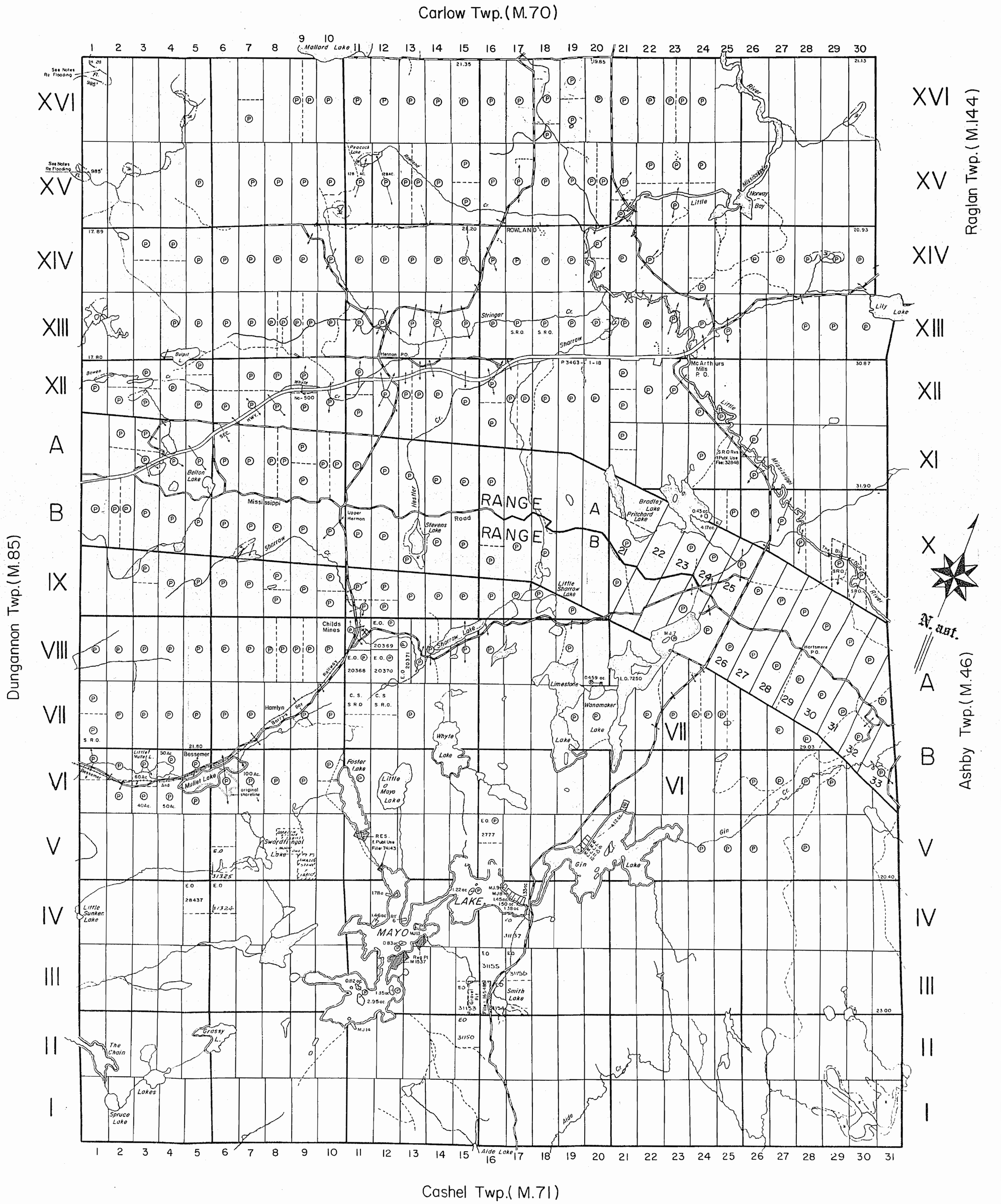

THE TOWNSHIP OF MAYO

COUNTY OF HASTINGS

EASTERN ONTARIO MINING DIVISION

SCALE: 1-INCH=40 CHAINS

LEGEND

PATENTED LAND	Ⓟ
CROWN LAND SALE	C.S.
LEASES	Ⓛ
LOCATED LAND	Loc.
LICENSE OF OCCUPATION	L.O.
MINING RIGHTS ONLY	M.R.O.
SURFACE RIGHTS ONLY	S.R.O.
ROADS	
IMPROVED ROADS	
KING'S HIGHWAYS	
RAILWAYS	
POWER LINES	
MARSH OR MUSKEG	
MINES	
CANCELLED	C.
TRAILS	

NOTES

This Map Is Not To Be Used FOR SURVEY PURPOSES.

Lot And Concession Lines Shown Hereon Are Projected From The Best Informations Available, But Their True Position Is Not Guaranteed. For Official Survey Purposes Consult The Original Survey Plans And Field Notes Of Records In The Dept. Of Lands & Forests.

400' Surface rights reservations around all Lakes and Rivers.

Flooding Rights Reserved Up To Contour Elevation 985' To H.E.P.C. Of Ontario File: 22311.

For Status Of Summer Resort Locations Shown Thus:
Please Contact Dept. Of Lands & Forests.

ONT. DEPT. OF MINES MINING LANDS BR.
THIS MAP FOR CHECKING PURPOSES ONLY – MUST NOT BE SOLD.

DATE OF ISSUE
SEP 9 1964
ONTARIO DEPT. OF LANDS

PLAN NO.- M.125

DEPARTMENT OF MINES
—ONTARIO—

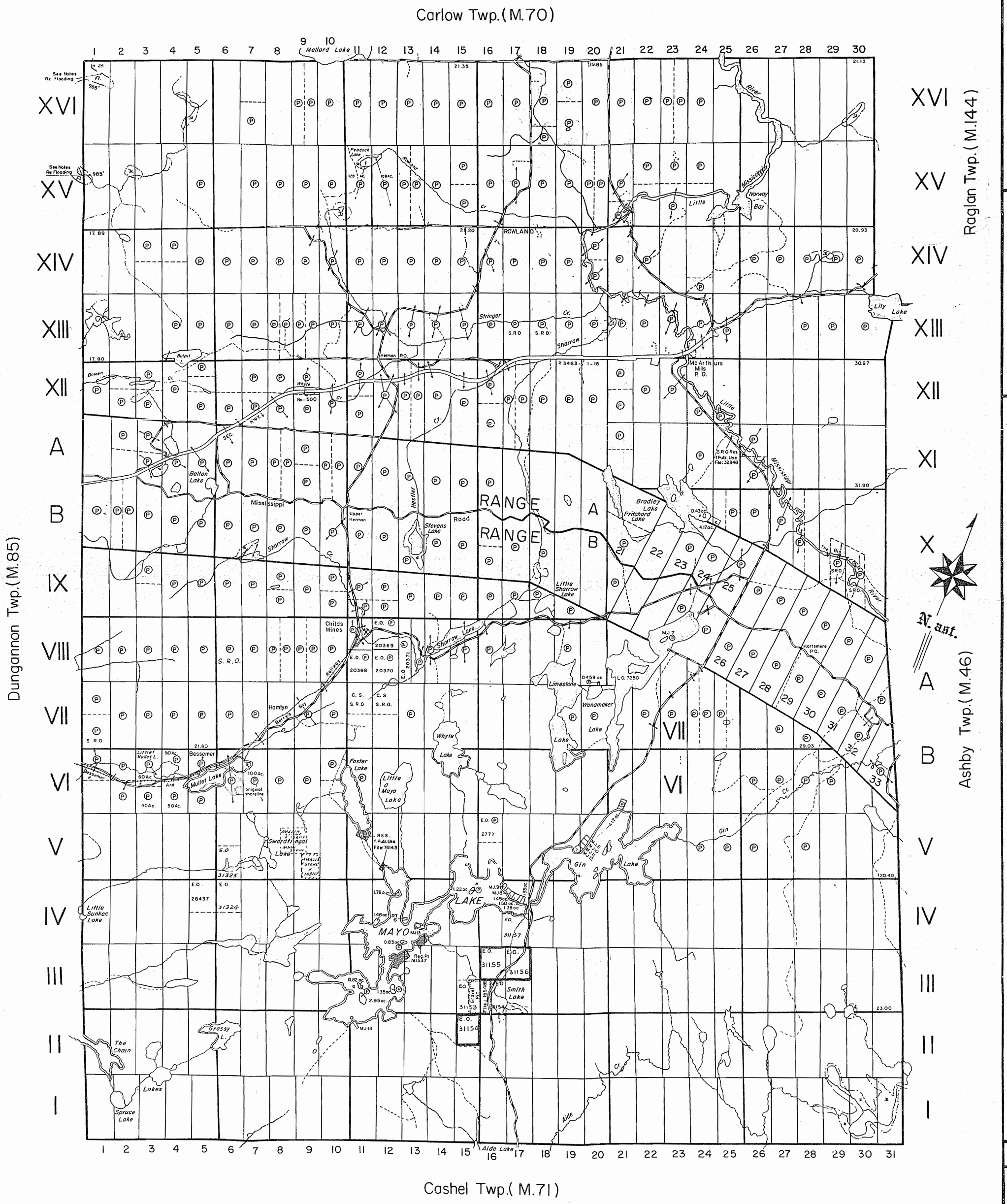

THE TOWNSHIP OF MAYO

COUNTY OF HASTINGS

EASTERN ONTARIO MINING DIVISION

SCALE: 1-INCH=40 CHAINS

LEGEND

PATENTED LAND	Ⓟ
CROWN LAND SALE	C.S.
LEASES	Ⓛ
LOCATED LAND	Loc.
LICENSE OF OCCUPATION	L.O.
MINING RIGHTS ONLY	M.R.O.
SURFACE RIGHTS ONLY	S.R.O.
ROADS	
IMPROVED ROADS	
KING'S HIGHWAYS	
RAILWAYS	
POWER LINES	
MARSH OR MUSKEG	
MINES	
CANCELLED	C.
TRAILS	

NOTES

This Map Is Not To Be Used FOR SURVEY PURPOSES.

Lot And Concession Lines Shown Hereon Are Projected From The Best Informations Available, But Their True Position Is Not Guaranteed. For Official Survey Purposes Consult The Original Survey Plans And Field Notes Of Records In The Dept. Of Lands & Forests.

400' Surface rights reservations around all Lakes and Rivers.

Flooding Rights Reserved Up To Contour Elevation 985' To H.E.P.C. Of Ontario File: 22311.

For Status Of Summer Resort Locations Shown Thus: Please Contact Dept. Of Lands & Forests.

ONT. DEPT. OF MINES MINING LANDS BR. THIS MAP FOR CHECKING PURPOSES ONLY – MUST NOT BE SOLD.

DATE OF ISSUE JUL 20 1965 ONTARIO DEPT. OF MINES

PLAN NO.-M.125

DEPARTMENT OF MINES —ONTARIO—

J.P.v.K.

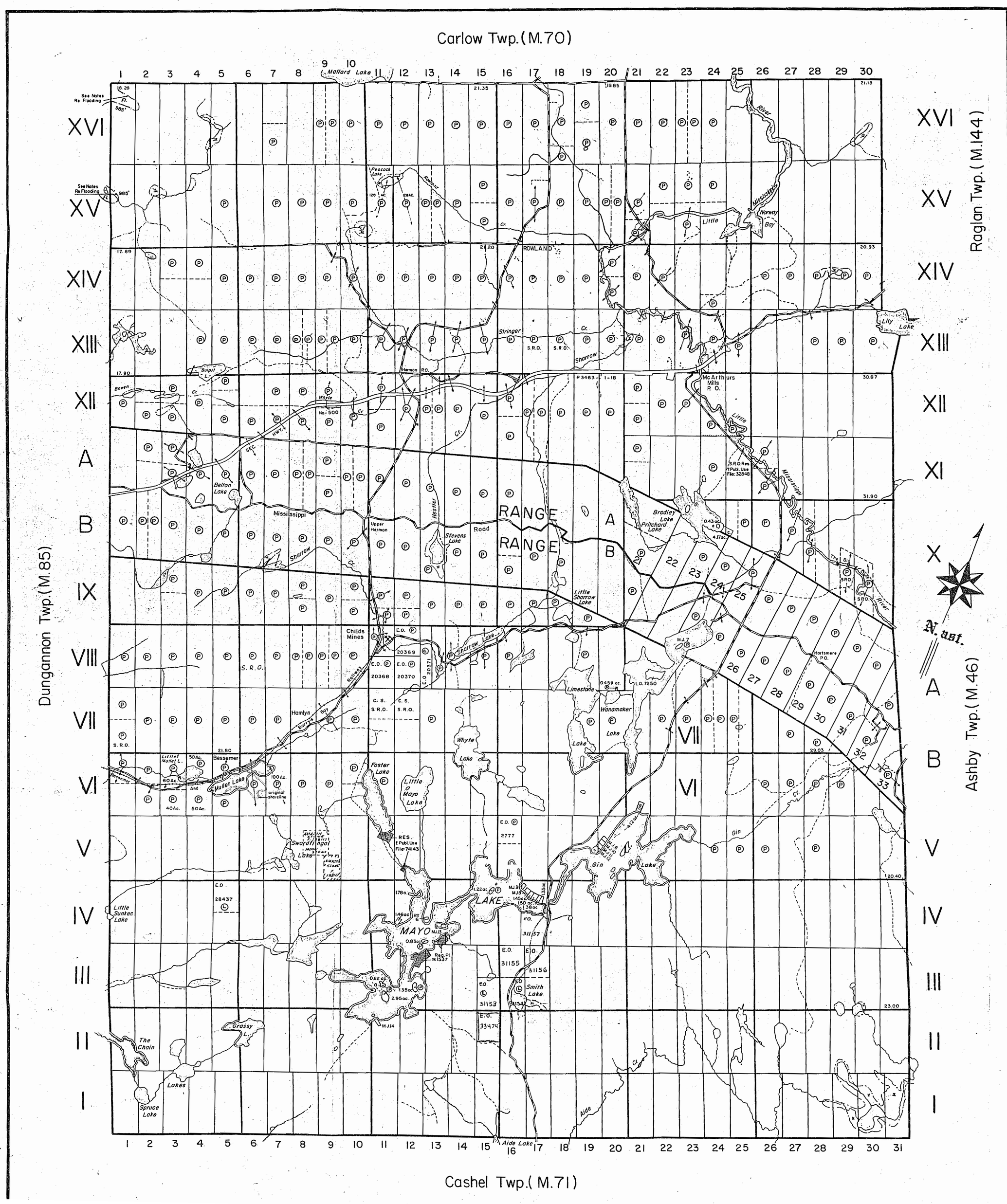

THE TOWNSHIP OF MAYO

COUNTY OF HASTINGS

EASTERN ONTARIO MINING DIVISION

SCALE: 1-INCH=40 CHAINS

LEGEND

PATENTED LAND	Ⓟ
CROWN LAND SALE	C.S.
LEASES	Ⓛ
LOCATED LAND	Loc.
LICENSE OF OCCUPATION	L.O.
MINING RIGHTS ONLY	M.R.O.
SURFACE RIGHTS ONLY	S.R.O.
ROADS	
IMPROVED ROADS	
KING'S HIGHWAYS	
RAILWAYS	
POWER LINES	
MARSH OR MUSKEG	
MINES	
CANCELLED	C.
TRAILS	

NOTES

This Map Is Not To Be Used FOR SURVEY PURPOSES.

Lot And Concession Lines Shown Hereon Are Projected From The Best Informations Available, But Their True Position Is Not Guaranteed. For Official Survey Purposes Consult The Original Survey Plans And Field Notes Of Records In The Dept. Of Lands & Forests.

400' Surface rights reservations around all Lakes and Rivers.

Flooding Rights Reserved Up To Contour Elevation 985' To H.E.P.C. Of Ontario. File: 22311.

For Status Of Summer Resort Locations Shown Thus:
Please Contact Dept. Of Lands & Forests.

DEPT. OF MINES MINING LANDS BR. MAP FOR CHECKING PURPOSES ONLY – MUST BE RETURNED

DATE OF ISSUE
JUL 15 1966
ONTARIO DEPT. OF MINES

PLAN NO.- M.125

DEPARTMENT OF MINES
—ONTARIO—

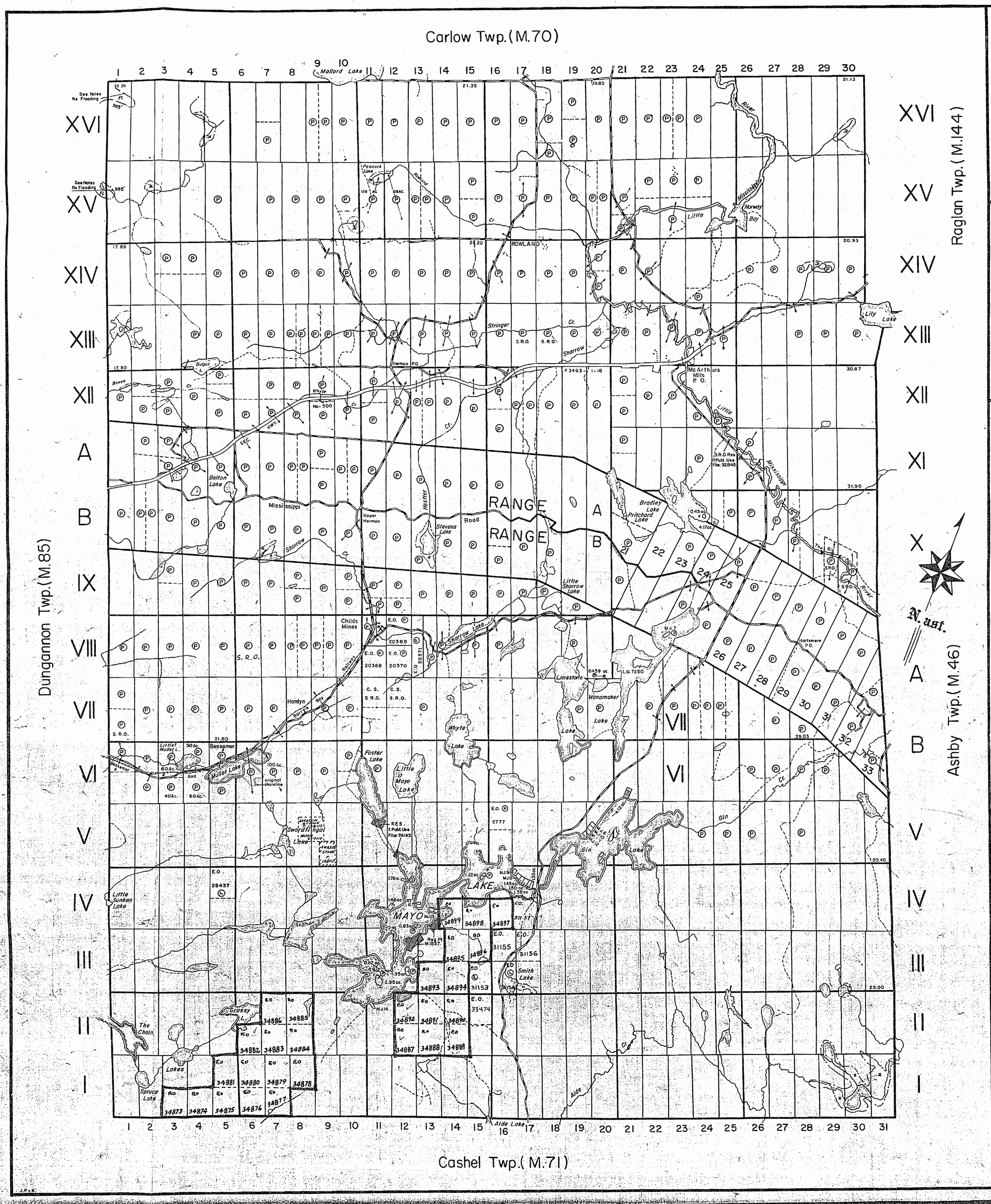

THE TOWNSHIP OF MAYO

E034882

COUNTY OF HASTINGS

EASTERN ONTARIO MINING DIVISION

SCALE: 1-INCH=40 CHAINS

LEGEND

PATENTED LAND	Ⓟ
CROWN LAND SALE	C.S.
LEASES	Ⓛ
LOCATED LAND	Loc.
LICENSE OF OCCUPATION	L.O.
MINING RIGHTS ONLY	M.R.O.
SURFACE RIGHTS ONLY	S.R.O.
ROADS	
IMPROVED ROADS	
KING'S HIGHWAYS	
RAILWAYS	
POWER LINES	
MARSH OR MUSKEG	
MINES	
CANCELLED	C.
TRAILS	

NOTES

This Map Is Not To Be Used FOR SURVEY PURPOSES.

Lot And Concession Lines Shown Hereon Are Projected From The Best Informations Available, But Their True Position Is Not Guaranteed. For Official Survey Purposes Consult The Original Survey Plans And Field Notes Of Records In The Dept. Of Lands & Forests.

400' Surface rights reservations around all Lakes and Rivers.

Flooding Rights Reserved Up To Contour Elevation 985' To H.E.P.C. Of Ontario. File: 22311.

For Status Of Summer Resort Locations Shown Thus:
Please Contact Dept. Of Lands & Forests.

DATE OF ISSUE
MAY 8 1967
ONTARIO DEPT. OF MINES

ONT. DEPT. OF MINES
MINING LANDS BR.
THIS MAP FOR CHECKING PURPOSES ONLY – MUST NOT BE SOLD.

PLAN NO.- M.125

DEPARTMENT OF MINES
—ONTARIO—

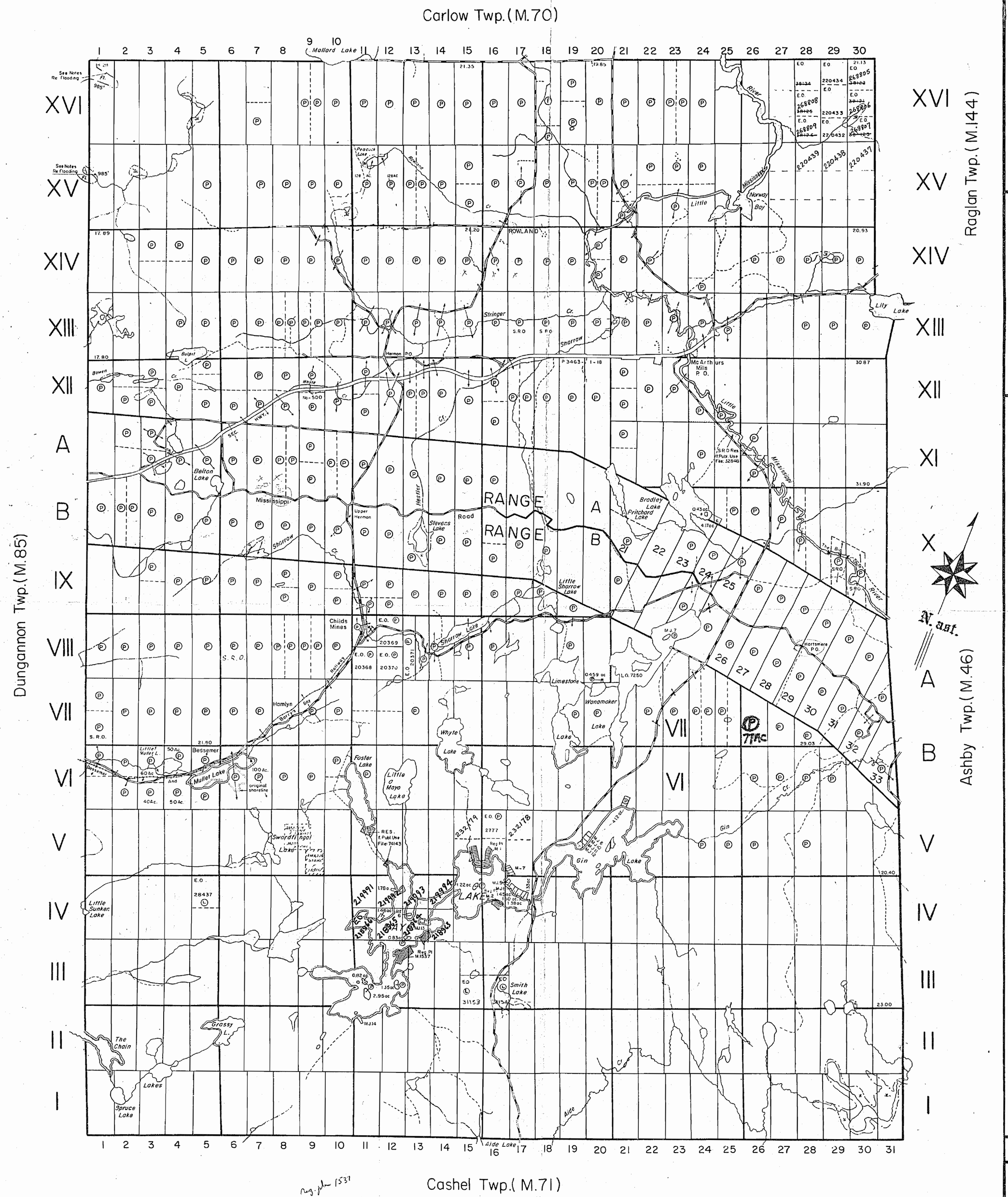

THE TOWNSHIP OF MAYO

COUNTY OF HASTINGS

EASTERN ONTARIO MINING DIVISION

SCALE: 1-INCH=40 CHAINS

LEGEND

PATENTED LAND	Ⓟ
CROWN LAND SALE	C.S.
LEASES	Ⓛ
LOCATED LAND	Loc.
LICENSE OF OCCUPATION	L.O.
MINING RIGHTS ONLY	M.R.O.
SURFACE RIGHTS ONLY	S.R.O.
ROADS	
IMPROVED ROADS	
KING'S HIGHWAYS	
RAILWAYS	
POWER LINES	
MARSH OR MUSKEG	
MINES	⚒
CANCELLED	C.
TRAILS	

NOTES

This Map Is Not To Be Used FOR SURVEY PURPOSES.

Lot And Concession Lines Shown Hereon Are Projected From The Best Informations Available, But Their True Position is Not Guaranteed. For Official Survey Purposes Consult The Original Survey Plans And Field Notes Of Records In The Dept. Of Lands & Forests.

400' Surface rights reservations around all Lakes and Rivers.

Flooding Rights Reserved Up To Contour Elevation 985' To H.E.P.C. Of Ontario File: 22311.

For Status Of Summer Resort Locations Shown Thus: Please Contact Dept. Of Lands & Forests.

DATE OF ISSUE
JUL 22 1969
ONTARIO DEPT. OF MINES

243
50-N 7

PLAN NO.-M.125

DEPARTMENT OF MINES
—ONTARIO—

Reg. plan 1537
219913-5

J.P.v.K.

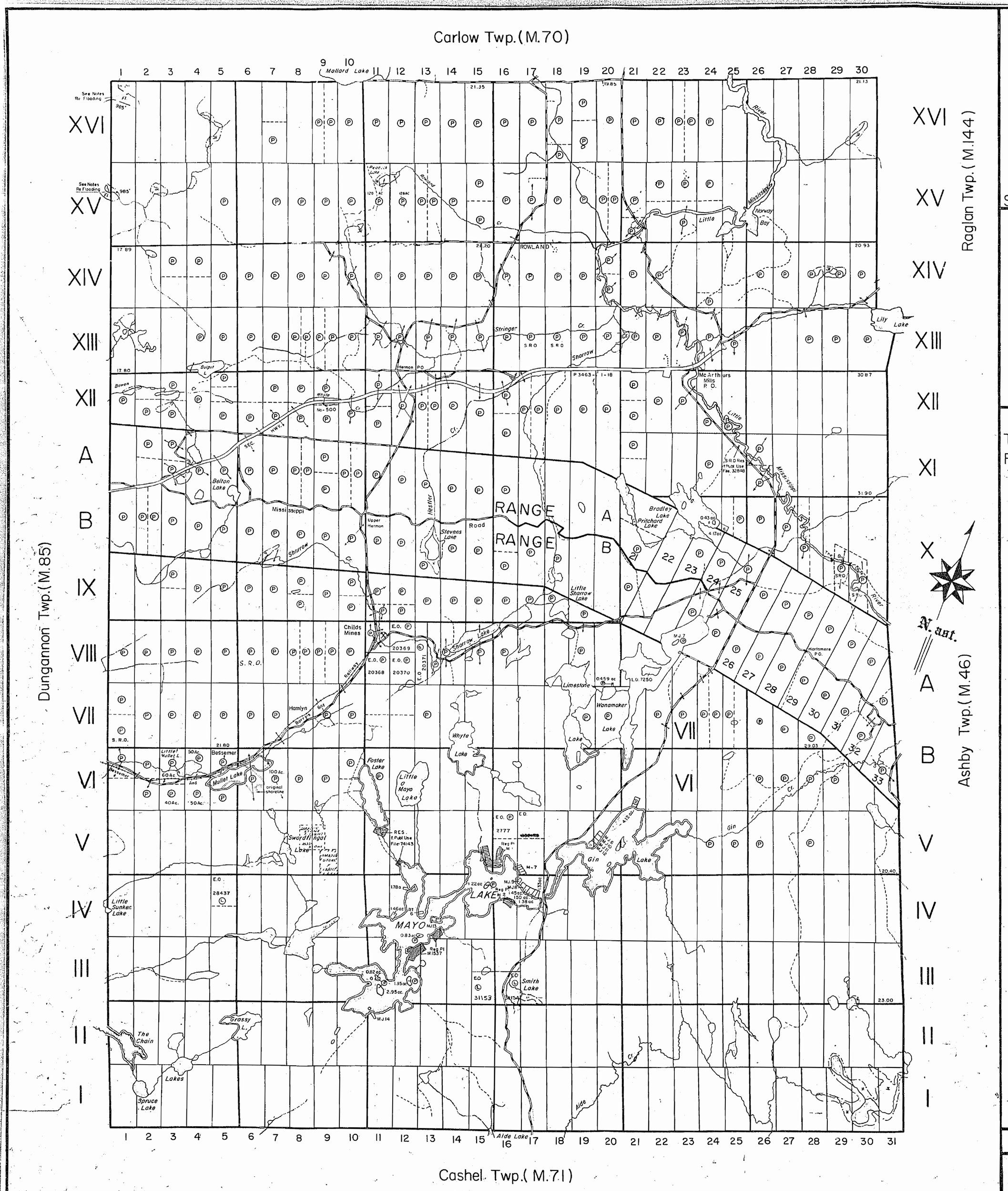

THE TOWNSHIP OF MAYO

COUNTY OF HASTINGS

EASTERN ONTARIO MINING DIVISION

SCALE: 1-INCH=40 CHAINS

LEGEND

PATENTED LAND	Ⓟ
CROWN LAND SALE	C.S.
LEASES	Ⓛ
LOCATED LAND	Loc.
LICENSE OF OCCUPATION	L.O.
MINING RIGHTS ONLY	M.R.O.
SURFACE RIGHTS ONLY	S.R.O.
ROADS	
IMPROVED ROADS	
KING'S HIGHWAYS	
RAILWAYS	
POWER LINES	
MARSH OR MUSKEG	
MINES	⚒
CANCELLED	C.
TRAILS	

NOTES

This Map Is Not To Be Used FOR SURVEY PURPOSES.

Lot And Concession Lines Shown Hereon Are Projected From The Best Informations Available, But Their True Position Is Not Guaranteed. For Official Survey Purposes Consult The Original Survey Plans And Field Notes Of Records In The Dept. Of Lands & Forests.

400' Surface rights reservations around all Lakes and Rivers.

Flooding Rights Reserved Up To Contour Elevation 985' To H.E.P.C. Of Ontario File: 22311.

For Status Of Summer Resort Locations Shown Thus: ||||||
Please Contact Dept Of Lands & Forests.

DATE OF ISSUE
NOV 26 1971
ONT. DEPT. OF MINES AND NORTHERN AFFAIRS

PLAN NO.-M.125

ONTARIO DEPARTMENT OF MINES AND NORTHERN AFFAIRS

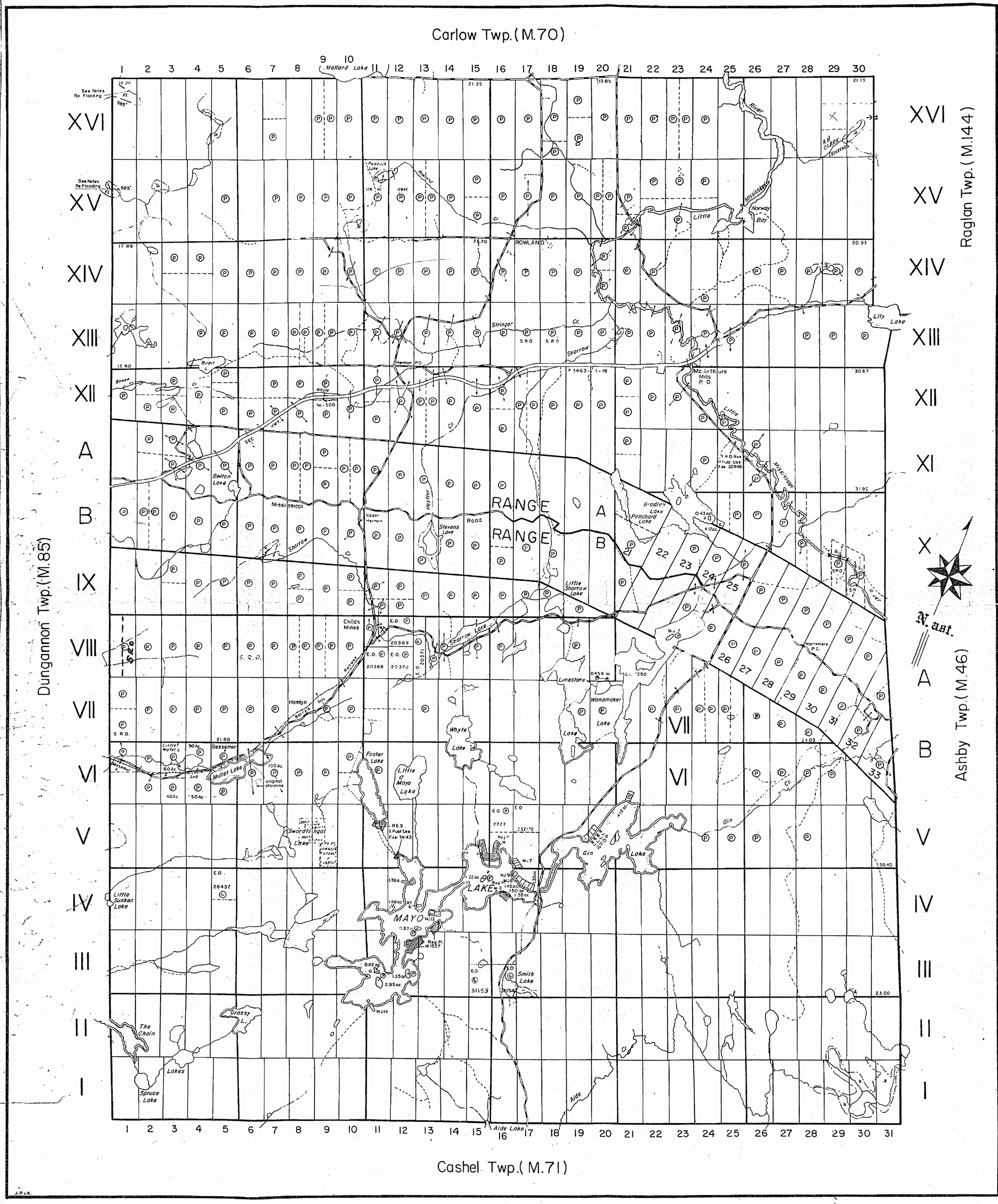

THE TOWNSHIP OF MAYO

COUNTY OF HASTINGS

EASTERN ONTARIO MINING DIVISION

SCALE: 1-INCH=40 CHAINS

LEGEND

PATENTED LAND	Ⓟ
CROWN LAND SALE	C.S.
LEASES	Ⓛ
LOCATED LAND	Loc.
LICENSE OF OCCUPATION	L.O.
MINING RIGHTS ONLY	M.R.O.
SURFACE RIGHTS ONLY	S.R.O.
ROADS	
IMPROVED ROADS	
KING'S HIGHWAYS	
RAILWAYS	
POWER LINES	
MARSH OR MUSKEG	
MINES	
CANCELLED	C.
TRAILS	

NOTES

This Map Is Not To Be Used FOR SURVEY PURPOSES.

Lot And Concession Lines Shown Hereon Are Projected From The Best Informations Available, But Their True Position Is Not Guaranteed. For Official Survey Purposes Consult The Original Survey Plans And Field Notes, Or Records In The Dept Of Lands & Forests.

400' Surface rights reservations around all Lakes and Rivers.

Flooding Rights Reserved Up To Contour Elevation 985' To H.E.P.C. Of Ontario File: 22311

For Status Of Summer Resort Locations Shown Thus [illegible] Please Contact Dept. Of Lands & Forests.

DATE OF ISSUE
MAR 20 1972
ONT. DEPT. OF MINES AND NORTHERN AFFAIRS

PLAN NO.- M.125

ONTARIO DEPARTMENT OF MINES AND NORTHERN AFFAIRS

J.P.v.K.

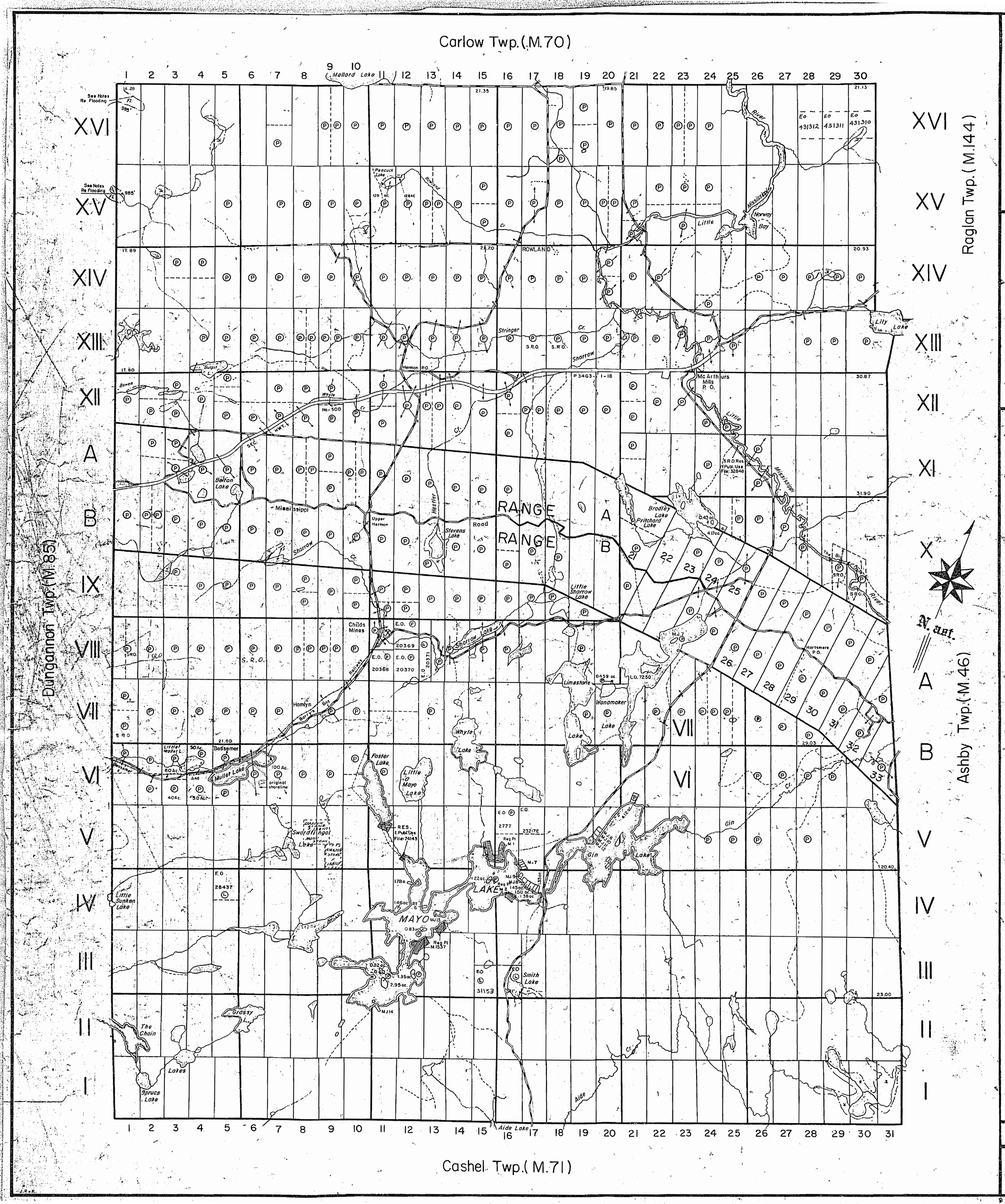

THE TOWNSHIP OF MAYO

COUNTY OF HASTINGS

EASTERN ONTARIO MINING DIVISION

SCALE: 1-INCH=40 CHAINS

LEGEND

PATENTED LAND	P
CROWN LAND SALE	C.S.
LEASES	L
LOCATED LAND	Loc.
LICENSE OF OCCUPATION	L.O.
MINING RIGHTS ONLY	M.R.O.
SURFACE RIGHTS ONLY	S.R.O.
ROADS	
IMPROVED ROADS	
KING'S HIGHWAYS	
RAILWAYS	
POWER LINES	
MARSH OR MUSKEG	
MINES	
CANCELLED	C
TRAILS	

NOTES

This Map Is Not To Be Used FOR SURVEY PURPOSES

Lot And Concession Lines Shown Hereon Are Projected From The Best Informations Available, But Their True Position Is Not Guaranteed. For Official Survey Purposes Consult The Original Survey Plans And Field Notes, Or Records In The Dept. Of Lands & Forests.

400' Surface rights reservations around all Lakes and Rivers.

Flooding Rights Reserved Up To Contour Elevation 985' To H.E.P.C. Of Ontario File: 22311.

For Status Of Summer-Resort Locations Shown Thus: Please Contact Department Of Lands & Forests.

DATE OF ISSUE
MAY - 8 1975
MINISTRY OF NATURAL RESOURCES

PLAN NO.- M.125

MINISTRY OF NATURAL RESOURCES
SURVEYS AND MAPPING BRANCH

AREAS WITHDRAWN FROM DISPOSITION

M.R.O. – MINING RIGHTS ONLY
S.R.O. – SURFACE RIGHTS ONLY
M.+ S. – MINING AND SURFACE RIGHTS

	Description	Order No.	Date	Disposition	File
(M)	M.N.R. RES.		16/6/78	PUBLIC ACCESS	188503
(S)	PUBLIC RES.				74143

EASTERN ONTARIO MINING DIVISION
RECEIVED
NOV 17 1986
AM 7 8 9 10 11 12 1 2 3 4 5 PM

NOTE:
FLOODING RIGHTS, UP TO CONTOUR 985', RESERVED TO ONTARIO HYDRO
File: 22311

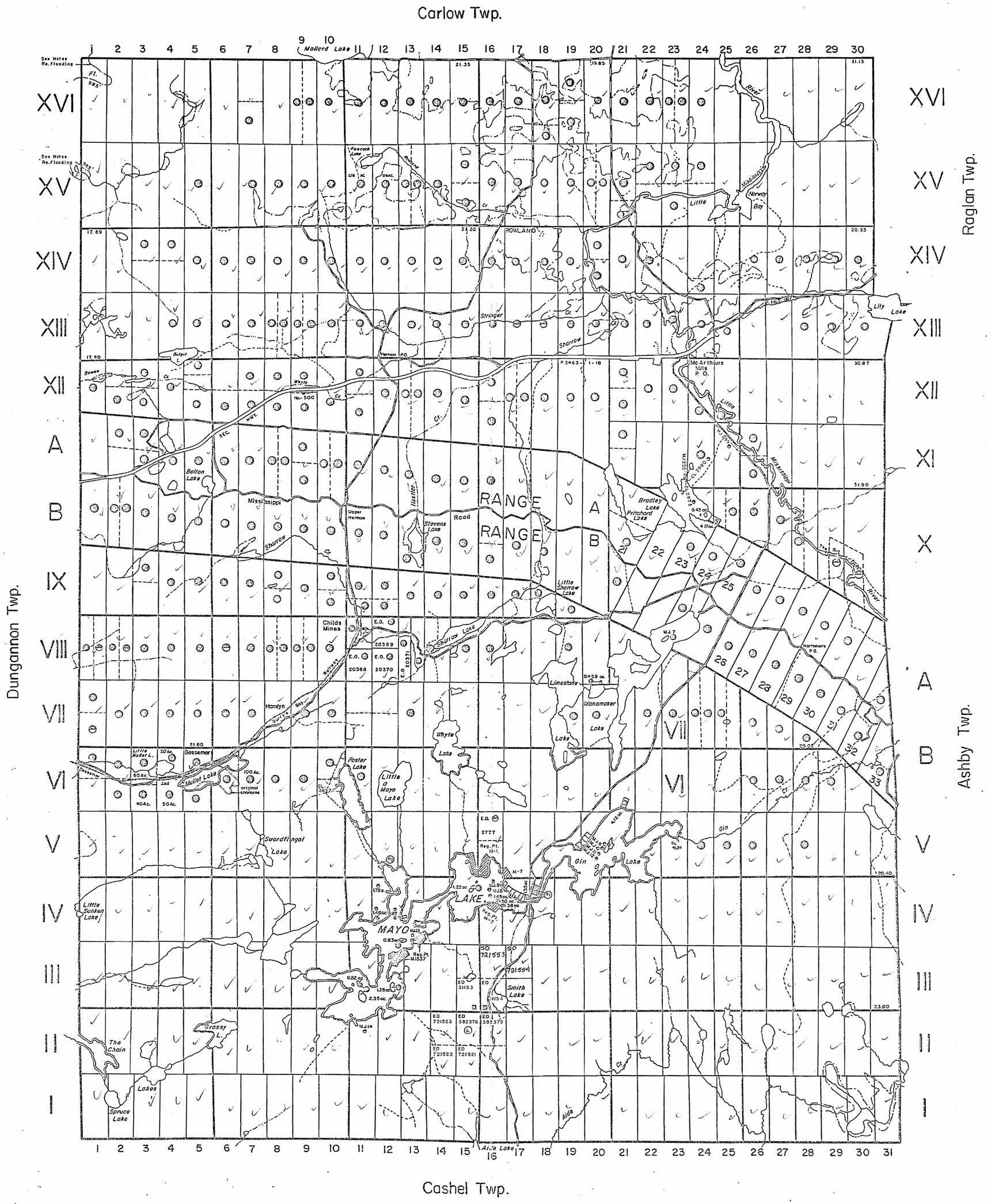

LEGEND

HIGHWAY AND ROUTE No.
OTHER ROADS
TRAILS
SURVEYED LINES:
TOWNSHIPS, BASE LINES, ETC.
LOTS, MINING CLAIMS, PARCELS, ETC.
UNSURVEYED LINES:
LOT LINES
PARCEL BOUNDARY
MINING CLAIMS ETC.
RAILWAY AND RIGHT OF WAY
UTILITY LINES
NON-PERENNIAL STREAM
FLOODING OR FLOODING RIGHTS
SUBDIVISION OR COMPOSITE PLAN
RESERVATIONS
ORIGINAL SHORELINE
MARSH OR MUSKEG
MINES
TRAVERSE MONUMENT

DISPOSITION OF CROWN LANDS

TYPE OF DOCUMENT	SYMBOL
PATENT, SURFACE & MINING RIGHTS	
" , SURFACE RIGHTS ONLY	
" , MINING RIGHTS ONLY	
LEASE, SURFACE & MINING RIGHTS	
" , SURFACE RIGHTS ONLY	
" , MINING RIGHTS ONLY	
LICENCE OF OCCUPATION	
ORDER-IN-COUNCIL	OC
RESERVATION	
CANCELLED	
SAND & GRAVEL	

NOTE: MINING RIGHTS IN PARCELS PATENTED PRIOR TO MAY 5, 1913, VESTED IN ORIGINAL PATENTEE BY THE PUBLIC LANDS ACT, R.S.O. 1970, CHAP. 380, SEC. 63, SUBSEC. 1.

SCALE: 1 INCH = 40 CHAINS

FEET 0 1000 2000 4000 6000 8000
METRES 0 200 1000 (1 KM) 2000 (2 KM)

TOWNSHIP
MAYO
A
BANCROFT DISTRICT
M.N.R. ADMINISTRATIVE DISTRICT
BANCROFT
RESIDENT GEOLOGIST TWEED
MINING DIVISION
SOUTHERN ONTARIO
LAND TITLES / REGISTRY DIVISION
HASTINGS

Ontario
Ministry of Natural Resources
Ministry of Northern Development and Mines

Date OCTOBER 1986
Number G-3054

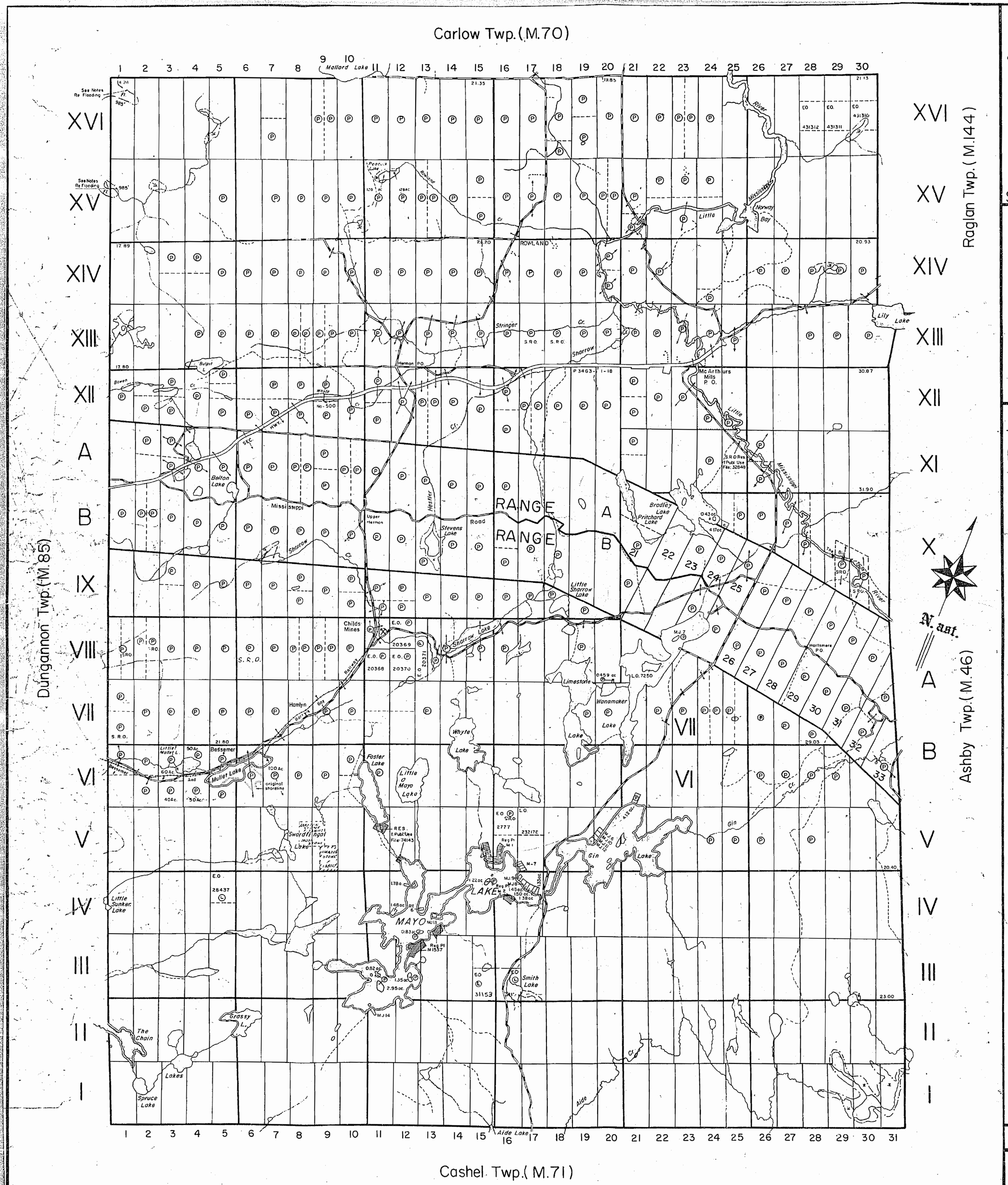

THE TOWNSHIP OF MAYO

COUNTY OF HASTINGS

EASTERN ONTARIO MINING DIVISION

SCALE: 1-INCH=40 CHAINS

LEGEND

PATENTED LAND	Ⓟ
CROWN LAND SALE	C.S.
LEASES	Ⓛ
LOCATED LAND	Loc.
LICENSE OF OCCUPATION	L.O.
MINING RIGHTS ONLY	M.R.O.
SURFACE RIGHTS ONLY	S.R.O.
ROADS	
IMPROVED ROADS	
KING'S HIGHWAYS	
RAILWAYS	
POWER LINES	
MARSH OR MUSKEG	
MINES	
CANCELLED	C.
TRAILS	

NOTES

This Map Is Not To Be Used FOR SURVEY PURPOSES.

Lot And Concession Lines Shown Hereon Are Projected From The Best Informations Available, But Their True Position Is Not Guaranteed. For Official Survey Purposes Consult The Original Survey Plans And Field Notes. Of Records In The Dept. Of Lands & Forests.

400' Surface rights reservations around all Lakes and Rivers.

Flooding Rights Reserved Up To Contour Elevation 985' To H.E.P.C. Of Ontario File: 22311.

For Status Of Summer Resort Locations Shown Thus: Please Contact Dept. Of Lands & Forests.

MINING LANDS
DATE OF ISSUE
NOV 19 1975
MINISTRY OF NATURAL RESOURCES

PLAN NO.-M.125

MINISTRY OF NATURAL RESOURCES
SURVEYS AND MAPPING BRANCH

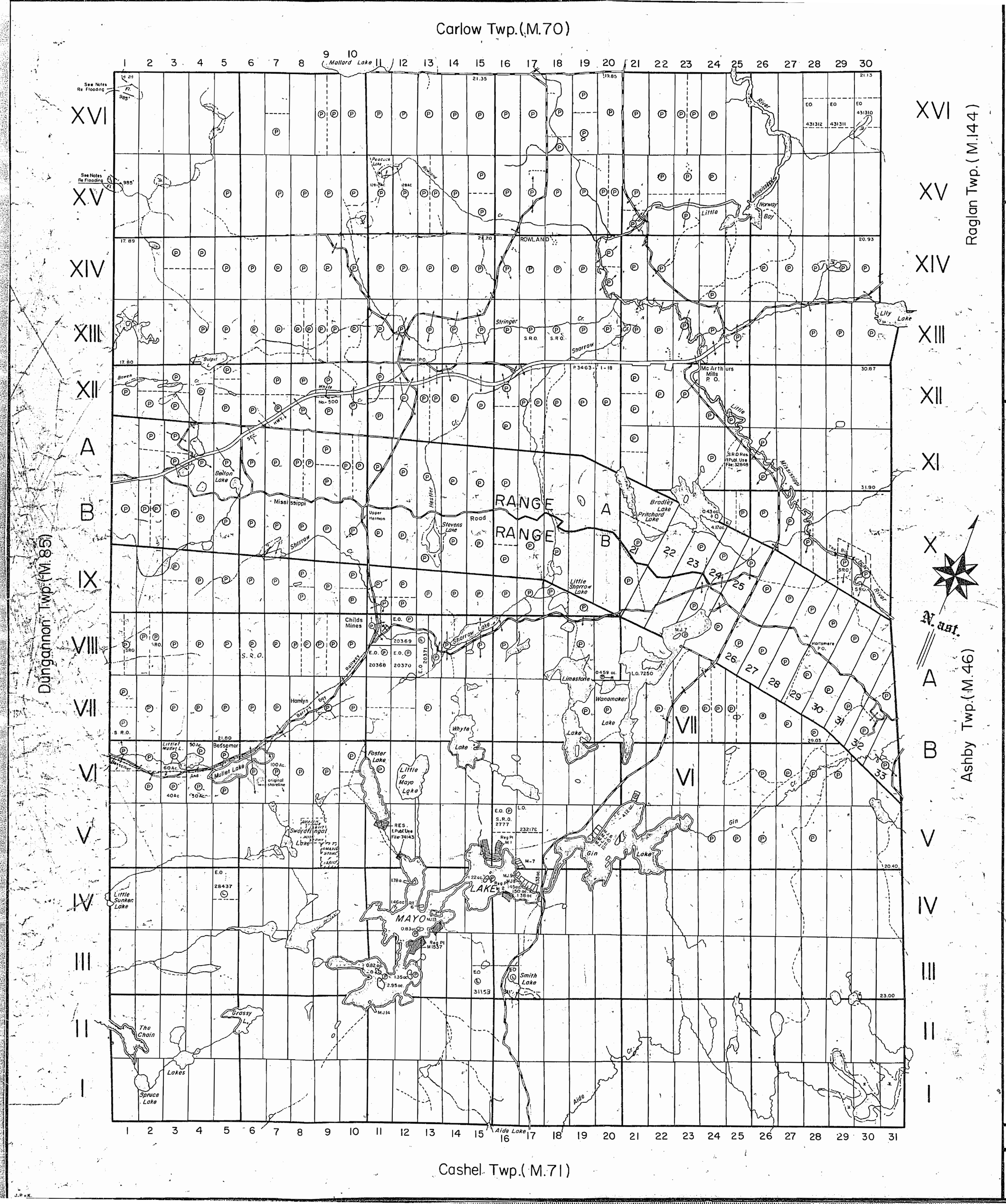

THE TOWNSHIP OF

MAYO

COUNTY OF HASTINGS

EASTERN ONTARIO MINING DIVISION

SCALE: 1-INCH=40 CHAINS

LEGEND

PATENTED LAND	Ⓟ
CROWN LAND SALE	C.S.
LEASES	Ⓛ
LOCATED LAND	Loc.
LICENSE OF OCCUPATION	L.O.
MINING RIGHTS ONLY	M.R.O.
SURFACE RIGHTS ONLY	S.R.O.
ROADS	
IMPROVED ROADS	
KING'S HIGHWAYS	
RAILWAYS	
POWER LINES	
MARSH OR MUSKEG	
MINES	
CANCELLED	C.
TRAILS	

NOTES

This Map Is Not To Be Used FOR SURVEY PURPOSES.

Lot And Concession Lines Shown Hereon Are Projected From The Best Informations Available, But Their True Position Is Not Guaranteed For Official Survey Purposes Consult The Original Survey Plans And Field Notes Of Records In The Dept. Of Lands & Forests.

400' Surface rights reservations around all Lakes and Rivers.

Flooding Rights Reserved Up To Contour Elevation 985' To H.E.P.C. Of Ontario File: 22311.

For Status Of Summer Resort Locations Shown Thus: Please Contact Dept. Of Lands & Forests.

DATE OF ISSUE
JUN 10 1976
SURVEYS AND MAPPING BRANCH

PLAN NO.-M.125

MINISTRY OF NATURAL RESOURCES
SURVEYS AND MAPPING BRANCH

J.P.V.K.

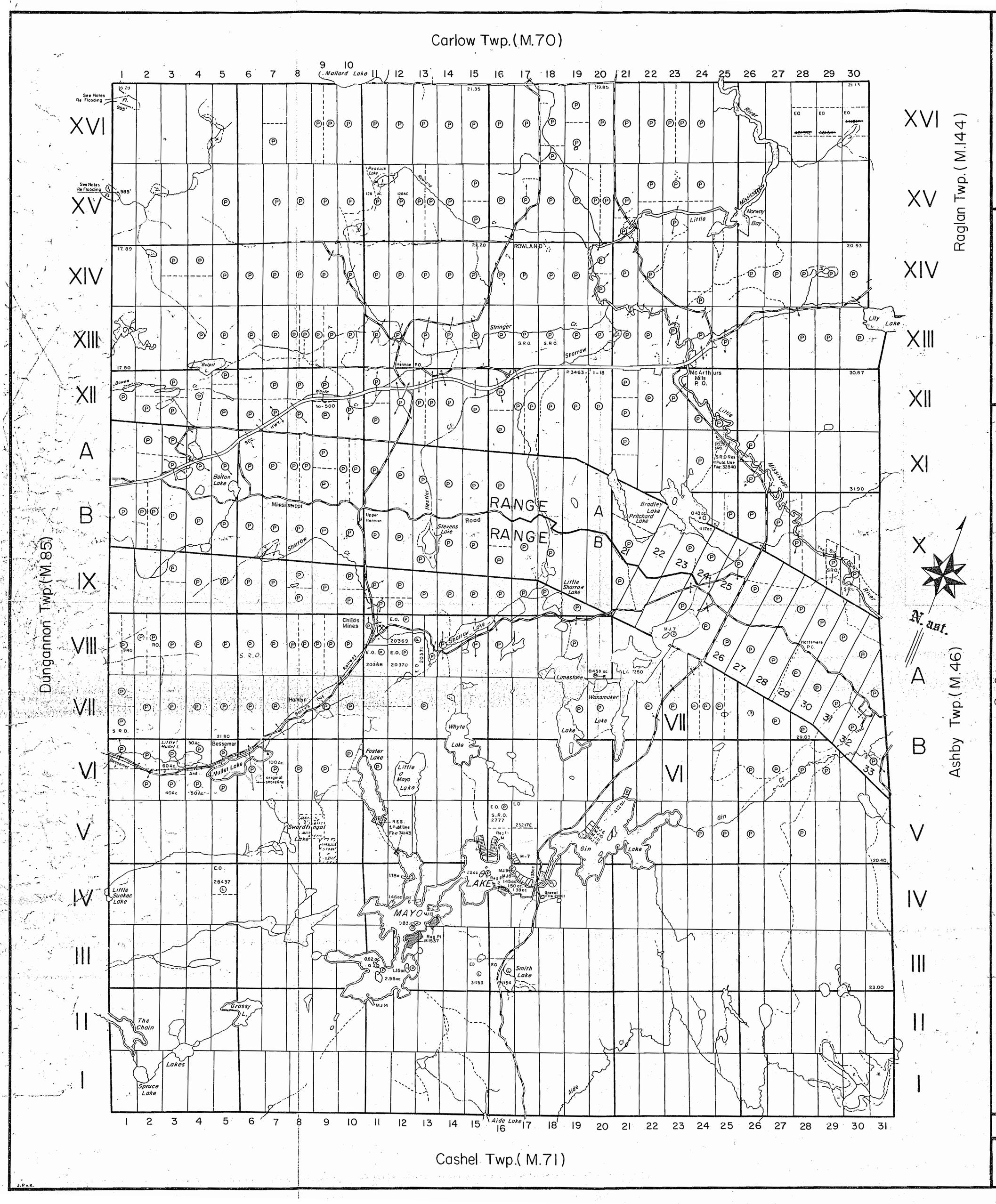

THE TOWNSHIP OF

MAYO

COUNTY OF HASTINGS

EASTERN ONTARIO MINING DIVISION

SCALE: 1-INCH=40 CHAINS

LEGEND

PATENTED LAND	Ⓟ
CROWN LAND SALE	C.S.
LEASES	Ⓛ
LOCATED LAND	Loc.
LICENSE OF OCCUPATION	L.O.
MINING RIGHTS ONLY	M.R.O.
SURFACE RIGHTS ONLY	S.R.O.
ROADS	
IMPROVED ROADS	
KING'S HIGHWAYS	
RAILWAYS	
POWER LINES	
MARSH OR MUSKEG	
MINES	
CANCELLED	C.
TRAILS	

NOTES

This Map Is Not To Be Used FOR SURVEY PURPOSES.

Lot And Concession Lines Shown Hereon Are Projected From The Best Informations Available, But Their True Position Is Not Guaranteed. For Official Survey Purposes Consult The Original Survey Plans And Field Notes Of Records In The Dept. Of Lands & Forests.

400' Surface rights reservations around all Lakes and Rivers.

Flooding Rights Reserved Up To Contour Elevation 985' To H.E.P.C. Of Ontario File: 22311.

For Status Of Summer Resort Locations Shown Thus: Please Contact Dept. Of Lands & Forests.

Areas withdrawn from staking under Section 43 of the Mining Act (R.S.O.1970)

Order No.	File	Date	Disposition
(R) MNR Reserve	188503	June 15, 1978	For Public Access

DATE OF ISSUE
JUL 24 1978
SURVEYS AND MAPPING BRANCH

PLAN NO.- M.125

MINISTRY OF NATURAL RESOURCES
SURVEYS AND MAPPING BRANCH

J.P.v.K.

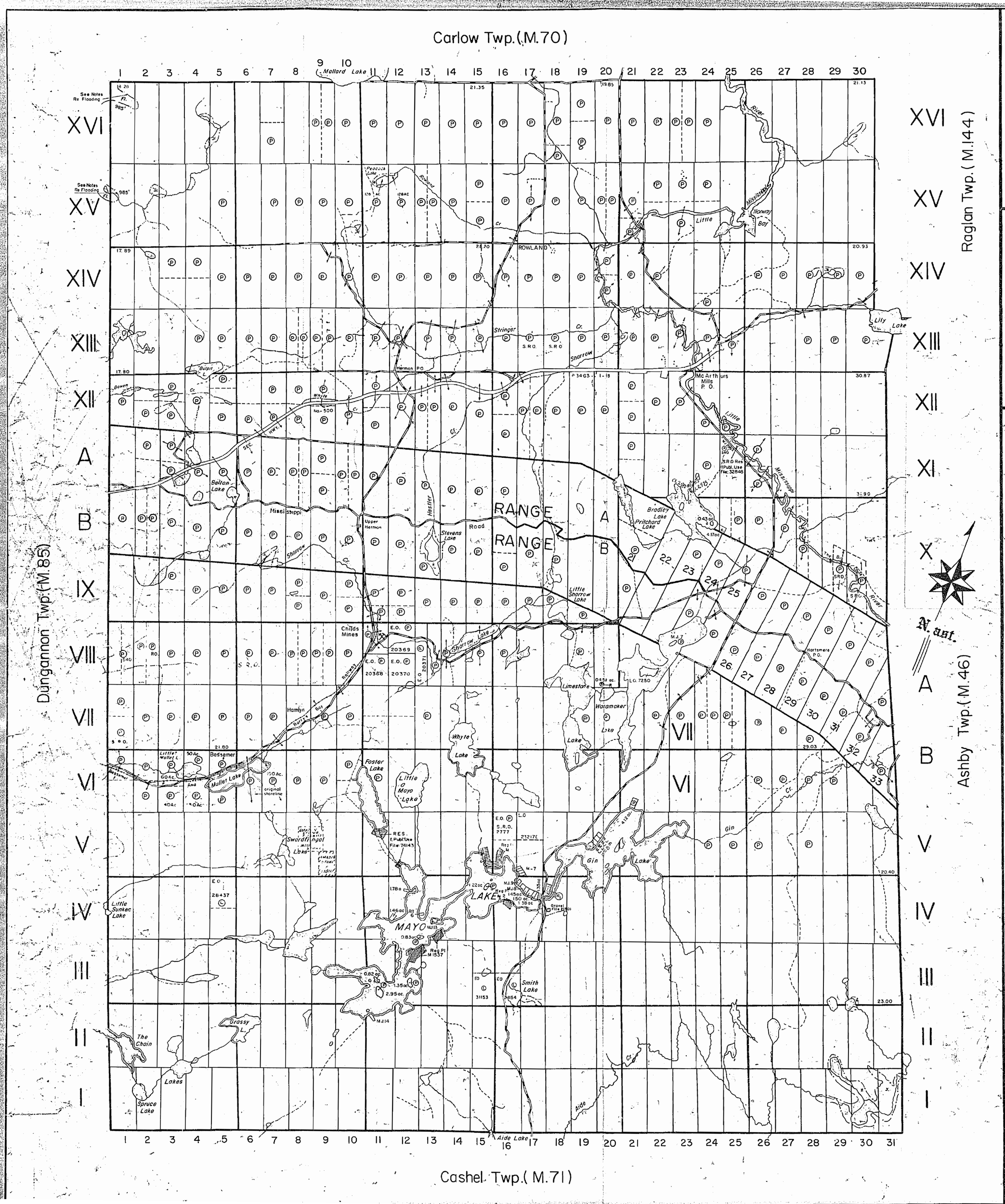

THE TOWNSHIP OF

MAYO

M-125

COUNTY OF HASTINGS

EASTERN ONTARIO MINING DIVISION

SCALE: 1-INCH=40 CHAINS

LEGEND

PATENTED LAND	Ⓟ
CROWN LAND SALE	C.S.
LEASES	Ⓛ
LOCATED LAND	Loc.
LICENSE OF OCCUPATION	L.O.
MINING RIGHTS ONLY	M.R.O.
SURFACE RIGHTS ONLY	S.R.O.
ROADS	
IMPROVED ROADS	
KING'S HIGHWAYS	
RAILWAYS	
POWER LINES	
MARSH OR MUSKEG	
MINES	
CANCELLED	C.
TRAILS	

NOTES

This Map Is Not To Be Used FOR SURVEY PURPOSES

Lot And Concession Lines Shown Hereon Are Projected From The Best Informations Available, But Their True Position Is Not Guaranteed. For Official Survey Purposes Consult The Original Survey Plans And Field Notes Of Records In The Dept. Of Lands & Forests.

400' Surface rights reservations around all Lakes and Rivers.

Flooding Rights Reserved Up To Contour Elevation 985' To H.E.P.C. Of Ontario File: 22311.

For Status Of Summer Resort Locations Shown Thus: Please Contact Dept. Of Lands & Forests.

Areas withdrawn from staking under Section 43 of the Mining Act (R.S.O. 1970)

Order No	File	Date	Disposition
(R) MNR Reserve	188503	June 15, 1978	For Public Access

DATE OF ISSUE
AUG - 1 1980
SURVEYS AND MAPPING BRANCH

PLAN NO.- M.125

ONTARIO
MINISTRY OF NATURAL RESOURCES
SURVEYS AND MAPPING BRANCH

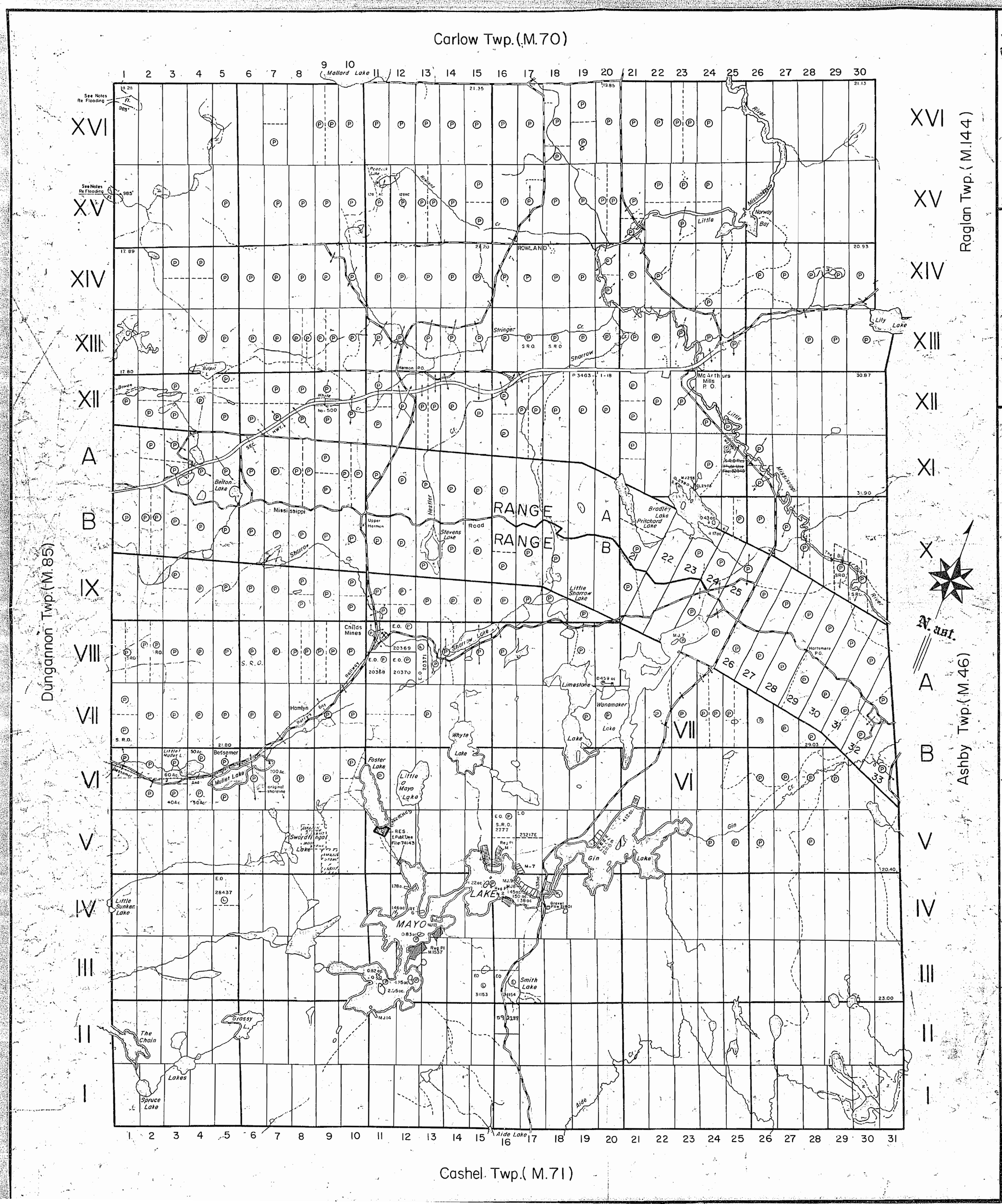

THE TOWNSHIP OF "A"

D.M. Bancroft

MAYO

M-125

COUNTY OF HASTINGS

EASTERN ONTARIO MINING DIVISION

SCALE: 1-INCH=40 CHAINS

LEGEND

PATENTED LAND	Ⓟ
CROWN LAND SALE	C.S.
LEASES	Ⓛ
LOCATED LAND	Loc.
LICENSE OF OCCUPATION	L.O.
MINING RIGHTS ONLY	M.R.O.
SURFACE RIGHTS ONLY	S.R.O.
ROADS	
IMPROVED ROADS	
KING'S HIGHWAYS	
RAILWAYS	
POWER LINES	
MARSH OR MUSKEG	
MINES	
CANCELLED	C.
TRAILS	

NOTES

This Map Is Not To Be Used FOR SURVEY PURPOSES.

Lot And Concession Lines Shown Hereon Are Projected From The Best Informations Available, But Their True Position Is Not Guaranteed For Official Survey Purposes Consult The Original Survey Plans And Field Notes Of Records In The Dept. Of Lands & Forests.

400' Surface rights reservations around all Lakes and Rivers.

Flooding Rights Reserved Up To Contour Elevation 985' To H.E.P.C. Of Ontario File: 22311.

For Status Of Summer Resort Locations Shown Thus: Please Contact Dept. Of Lands & Forests.

Areas withdrawn from staking under Section 43 of the Mining Act (R.S.O. 1970)

Order No.	File	Date	Disposition
(R) MNR Reserve	188603	June 15, 1978	For Public Access

DATE OF ISSUE
JUL 19 1982
Ministry of Natural Resources
TORONTO

PLAN NO. M.125

ONTARIO
MINISTRY OF NATURAL RESOURCES
SURVEYS AND MAPPING BRANCH

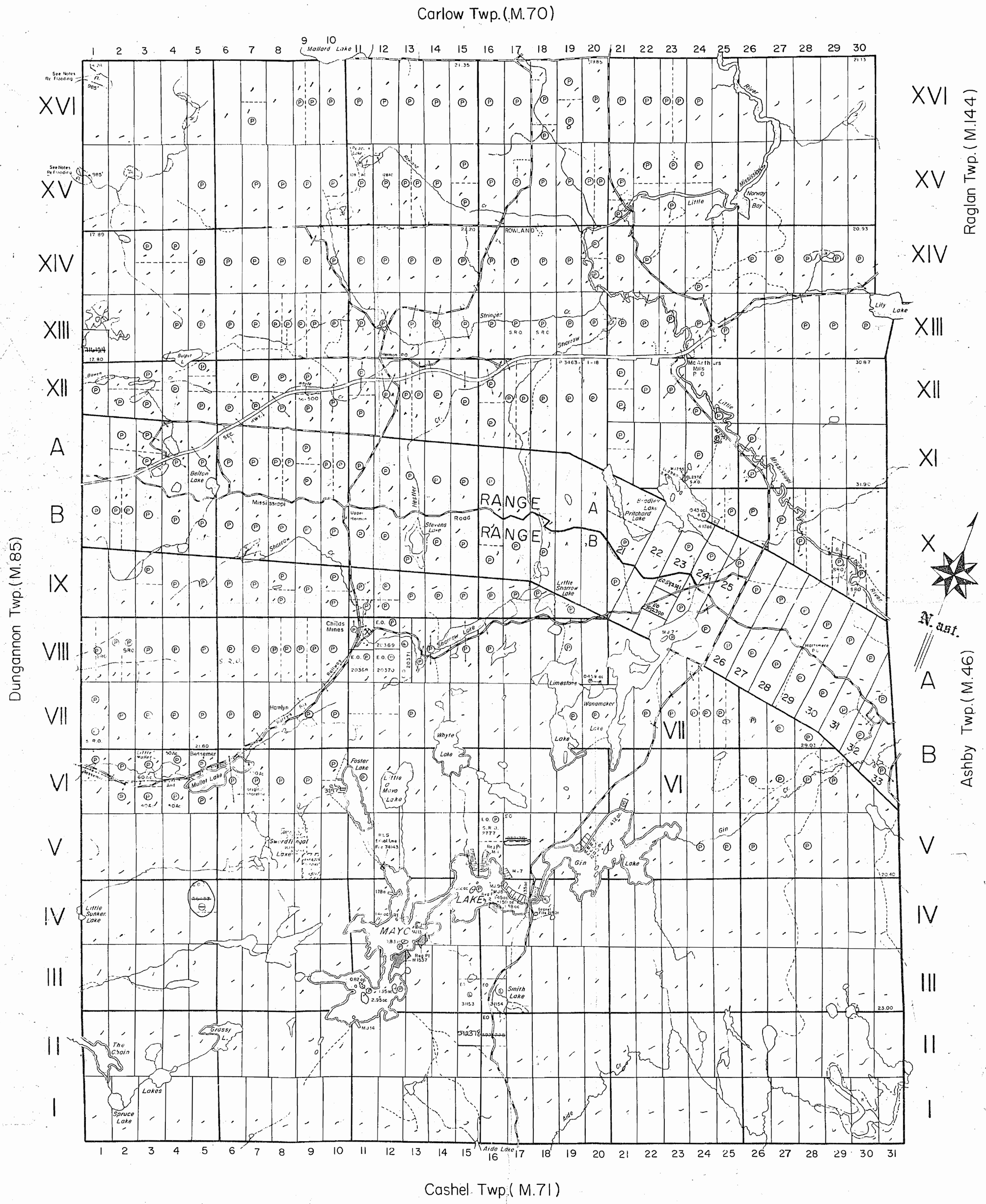

THE TOWNSHIP OF
"A" M-125

MAYO

D.M. BANCROFT
COUNTY OF HASTINGS

EASTERN ONTARIO MINING DIVISION

SCALE: 1-INCH=40 CHAINS

LEGEND

PATENTED LAND	(P)
CROWN LAND SALE	C.S
LEASES	(L)
LOCATED LAND	Loc
LICENSE OF OCCUPATION	L.O
MINING RIGHTS ONLY	M.R.O.
SURFACE RIGHTS ONLY	S.R.O.
ROADS	
IMPROVED ROADS	
KING'S HIGHWAYS	
RAILWAYS	
POWER LINES	
MARSH OR MUSKEG	
MINES	
CANCELLED	X
TRAILS	C

NOTES

This Map Is Not To Be Used FOR SURVEY PURPOSES.

Lot And Concession Lines Shown Hereon Are Projected From The Best Informations Available, But Their True Position Is Not Guaranteed For Official Survey Purposes Consult The Original Survey Plans And Field Notes Of Records In The Dept Of Lands & Forests

400' Surface rights reservation around Lakes and Rivers.

Flooding Rights Reserved up to Contour Elevation 985' To H.E.P.C. Of Ontario File: 22311

For Status Of Summer Resort Locations Shown Thus
Please Contact Dept. Of Lands & Forests

Areas withdrawn from staking under Section 43 of the Mining Act (R.S.O. 1970)

Order No	File	Date	Disposition
(R) MNR Reserve	88503	June 15, 1978	For Public Access

DATE OF ISSUE
JUL 26 1983
Ministry of Natural Resources
TORONTO

PLAN NO.-M.125

MINISTRY OF NATURAL RESOURCES
SURVEYS AND MAPPING BRANCH

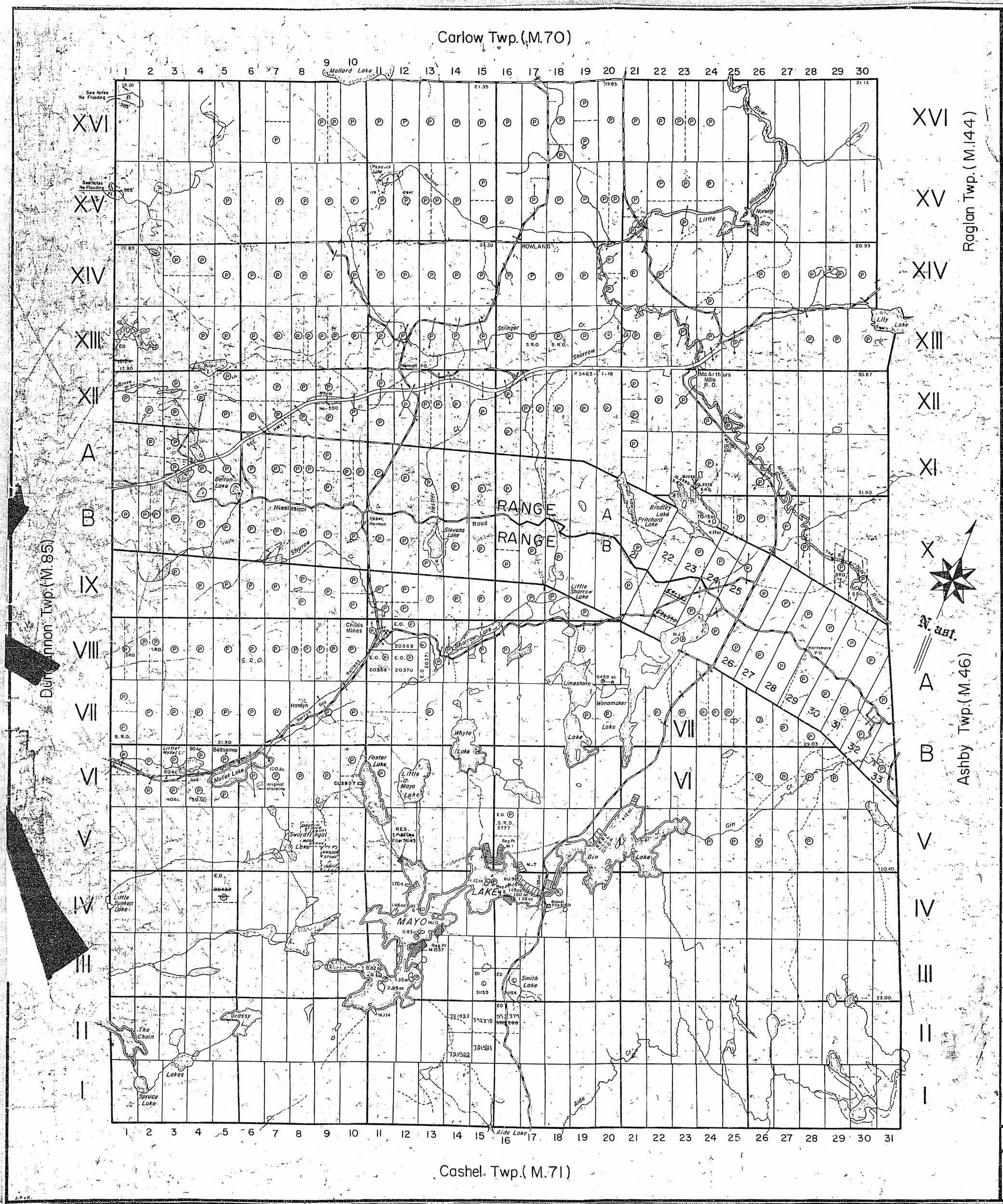

THE TOWNSHIP OF MAYO

A M125

BANCROFT DISTRICT

COUNTY OF HASTINGS

EASTERN ONTARIO MINING DIVISION

SCALE: 1-INCH=40 CHAINS

LEGEND

PATENTED LAND	Ⓟ
CROWN LAND SALE	C.S.
LEASES	Ⓛ
LOCATED LAND	Loc.
LICENSE OF OCCUPATION	L.O.
MINING RIGHTS ONLY	M.R.O.
SURFACE RIGHTS ONLY	S.R.O.
ROADS	
IMPROVED ROADS	
KING'S HIGHWAYS	
RAILWAYS	
POWER LINES	
MARSH OR MUSKEG	
MINES	
CANCELLED	C
TRAILS	

NOTES

This Map Is Not To Be Used FOR SURVEY PURPOSES.

Lot And Concession Lines Shown Hereon Are Projected From The Best Informations Available, But Their True Position Is Not Guaranteed. For Official Survey Purposes Consult The Original Survey Plans And Field Notes Of Records In The Dept. Of Lands & Forests.

400' Surface rights reservations around all Lakes and Rivers.

Flooding Rights Reserved Up To Contour Elevation 985' To H.E.P.C. Of Ontario File: 22311.

For Status Of Summer Resort Locations Shown Thus: Please Contact Dept. Of Lands & Forests.

Areas withdrawn from staking under Section 43 of the Mining Act (R.S.O. 1970)

Order No.	File	Date	Disposition
(6) MNR Reserve	188503	June 15, 1978	For Public Access

NATURAL RESOURCES
JUN 4 1985
TITLES SECTION

MINING RECORDS OFFICE - TORONTO
RECEIVED
JUN 10 1985
AM PM

PLAN NO. M125

ONTARIO
MINISTRY OF NATURAL RESOURCES
SURVEYS AND MAPPING BRANCH

AREAS WITHDRAWN FROM DISPOSITION

M.R.O. – MINING RIGHTS ONLY
S.R.O. – SURFACE RIGHTS ONLY
M.+ S. – MINING AND SURFACE RIGHTS

Description	Order No.	Date	Disposition	File
(R1) M.N.R. RES.		16/6/78	PUBLIC ACCESS	186503
(R2) PUBLIC RES.				74143

NOTE:
FLOODING RIGHTS, UP TO CONTOUR 985', RESERVED TO ONTARIO HYDRO
File: 22311

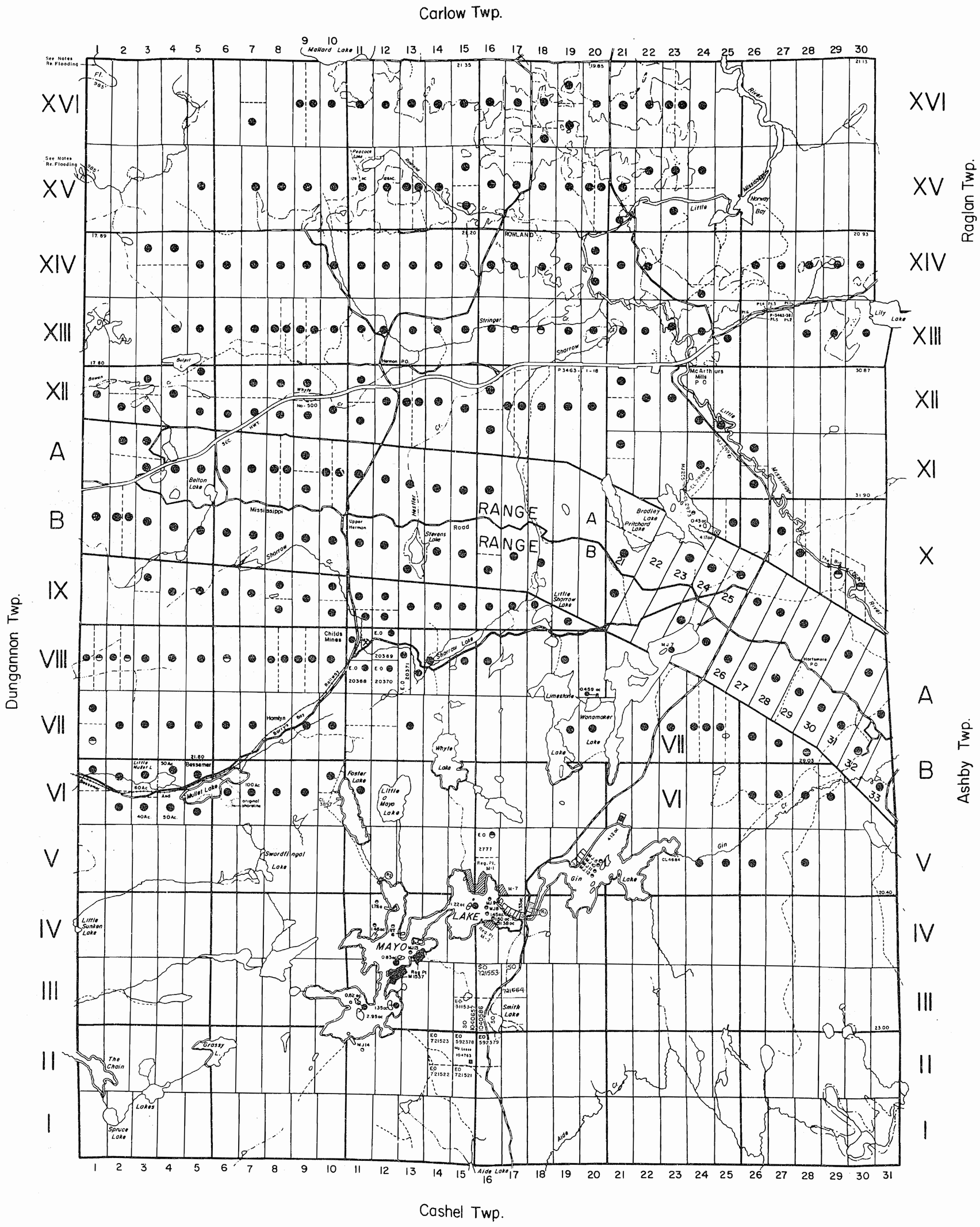

LEGEND

- HIGHWAY AND ROUTE No.
- OTHER ROADS
- TRAILS
- SURVEYED LINES:
  - TOWNSHIPS, BASE LINES, ETC.
  - LOTS, MINING CLAIMS, PARCELS, ETC.
- UNSURVEYED LINES:
  - LOT LINES
  - PARCEL BOUNDARY
  - MINING CLAIMS ETC.
- RAILWAY AND RIGHT OF WAY
- UTILITY LINES
- NON-PERENNIAL STREAM
- FLOODING OR FLOODING RIGHTS
- SUBDIVISION OR COMPOSITE PLAN
- RESERVATIONS
- ORIGINAL SHORELINE
- MARSH OR MUSKEG
- MINES
- TRAVERSE MONUMENT

DISPOSITION OF CROWN LANDS

TYPE OF DOCUMENT	SYMBOL
PATENT, SURFACE & MINING RIGHTS	●
" , SURFACE RIGHTS ONLY	◓
" , MINING RIGHTS ONLY	◒
LEASE, SURFACE & MINING RIGHTS	■
" , SURFACE RIGHTS ONLY	◪
" , MINING RIGHTS ONLY	◨
LICENCE OF OCCUPATION	▼
ORDER-IN-COUNCIL	OC
RESERVATION	Ⓡ
CANCELLED	⊗
SAND & GRAVEL	Ⓢ

NOTE: MINING RIGHTS IN PARCELS PATENTED PRIOR TO MAY 6, 1913, VESTED IN ORIGINAL PATENTEE BY THE PUBLIC LANDS ACT, R.S.O. 1970, CHAP. 380, SEC. 63, SUBSEC. 1.

SCALE: 1 INCH = 40 CHAINS

FEET 0 1000 2000 4000 6000 8000
METRES 0 200 1000 (1 KM) 2000 (2 KM)

DATE OF ISSUE
JUN 01 1990
SOUTHERN ONTARIO MINING DIVISION

THE INFORMATION THAT APPEARS ON THIS MAP HAS BEEN COMPILED FROM VARIOUS SOURCES, AND ACCURACY IS NOT GUARANTEED. THOSE WISHING TO STAKE MINING CLAIMS SHOULD CONSULT WITH THE MINING RECORDER, MINISTRY OF NORTHERN DEVELOPMENT AND MINES, FOR ADDITIONAL INFORMATION ON THE STATUS OF THE LANDS SHOWN HEREON.

TOWNSHIP

MAYO

M.N.R. ADMINISTRATIVE DISTRICT
BANCROFT
MINING DIVISION
SOUTHERN ONTARIO
LAND TITLES / REGISTRY DIVISION
HASTINGS

Ontario
Ministry of Natural Resources
Ministry of Northern Development and Mines

Date	Number
OCTOBER 1986	G-3054

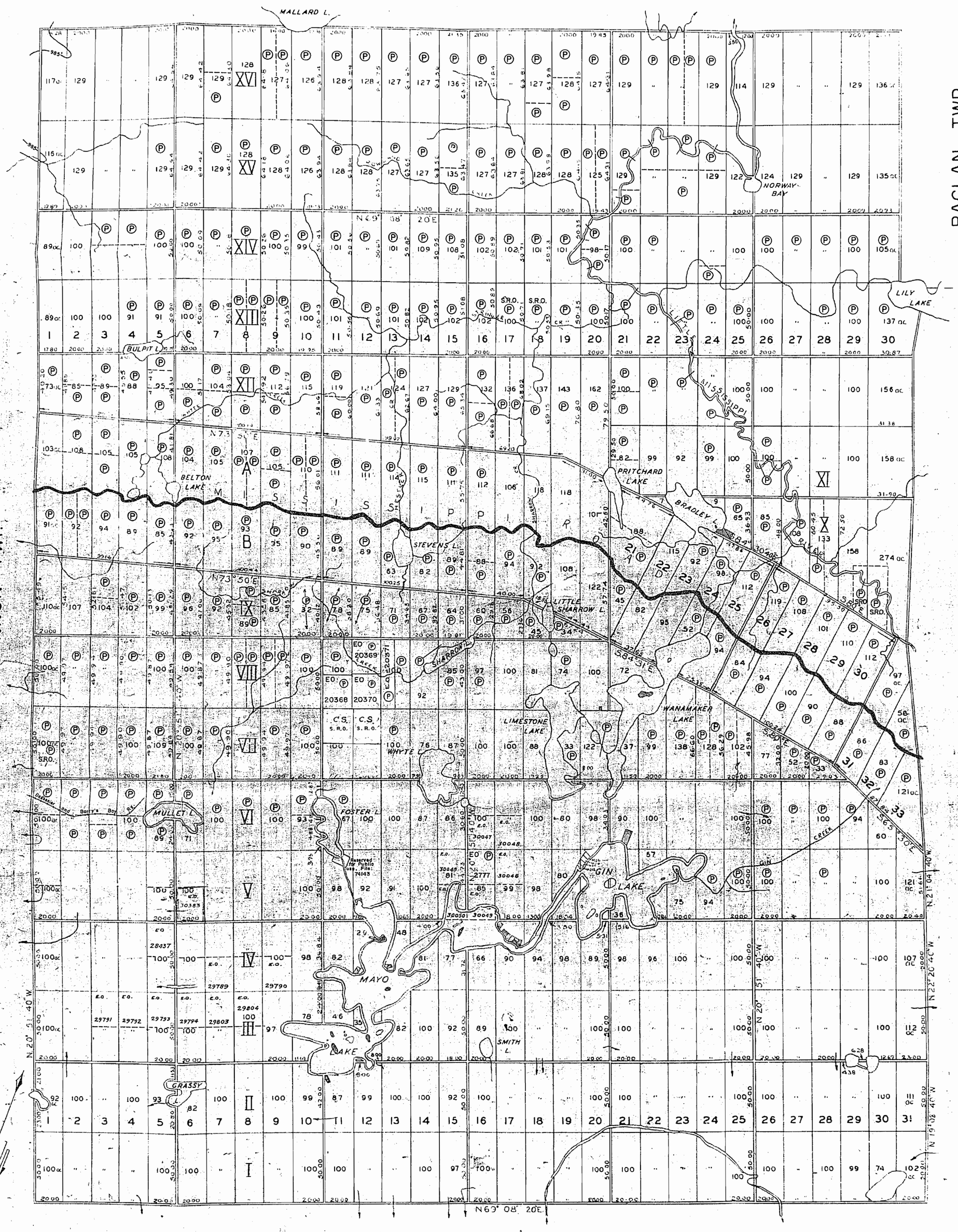

THE TOWNSHIP

OF

MAYO

COUNTY OF HASTINGS

EASTERN ONTARIO MINING DIVISION

SCALE: 1-INCH = 40 CHAINS

LEGEND

PATENTED LAND	Ⓟ
CROWN LAND SALE	C.S.
LEASES	Ⓛ
LOCATED LAND	Loc.
LICENSE OF OCCUPATION	L.O.
MINING RIGHTS ONLY	M.R.O.
SURFACE RIGHTS ONLY	S.R.O.
ROADS	
IMPROVED ROADS	
KING'S HIGHWAYS	
RAILWAYS	
POWER LINES	
MARSH OR MUSKEG	
MINES	⚒
CANCELLED	C

NOTES

400' Surface rights reservation around all lakes & rivers.

For status of summer resort location shown thus: Please contact Dept. of Lands & Forests.

Reserve flooding rights up to contour elevation 985 feet for Ontario H.E.P.C. —File: 22311.

N½ lots 11 & 12 Con. 7 withdrawn under Section 36 (d) of Mining Act surface rights only reserved. File 24603

ONT. DEPT. OF MINES MINING LANDS BR. THIS MAP FOR CHECKING PURPOSES ONLY – MUST NOT BE SOLD.

DATE OF ISSUE

MAY 13 1963

ONTARIO DEPT. OF MINES

PLAN NO.– M.125

DEPARTMENT OF MINES
—ONTARIO—

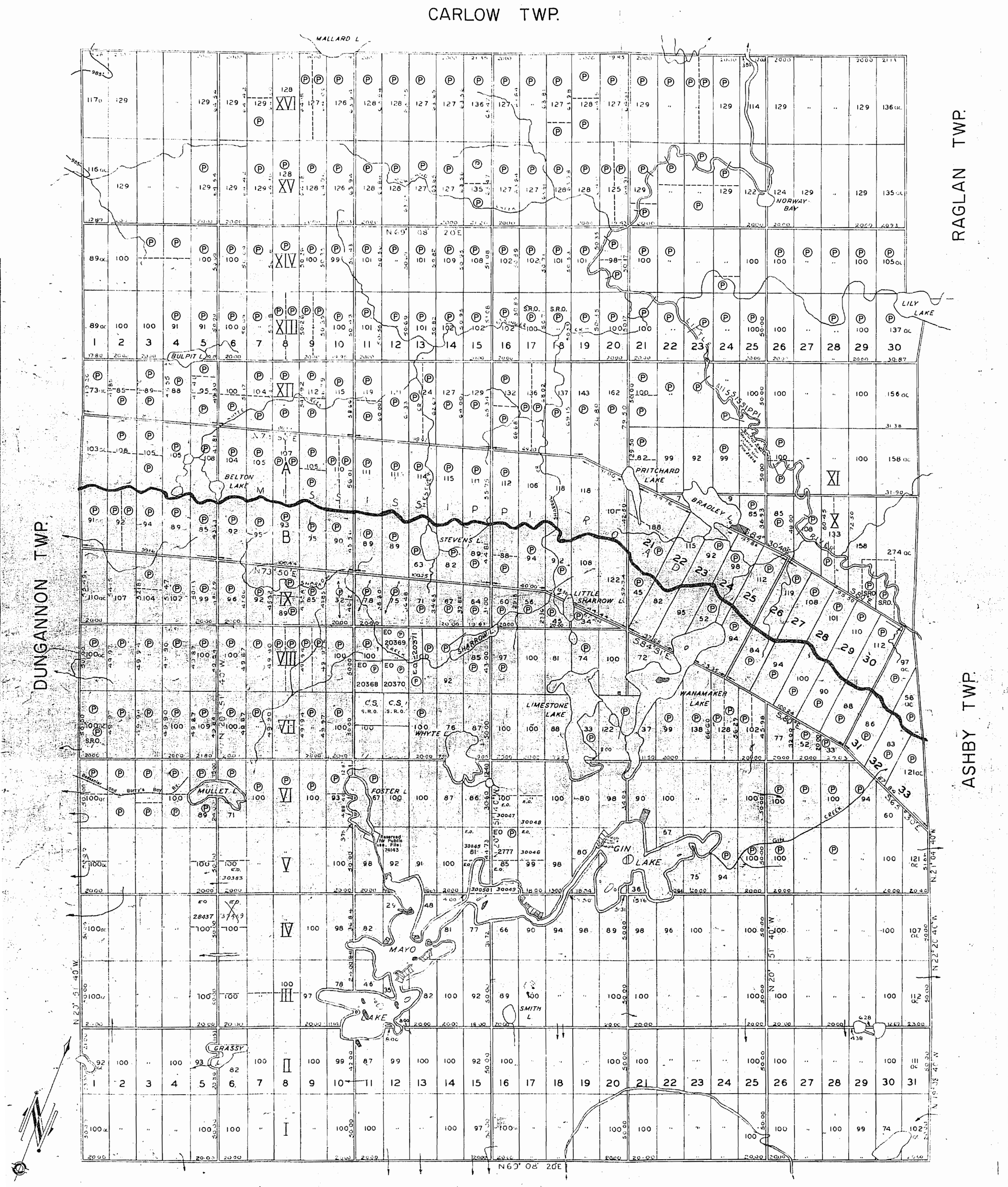

THE TOWNSHIP

OF

MAYO

COUNTY OF HASTINGS

EASTERN ONTARIO MINING DIVISION

SCALE: 1-INCH = 40 CHAINS

LEGEND

PATENTED LAND	Ⓟ
CROWN LAND SALE	C.S.
LEASES	Ⓛ
LOCATED LAND	Loc.
LICENSE OF OCCUPATION	L.O.
MINING RIGHTS ONLY	M.R.O.
SURFACE RIGHTS ONLY	S.R.O.
ROADS	
IMPROVED ROADS	
KING'S HIGHWAYS	
RAILWAYS	
POWER LINES	
MARSH OR MUSKEG	
MINES	⚒
CANCELLED	C

NOTES

400' Surface rights reservation around all lakes & rivers.

For status of summer resort location shown thus: Please contact Dept. of Lands & Forests.

Reserve flooding rights up to contour elevation 985 feet for Ontario H.E.P.C. —File: 22311.

N½ lots 11 & 12 Con. 7 withdrawn under Section 36(d) of Mining Act surface rights only reserved
File 24603

DATE OF ISSUE
JUL 25 1963
ONTARIO DEPT. OF MINES

ONT. DEPT. OF MINES
MINING LANDS BR.
THIS MAP FOR CHECKING PURPOSES ONLY – MUST NOT BE SOLD.

PLAN NO.– M.125

DEPARTMENT OF MINES
—ONTARIO—

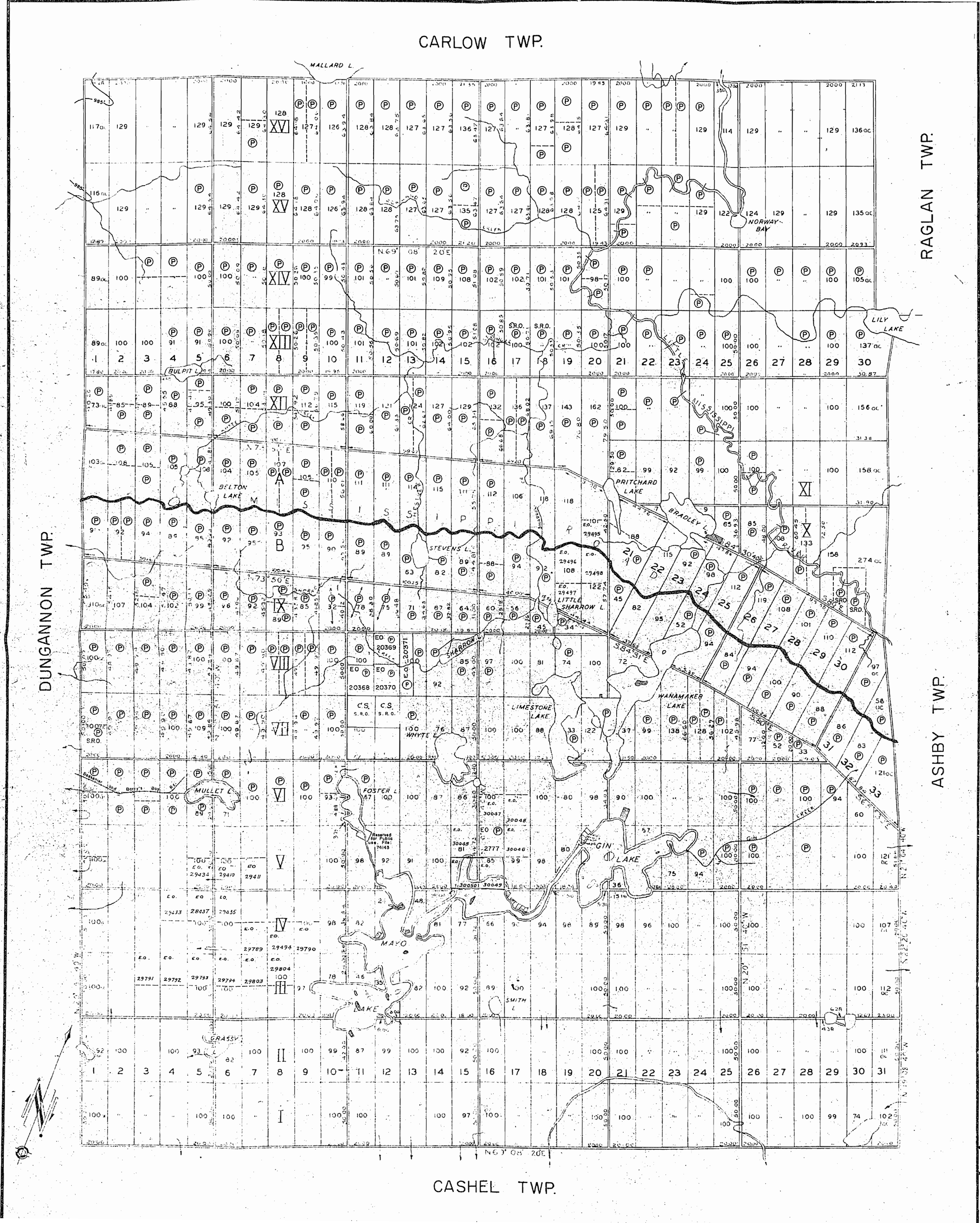

THE TOWNSHIP

OF

MAYO

COUNTY OF HASTINGS

EASTERN ONTARIO MINING DIVISION

SCALE: 1-INCH = 40 CHAINS

LEGEND

PATENTED LAND	Ⓟ
CROWN LAND SALE	C.S.
LEASES	Ⓛ
LOCATED LAND	Loc.
LICENSE OF OCCUPATION	L.O.
MINING RIGHTS ONLY	M.R.O.
SURFACE RIGHTS ONLY	S.R.O.
ROADS	
IMPROVED ROADS	
KING'S HIGHWAYS	
RAILWAYS	
POWER LINES	
MARSH OR MUSKEG	
MINES	⚒
CANCELLED	C

NOTES

400' Surface rights reservation around all lakes & rivers.

For status of summer resort location shown thus: Please contact Dept. of Lands & Forests.

Reserve flooding rights up to contour elevation 985 feet for Ontario H.E.P.C. —File: 22311.

N½ lots 11 & 12 Con. 7 withdrawn under Section 36(d) of Mining Act surface rights only reserved. File 24603

ONT. DEPT. OF MINES
MINING LANDS BR.
THIS MAP FOR CHECKING PURPOSES ONLY – MUST NOT BE SOLD.

DATE OF ISSUE
OCT 9 1962
ONTARIO DEPT. OF MINES

PLAN NO.– M.125

DEPARTMENT OF MINES
—ONTARIO—

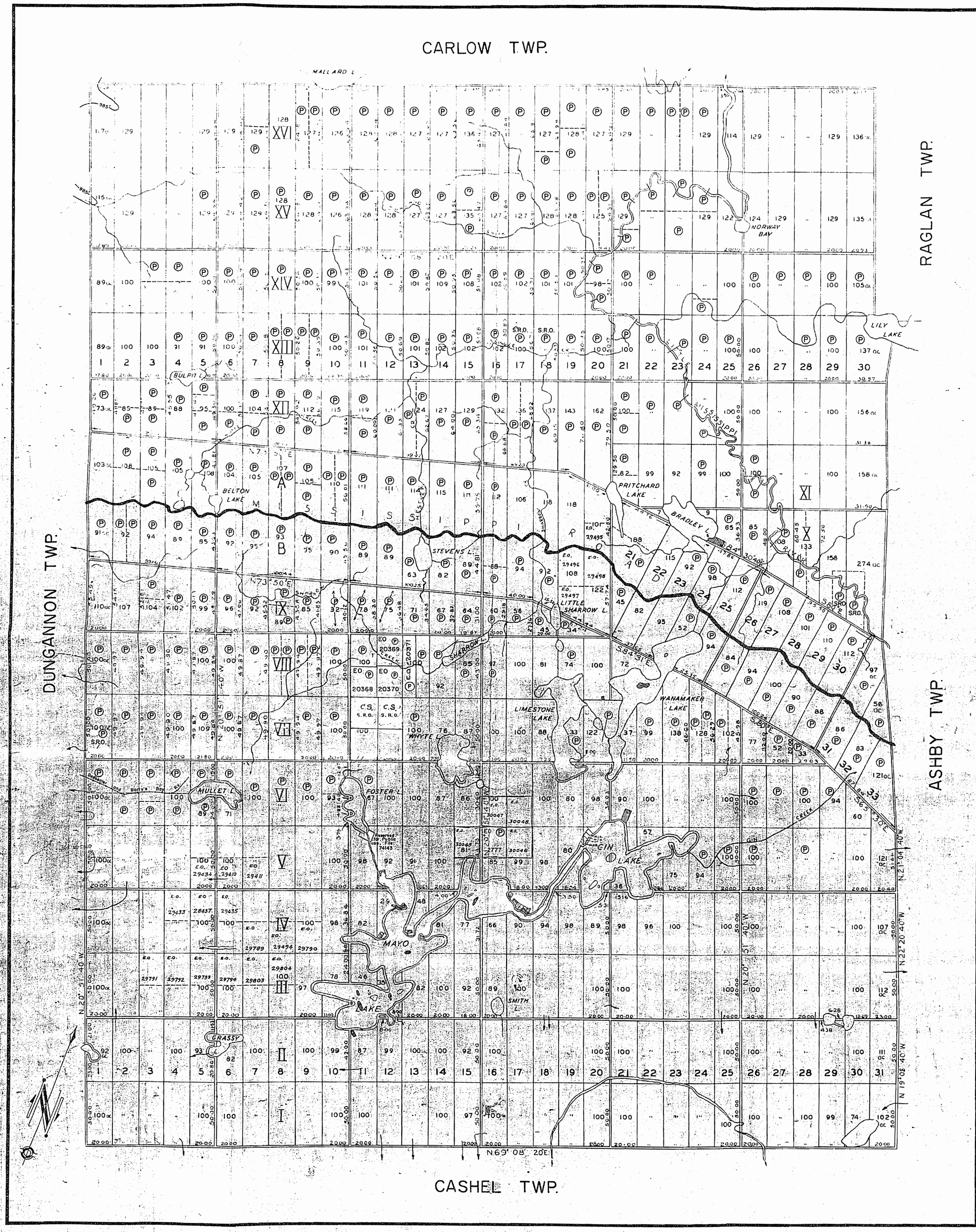

THE TOWNSHIP

OF

MAYO

COUNTY OF HASTINGS

EASTERN ONTARIO MINING DIVISION

SCALE: 1-INCH = 40 CHAINS

LEGEND

PATENTED LAND	Ⓟ
CROWN LAND SALE	C.S.
LEASES	Ⓛ
LOCATED LAND	Loc.
LICENSE OF OCCUPATION	L.O.
MINING RIGHTS ONLY	M.R.O.
SURFACE RIGHTS ONLY	S.R.O.
ROADS	
IMPROVED ROADS	
KING'S HIGHWAYS	
RAILWAYS	
POWER LINES	
MARSH OR MUSKEG	
MINES	⚒
CANCELLED	C

NOTES

400' Surface rights reservation around all lakes & rivers.

For status of summer resort location shown thus: Please contact Dept. of Lands & Forests.

Reserve flooding rights up to contour elevation 985 feet for Ontario H.E.P.C. —File: 22311.

N½ lots 11 & 12 Con. 7 withdrawn under Section 36(d) of Mining Act. surface rights only reserved. File 24603

ONT. DEPT. OF MINES MINING LANDS BR. THIS MAP FOR CHECKING PURPOSES ONLY – MUST NOT BE SOLD.

DATE OF ISSUE
SEP 10 1962
ONTARIO DEPT. OF MINES

PLAN NO.– M.125

DEPARTMENT OF MINES
—ONTARIO—

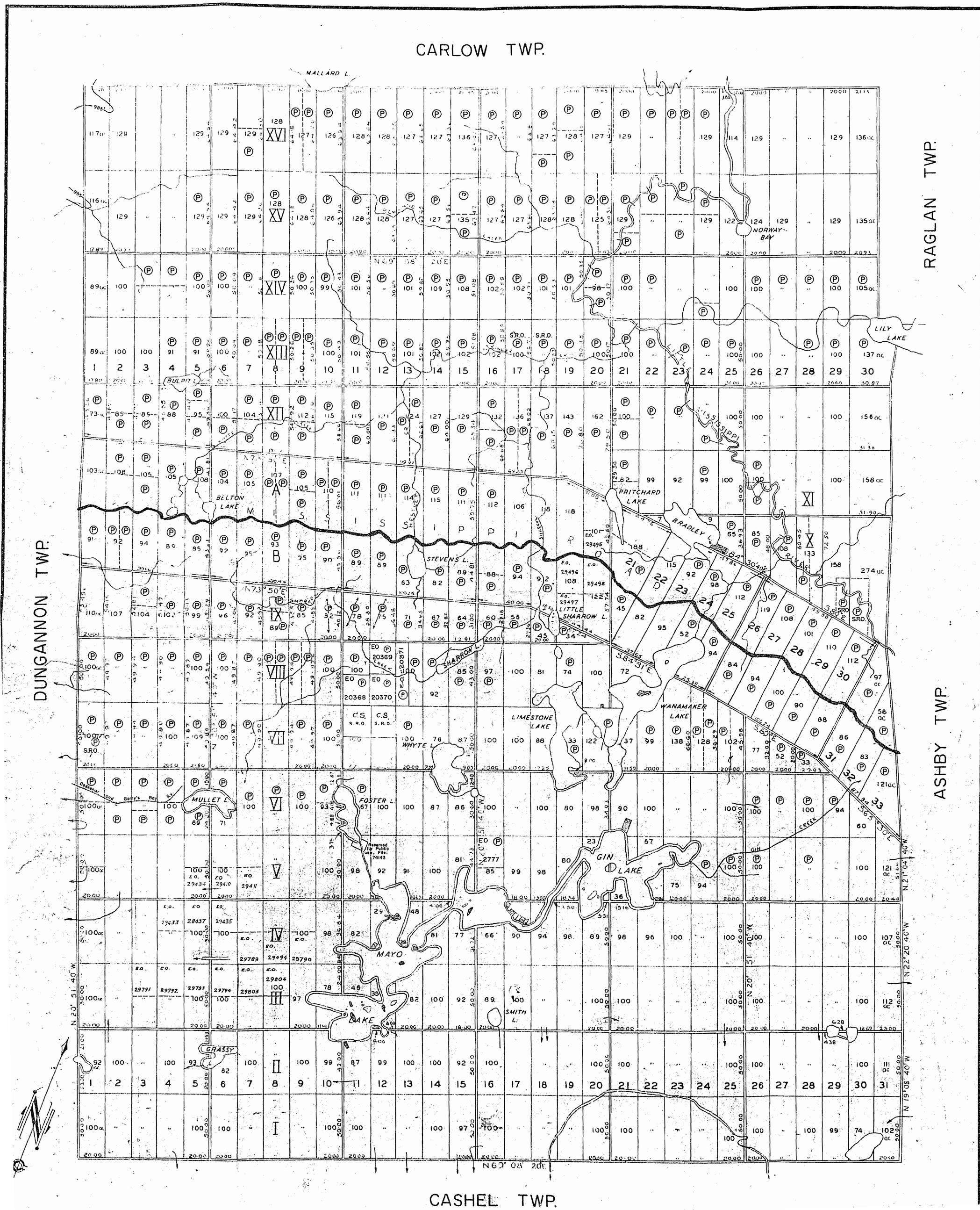

THE TOWNSHIP

OF

MAYO

COUNTY OF HASTINGS

EASTERN ONTARIO MINING DIVISION

SCALE: 1-INCH = 40 CHAINS

LEGEND

PATENTED LAND	Ⓟ
CROWN LAND SALE	C.S.
LEASES	Ⓛ
LOCATED LAND	Loc.
LICENSE OF OCCUPATION	L.O.
MINING RIGHTS ONLY	M.R.O.
SURFACE RIGHTS ONLY	S.R.O.
ROADS	
IMPROVED ROADS	
KING'S HIGHWAYS	
RAILWAYS	
POWER LINES	
MARSH OR MUSKEG	
MINES	
CANCELLED	C

NOTES.

400' Surface rights reservation around all lakes & rivers.

For status of summer resort location shown thus: Please contact Dept. of Lands & Forests.

Reserve flooding rights up to contour elevation 985 feet for Ontario H.E.P.C. —File: 22311.

N½ lots 11 & 12 Con. 7 withdrawn under Section 36(d) of Mining Act. surface rights only reserved. File 24603

DATE OF ISSUE
MAY 31 1962
ONTARIO DEPT. OF MINES

ONT. DEPT. OF MINES
MINING LANDS BR.
THIS MAP FOR CHECKING PURPOSES ONLY. – MUST NOT BE SOLD.

PLAN NO.– M.125

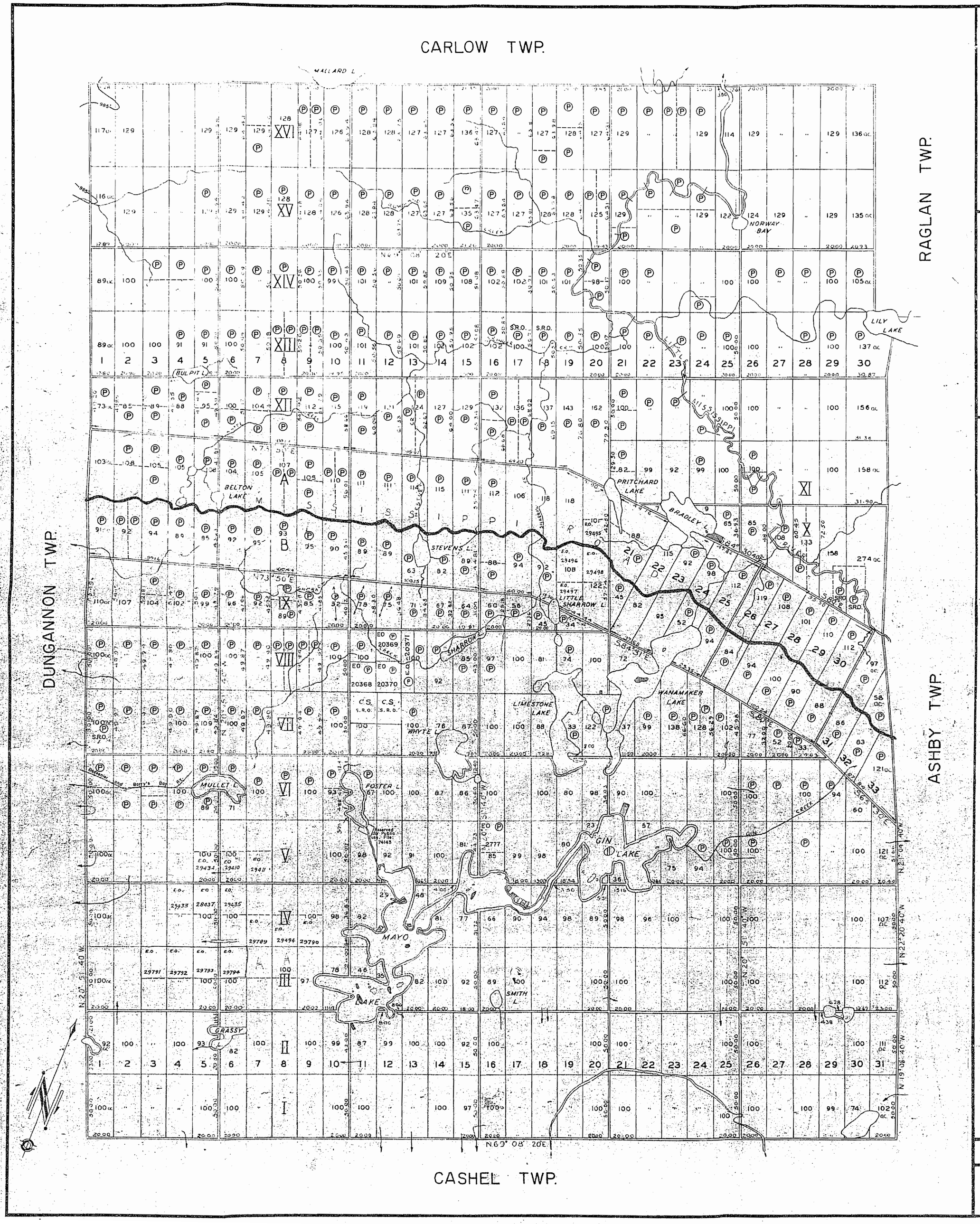

THE TOWNSHIP OF MAYO

COUNTY OF HASTINGS

EASTERN ONTARIO MINING DIVISION

SCALE: 1-INCH = 40 CHAINS

LEGEND

PATENTED LAND	Ⓟ
CROWN LAND SALE	C.S.
LEASES	Ⓛ
LOCATED LAND	Loc.
LICENSE OF OCCUPATION	L.O.
MINING RIGHTS ONLY	M.R.O.
SURFACE RIGHTS ONLY	S.R.O.
ROADS	
IMPROVED ROADS	
KING'S HIGHWAYS	
RAILWAYS	
POWER LINES	
MARSH OR MUSKEG	
MINES	⚒
CANCELLED	C

NOTES

400' Surface rights reservation around all lakes & rivers.

For status of summer resort location shown thus: Please contact Dept. of Lands & Forests.

Reserve flooding rights up to contour elevation 985 feet for Ontario H.E.P.C. —File: 22311.

N½ lots 11 & 12 Con. 7 withdrawn under Section 36(d) of Mining Act surface rights only reserved. File 24603

ONT. DEPT. OF MINES
MINING LANDS BR.
THIS MAP FOR CHECKING PURPOSES ONLY – MUST NOT BE SOLD.

DATE OF ISSUE
MAY 28 1962
ONTARIO DEPT. OF MINES

PLAN NO.– M.125

DEPARTMENT OF MINES
—ONTARIO—

AREAS WITHDRAWN FROM DISPOSITION

M.R.O. – MINING RIGHTS ONLY
S.R.O. – SURFACE RIGHTS ONLY
M.&S. – MINING AND SURFACE RIGHTS

	Description	Order No.	Date	Disposition	File
(1)	M.N.R. RES.		16/6/78	PUBLIC ACCESS	188503
(2)	PUBLIC RES				74143

(13) PENDING AGGREGATE PERMIT

NOTE:
FLOODING RIGHTS, UP TO CONTOUR 985', RESERVED TO ONTARIO HYDRO
File: 22311

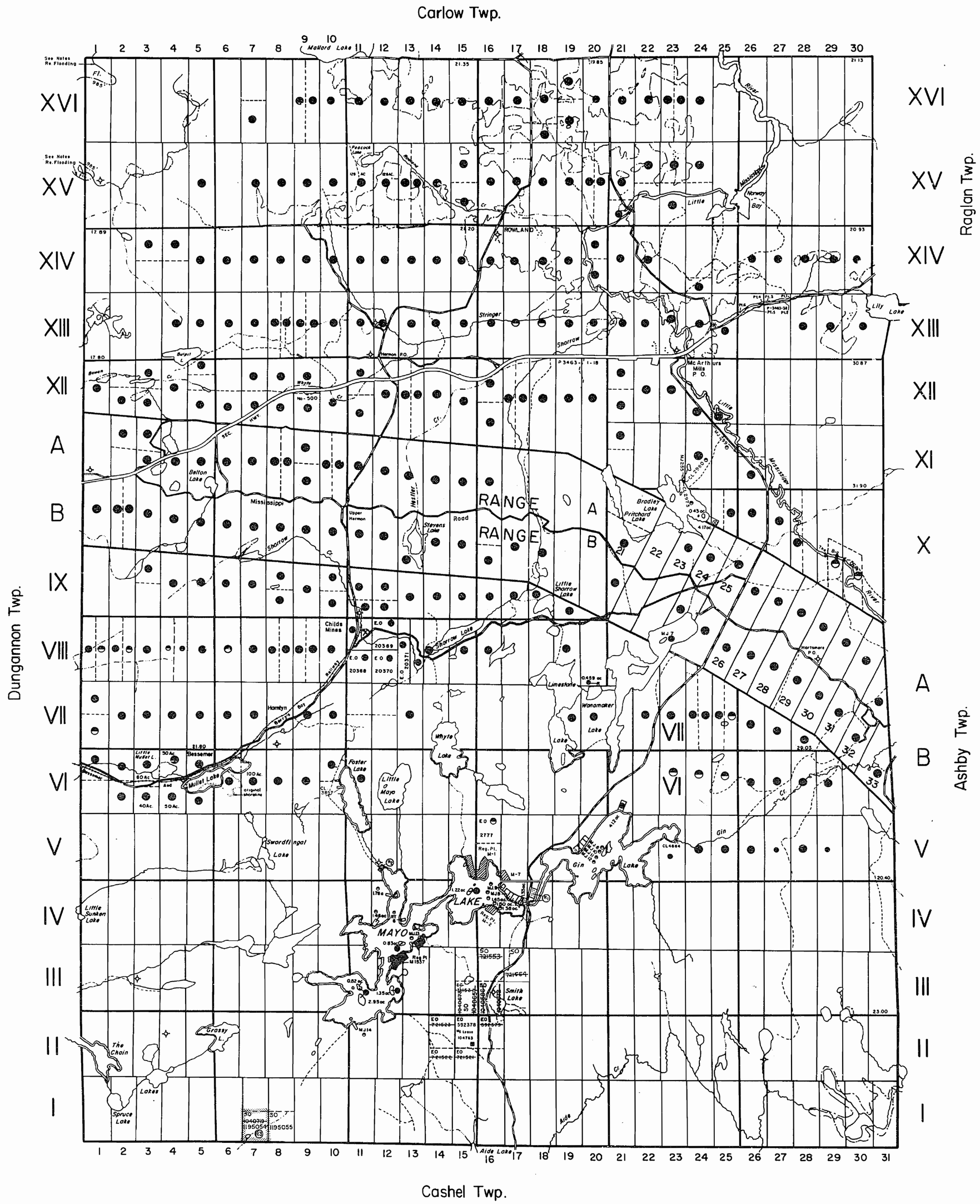

LEGEND

PUBLIC MARINE ACCESS POINTS
HIGHWAY AND ROUTE No.
OTHER ROADS
TRAILS
SURVEYED LINES:
TOWNSHIPS, BASE LINES, ETC.
LOTS, MINING CLAIMS, PARCELS, ETC.
UNSURVEYED LINES:
LOT LINES
PARCEL BOUNDARY
MINING CLAIMS ETC.
RAILWAY AND RIGHT OF WAY
UTILITY LINES
NON-PERENNIAL STREAM
FLOODING OR FLOODING RIGHTS
SUBDIVISION OR COMPOSITE PLAN
RESERVATIONS
ORIGINAL SHORELINE
MARSH OR MUSKEG
MINES
TRAVERSE MONUMENT
LAND USE PERMITS
WASTE DISPOSAL SITE

DISPOSITION OF CROWN LANDS

TYPE OF DOCUMENT	SYMBOL
PATENT, SURFACE & MINING RIGHTS	●
" , SURFACE RIGHTS ONLY	◓
" , MINING RIGHTS ONLY	◒
LEASE, SURFACE & MINING RIGHTS	■
" , SURFACE RIGHTS ONLY	▬
" , MINING RIGHTS ONLY	▬
LICENCE OF OCCUPATION	▼
ORDER-IN-COUNCIL	OC
RESERVATION	Ⓡ
CANCELLED	⊗
SAND & GRAVEL	Ⓢ

NOTE: MINING RIGHTS IN PARCELS PATENTED PRIOR TO MAY 6, 1913, VESTED IN ORIGINAL PATENTEE BY THE PUBLIC LANDS ACT, R.S.O. 1970, CHAP. 380, SEC. 63, SUBSEC 1.

SCALE: 1 INCH = 40 CHAINS

FEET 0 1000 2000 4000 6000 8000
METRES 0 200 1000 (1 KM) 2000 (2 KM)

THE INFORMATION THAT APPEARS ON THIS MAP HAS BEEN COMPILED FROM VARIOUS SOURCES, AND ACCURACY IS NOT GUARANTEED. THOSE WISHING TO STAKE MINING CLAIMS SHOULD CONSULT WITH THE MINING RECORDER, MINISTRY OF NORTHERN DEVELOPMENT AND MINES, FOR ADDITIONAL INFORMATION ON THE STATUS OF THE LANDS SHOWN HEREON.

TOWNSHIP
MAYO

M.N.R. ADMINISTRATIVE DISTRICT
BANCROFT
MINING DIVISION
SOUTHERN ONTARIO
LAND TITLES / REGISTRY DIVISION
HASTINGS

Ontario
Ministry of Natural Resources
Ministry of Northern Development and Mines

Date OCTOBER 1986
Number G-3054

AREAS WITHDRAWN FROM DISPOSITION

M.R.O. – MINING RIGHTS ONLY
S.R.O. – SURFACE RIGHTS ONLY
M.+S. – MINING AND SURFACE RIGHTS

Description	Order No.	Date	Disposition	File
M.N.R. RES.		16/6/78	PUBLIC ACCESS	188503
PUBLIC RES.				74143

NOTE:
FLOODING RIGHTS, UP TO CONTOUR 985', RESERVED TO ONTARIO HYDRO
File: 22311

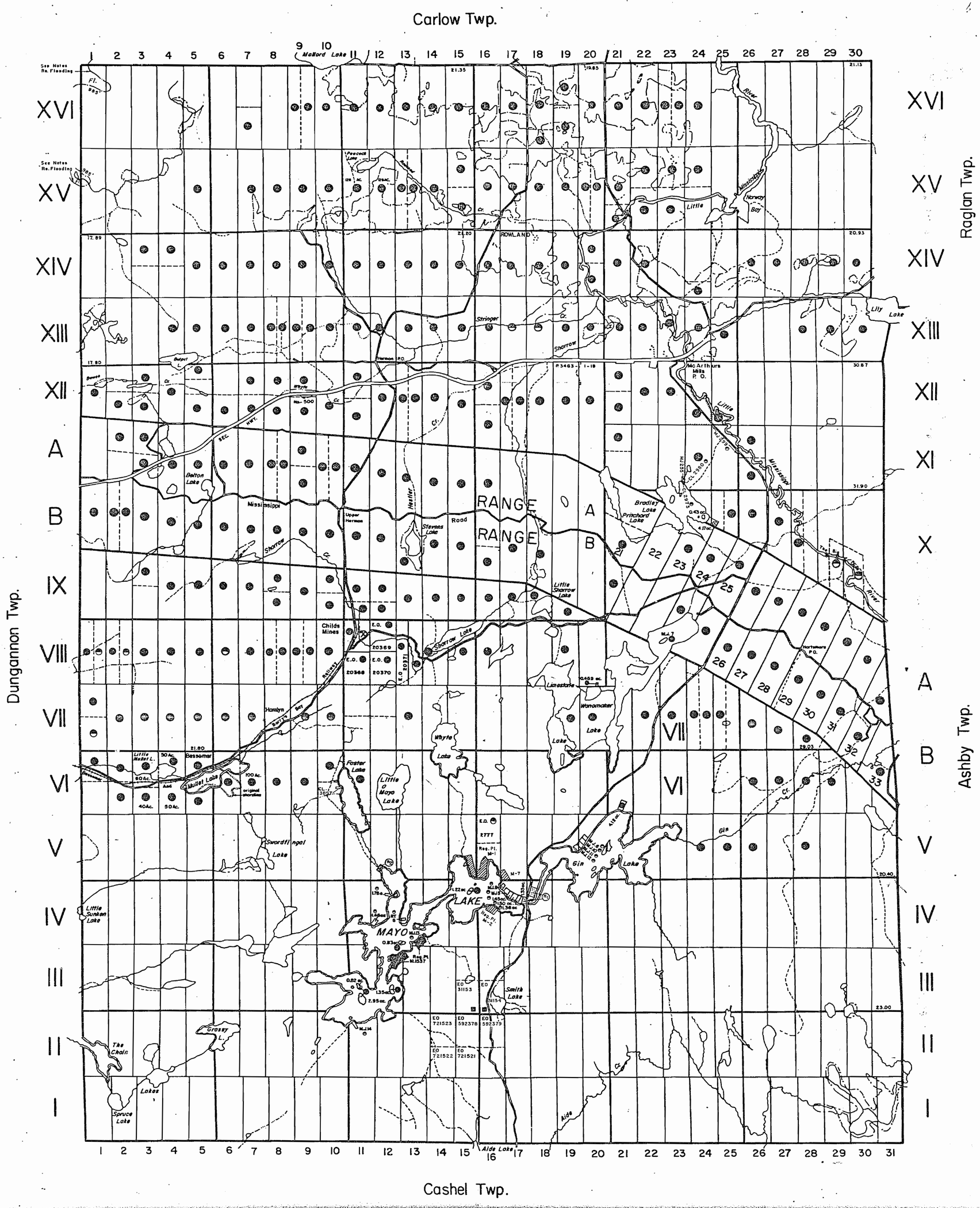

LEGEND

- HIGHWAY AND ROUTE No.
- OTHER ROADS
- TRAILS
- SURVEYED LINES:
  - TOWNSHIPS, BASE LINES, ETC.
  - LOTS, MINING CLAIMS, PARCELS, ETC.
- UNSURVEYED LINES:
  - LOT LINES
  - PARCEL BOUNDARY
  - MINING CLAIMS ETC.
- RAILWAY AND RIGHT OF WAY
- UTILITY LINES
- NON-PERENNIAL STREAM
- FLOODING OR FLOODING RIGHTS
- SUBDIVISION OR COMPOSITE PLAN
- RESERVATIONS
- ORIGINAL SHORELINE
- MARSH OR MUSKEG
- MINES
- TRAVERSE MONUMENT

DISPOSITION OF CROWN LANDS

TYPE OF DOCUMENT	SYMBOL
PATENT, SURFACE & MINING RIGHTS	●
" , SURFACE RIGHTS ONLY	◓
" , MINING RIGHTS ONLY	◒
LEASE, SURFACE & MINING RIGHTS	
" , SURFACE RIGHTS ONLY	
" , MINING RIGHTS ONLY	
LICENCE OF OCCUPATION	▼
ORDER-IN-COUNCIL	OC
RESERVATION	
CANCELLED	⊗
SAND & GRAVEL	

NOTE: MINING RIGHTS IN PARCELS PATENTED PRIOR TO MAY 6, 1913, VESTED IN ORIGINAL PATENTEE BY THE PUBLIC LANDS ACT, R.S.O. 1970, CHAP. 380, SEC. 63, SUBSEC 1.

SCALE: 1 INCH = 40 CHAINS

FEET 0 1000 2000 4000 6000 8000
METRES 0 200 1000 (1 KM) 2000 (2 KM)

EASTERN ONTARIO MINING DIVISION
RECEIVED
NOV - 6 1986
AM 7|8|9|10|11|12|1|2|3|4|5|6 PM

TOWNSHIP
MAYO

A
BANCROFT DISTRICT

M.N.R. ADMINISTRATIVE DISTRICT
BANCROFT
MINING DIVISION
EASTERN ONTARIO
LAND TITLES / REGISTRY DIVISION
HASTINGS

Ontario
Ministry of Natural Resources
Ministry of Northern Development and Mines

Date OCTOBER 1986
Number G-3054