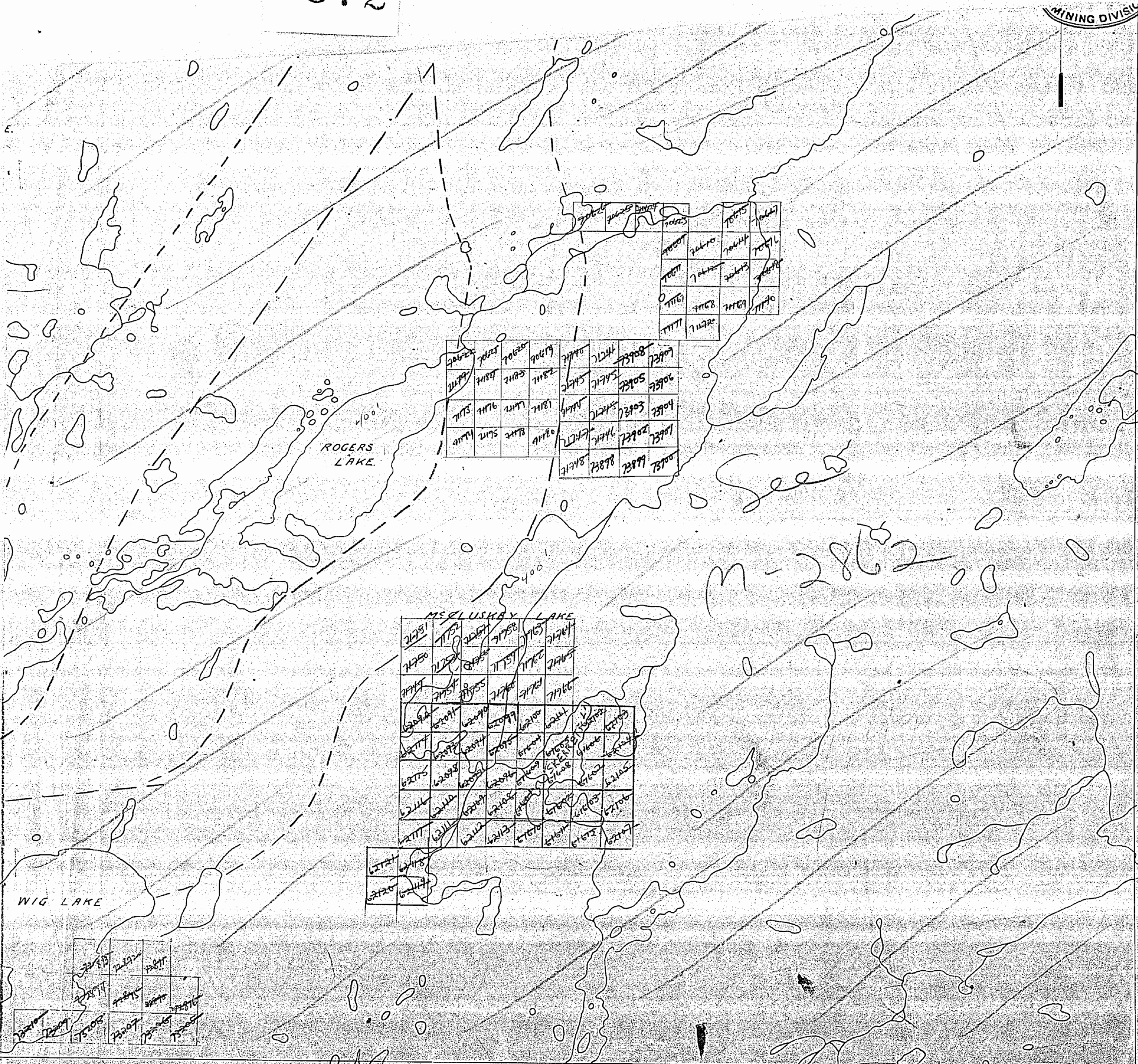


2872

MINING DIVISION



M-2862

RIVER AREA

279 M 1925

2872

AREA OF
McCLUSKEY LAKE

DISTRICT OF
THUNDER BAY

PORT ARTHUR
MINING DIVISION

SCALE: 1-INCH = 40 CHAINS

LEGEND

PATENTED LAND	P
CROWN LAND SALE	C.S.
LEASES	L
LOCATED LAND	Loc.
LICENSE OF OCCUPATION	L.O.
MINING RIGHTS ONLY	M.R.O.
SURFACE RIGHTS ONLY	S.R.O.
ROADS	
IMPROVED ROADS	
KING'S HIGHWAYS	
RAILWAYS	
POWER LINES	
MARSH OR MUSKEG	
MINES	
CANCELLED	


NOTES

400' surface rights reservation around all lakes and rivers.

Surface rights only reserved for proposed
Anaconda railway.
File: 165414.

1962

ONT. DEPT. OF MINES
MINING LANDS BR.
THIS MAP FOR CHECKING
PURPOSES ONLY - MUST
NOT BE SOLD.



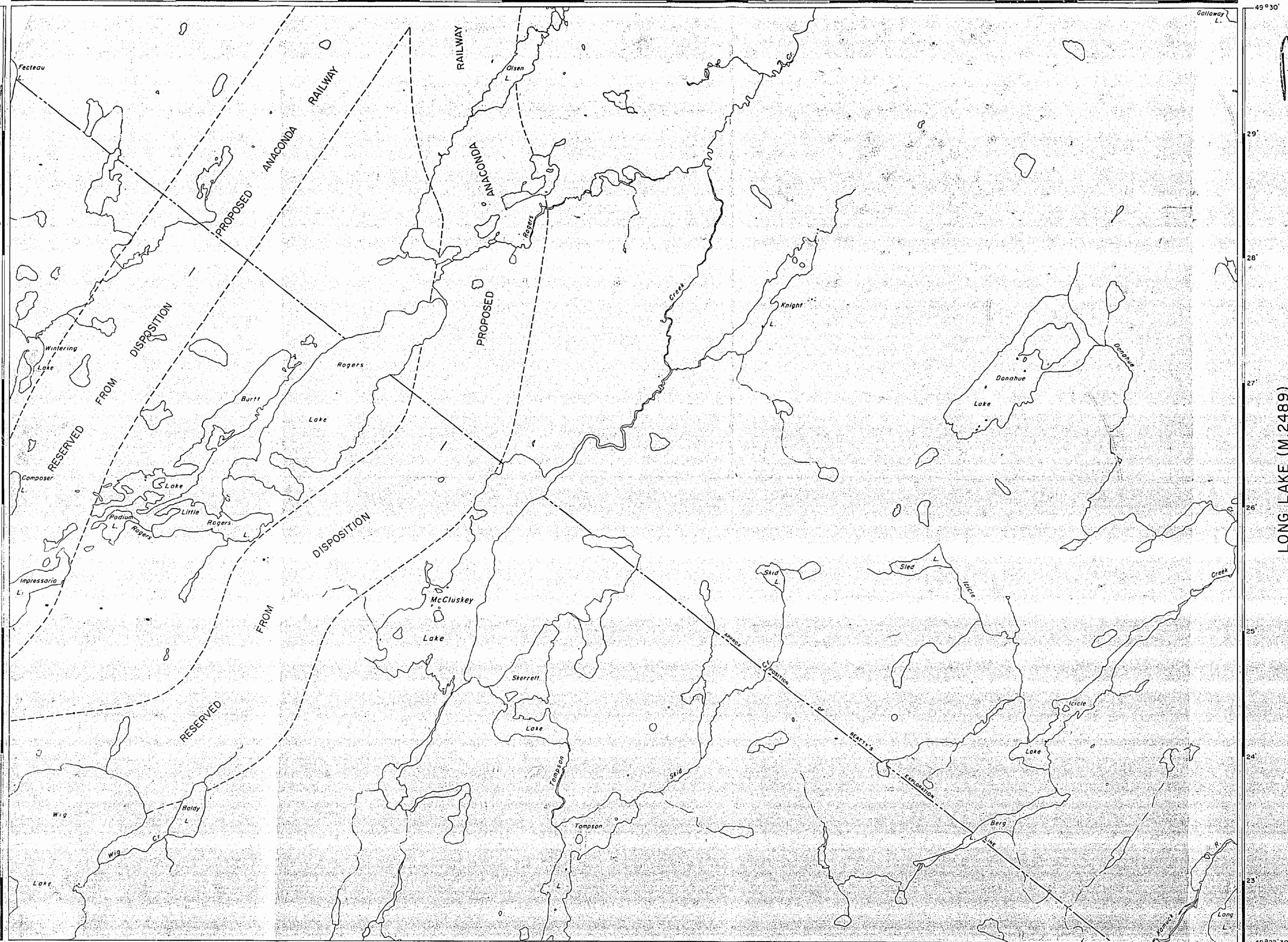
PLAN NO. **M. 2862**

DEPARTMENT OF MINES
— ONTARIO —

McCLUSKEY LAKE (M. 2681)

LONG LAKE (M. 2489)

KAMUCK RIVER (M. 1771)








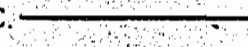




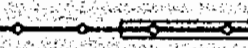







GAMSBY LAKE G-254

REFERENCES













THE INFORMATION THAT APPEARS ON THIS MAP HAS BEEN COMPILED FROM VARIOUS SOURCES, AND ACCURACY IS NOT GUARANTEED. THOSE WISHING TO STAKE MINING CLAIMS SHOULD CONSULT WITH THE MINING RECORDER, MINISTRY OF NORTHERN DEVELOPMENT AND MINES, FOR ADDITIONAL INFORMATION ON THE STATUS OF THE LANDS SHOWN HEREON.

© SURFACE & MINING RIGHTS WITHDRAWN TO PROTECT PERMANENT SAMPLE PLOTS FOR STUDY W-725-25/95 SQUARES NW/4 SEE BAIN LAKE LANDROLL

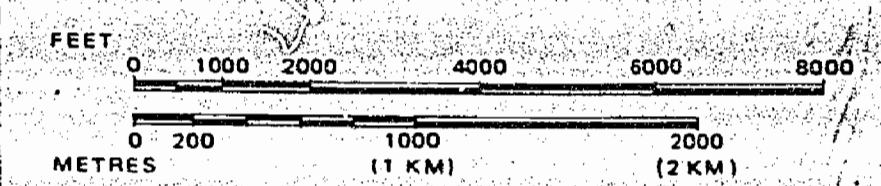
LEGEND

HIGHWAY AND ROUTE No.	
OTHER ROADS	
TRAILS	
SURVEYED LINES:	
TOWNSHIPS, BASE LINES, ETC.	
LOTS, MINING CLAIMS, PARCELS, ETC.	
UNSURVEYED LINES:	
LOT LINES	
PARCEL BOUNDARY	
MINING CLAIMS ETC.	
RAILWAY AND RIGHT OF WAY	
UTILITY LINES	
NON-PERENNIAL STREAM	
FLOODING OR FLOODING RIGHTS	
SUBDIVISION OR COMPOSITE PLAN	
RESERVATIONS	
ORIGINAL SHORELINE	
MARSH OR MUSKEG	
MINES	
TRAVERSE MONUMENT	

DISPOSITION OF CROWN LANDS

TYPE OF DOCUMENT	SYMBOL
PATENT, SURFACE & MINING RIGHTS	
" SURFACE RIGHTS ONLY	
" MINING RIGHTS ONLY	
LEASE, SURFACE & MINING RIGHTS	
" SURFACE RIGHTS ONLY	
" MINING RIGHTS ONLY	
LICENCE OF OCCUPATION	
ORDER-IN-COUNCIL	
RESERVATION	
CANCELLED	
SAND & GRAVEL	
LAND USE PERMITS FOR COMMERCIAL TOURISM/OUTPOST CAMPS	

SCALE: 1 INCH = 40 CHAINS



AREA

McCLUSKEY LAKE

M.N.R. ADMINISTRATIVE DISTRICT


GERALDTON

MINING DIVISION

THUNDER BAY

LAND TITLES / REGISTRY DIVISION

THUNDER BAY



Ministry of Natural Resources

Land Management Branch

Ontario

Date AUGUST 1981

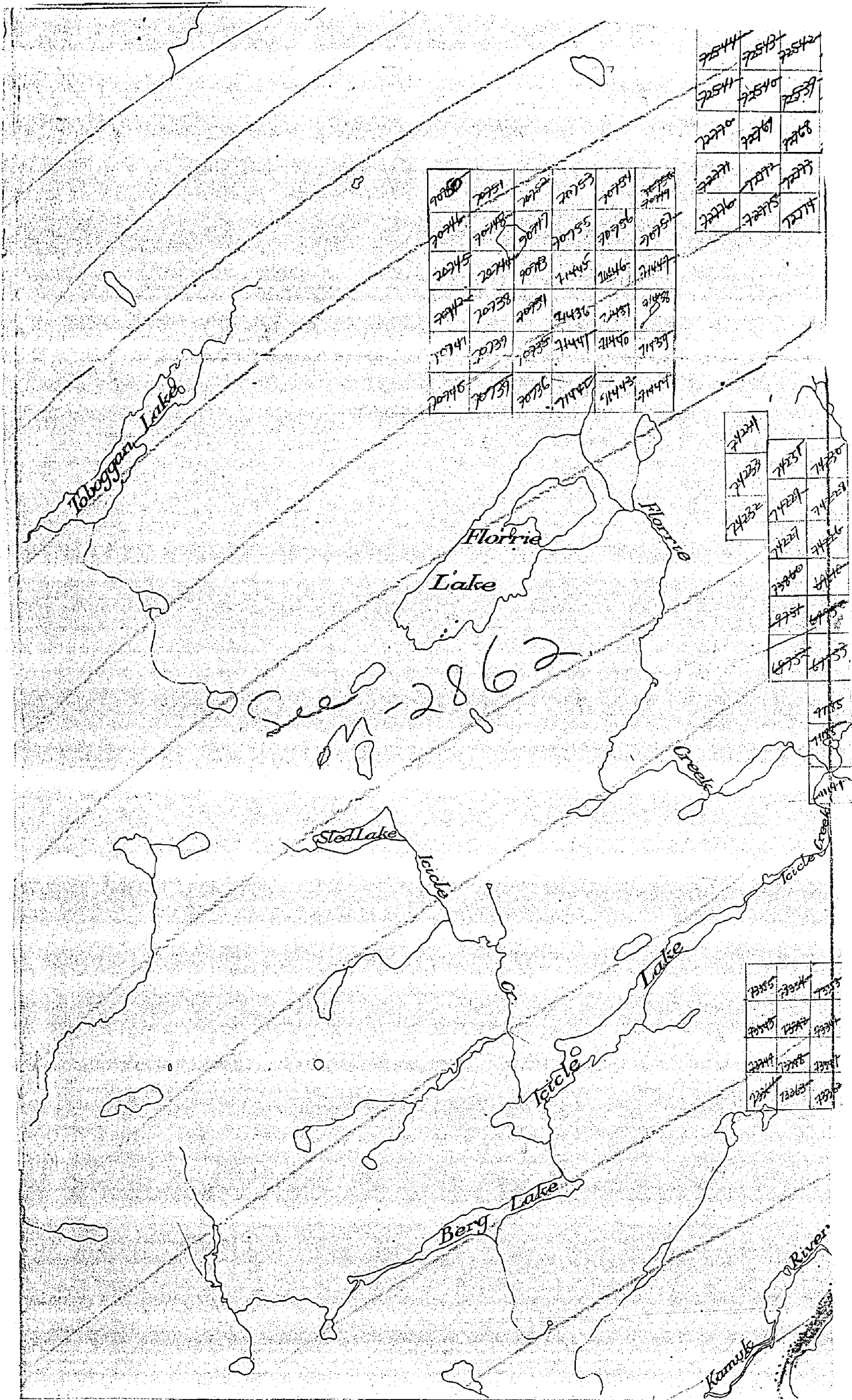
Number

G-322

GATHERING LAKE G-41

LONG LAKE G-308

KAMUCK RIVER G-283



2872

MINING DIVISION

70622	70623	70624	70625	70626	70627	70628	70629
70630	70631	70632	70633	70634	70635	70636	70637
70638	70639	70640	70641	70642	70643	70644	70645
70646	70647	70648	70649	70650	70651	70652	70653
70654	70655	70656	70657	70658	70659	70660	70661
70662	70663	70664	70665	70666	70667	70668	70669
70670	70671	70672	70673	70674	70675	70676	70677
70678	70679	70680	70681	70682	70683	70684	70685
70686	70687	70688	70689	70690	70691	70692	70693
70694	70695	70696	70697	70698	70699	70700	70701

71751	71752	71753	71754	71755	71756	71757	71758
71759	71760	71761	71762	71763	71764	71765	71766
71767	71768	71769	71770	71771	71772	71773	71774
71775	71776	71777	71778	71779	71780	71781	71782
71783	71784	71785	71786	71787	71788	71789	71790
71791	71792	71793	71794	71795	71796	71797	71798
71799	71800	71801	71802	71803	71804	71805	71806
71807	71808	71809	71810	71811	71812	71813	71814
71815	71816	71817	71818	71819	71820	71821	71822
71823	71824	71825	71826	71827	71828	71829	71830

71831	71832
71833	71834

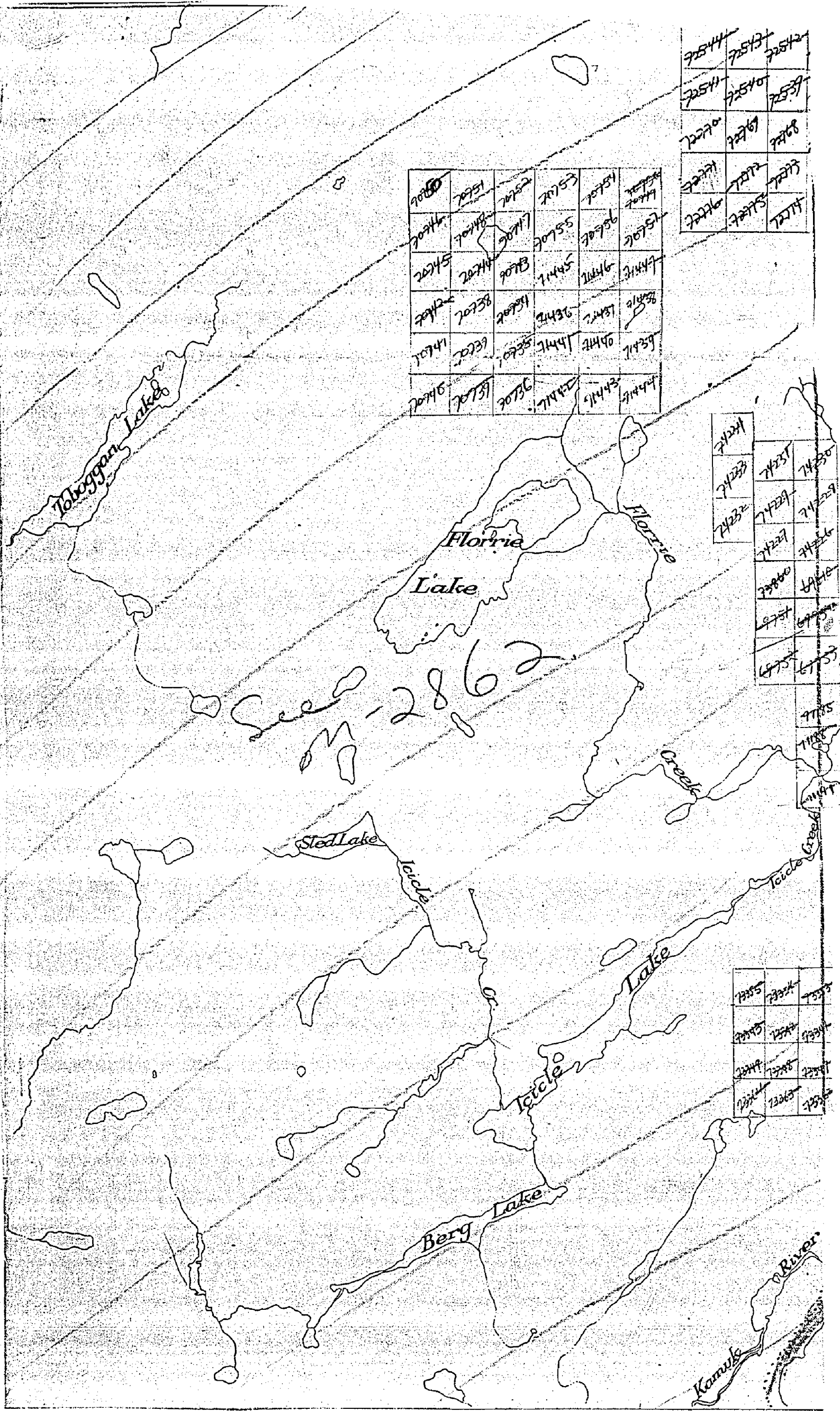
72801	72802	72803	72804	72805	72806
72807	72808	72809	72810	72811	72812
72813	72814	72815	72816	72817	72818
72819	72820	72821	72822	72823	72824

RIVER AREA

M-2862

299 11/1925

2872



72544	72543	72542
72541	72540	72539
72720	72719	72718
72717	72716	72715
72714	72713	72712

70750	70749	70748	70747	70746	70745
70744	70743	70742	70741	70740	70739
70738	70737	70736	70735	70734	70733
70732	70731	70730	70729	70728	70727
70726	70725	70724	70723	70722	70721
70720	70719	70718	70717	70716	70715

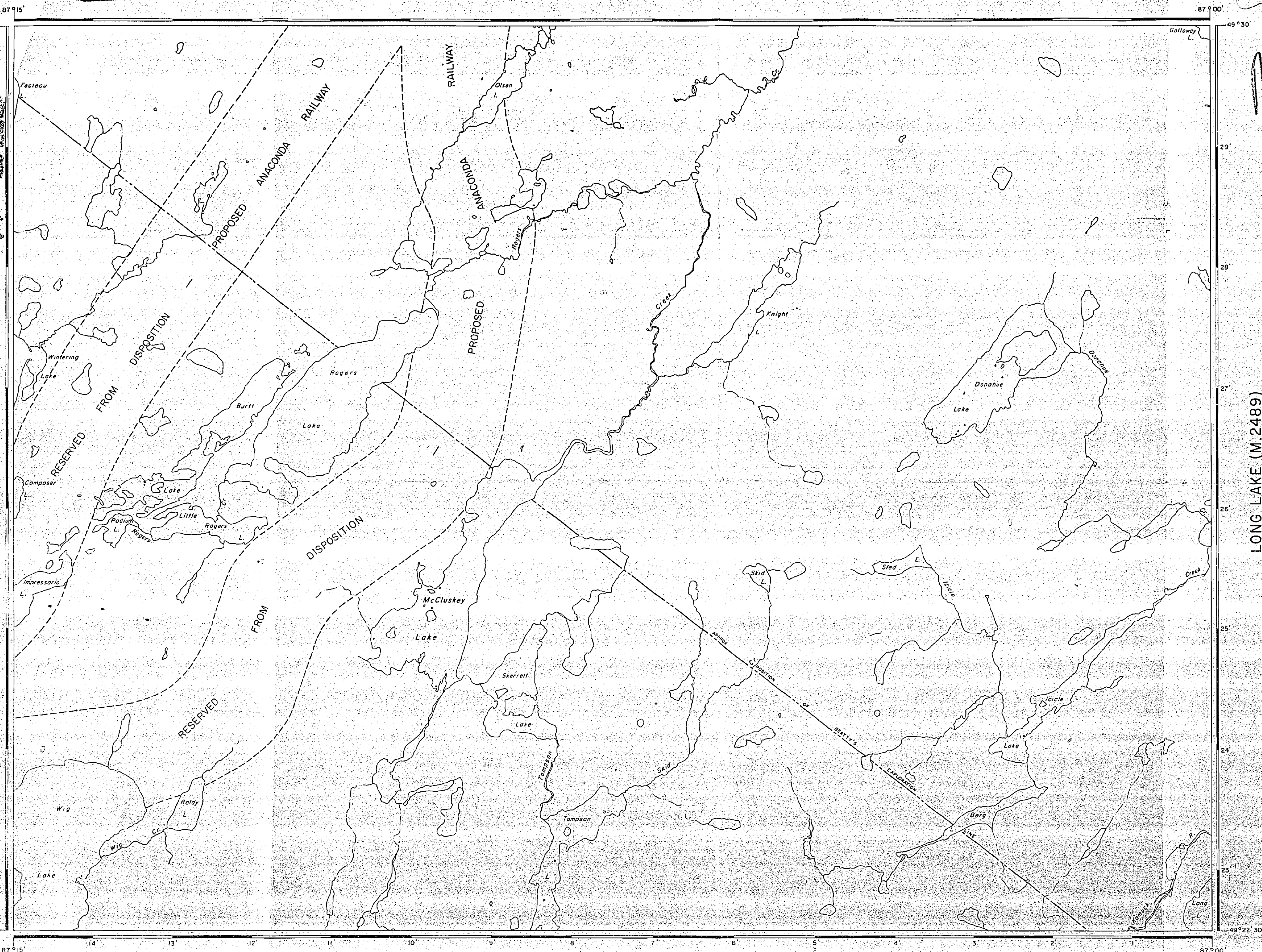
74241	74240	74239
74238	74237	74236
74235	74234	74233
74232	74231	74230
74229	74228	74227
74226	74225	74224
74223	74222	74221
74220	74219	74218
74217	74216	74215
74214	74213	74212

73355	73354	73353
73352	73351	73350
73349	73348	73347
73346	73345	73344
73343	73342	73341
73340	73339	73338
73337	73336	73335
73334	73333	73332
73331	73330	73329
73328	73327	73326

2872

1535

McCLUSKEY LAKE (M. 2681)



AREA OF McCLUSKEY LAKE

DISTRICT OF
THUNDER BAY

PORT ARTHUR
MINING DIVISION

SCALE: 1-INCH = 40 CHAINS

LEGEND

PATENTED LAND	Ⓟ
CROWN LAND SALE	C.S.
LEASES	Ⓛ
LOCATED LAND	LOC.
LICENSE OF OCCUPATION	L.O.
MINING RIGHTS ONLY	M.R.O.
SURFACE RIGHTS ONLY	S.R.O.
ROADS	—
IMPROVED ROADS	—
KING'S HIGHWAYS	—
RAILWAYS	—
POWER LINES	—
MARSH OR MUSKEG	—
MINES	—
CANCELLED	—


NOTES

400' surface rights reservation around all lakes and rivers.

Surface rights only reserved for proposed Anaconda railway.
File: 165414.

1962

ONT. DEPT. OF MINES
MINING LANDS BR.
THIS MAP FOR CHECKING
PURPOSES ONLY - MUST
NOT BE SOLD.



PLAN NO. M. 2862

DEPARTMENT OF MINES
— ONTARIO —