



PASHKOKOGAN LAKE M.2437

AREA OF

MC CREA LAKE

DISTRICT OF THUNDER BAY

PATRICIA MINING DIVISION

SCALE: 1-INCH = 40 CHAINS

DISPOSITION OF CROWN LANDS

- PATENT, SURFACE AND MINING RIGHTS ----- ●
- " " SURFACE RIGHTS ONLY ----- ○
- " " MINING RIGHTS ONLY ----- ◐
- LEASE, SURFACE AND MINING RIGHTS ----- ■
- " " SURFACE RIGHTS ONLY ----- ◑
- " " MINING RIGHTS ONLY ----- ◒
- LICENCE OF OCCUPATION ----- ▼
- ROADS
- IMPROVED ROADS -----
- KING'S HIGHWAYS -----
- RAILWAYS -----
- POWER LINES -----
- MARSH OR MUSKEG -----
- MINES -----

NOTES

400' surface rights reservation along the shores of all lakes and rivers.


One mile wide C.N.R. Reserve - Surface Rights Only withdrawn under Sec. 42 (R.S.O. 1960) of The Mining Act. File 168405

SAND and GRAVEL

④ M.T.C. Gravel Pit No. 1F-3, File 168405

Areas withdrawn from staking under Section 43 of the Mining Act. (R.S.O. '70)

Order No.	File	Date	Disposition
④ W 3/80	188538	FEB. 18'80	S.R.O.



#2

6-2120

NATIONAL TOPOGRAPHIC SERIES 52 J 16

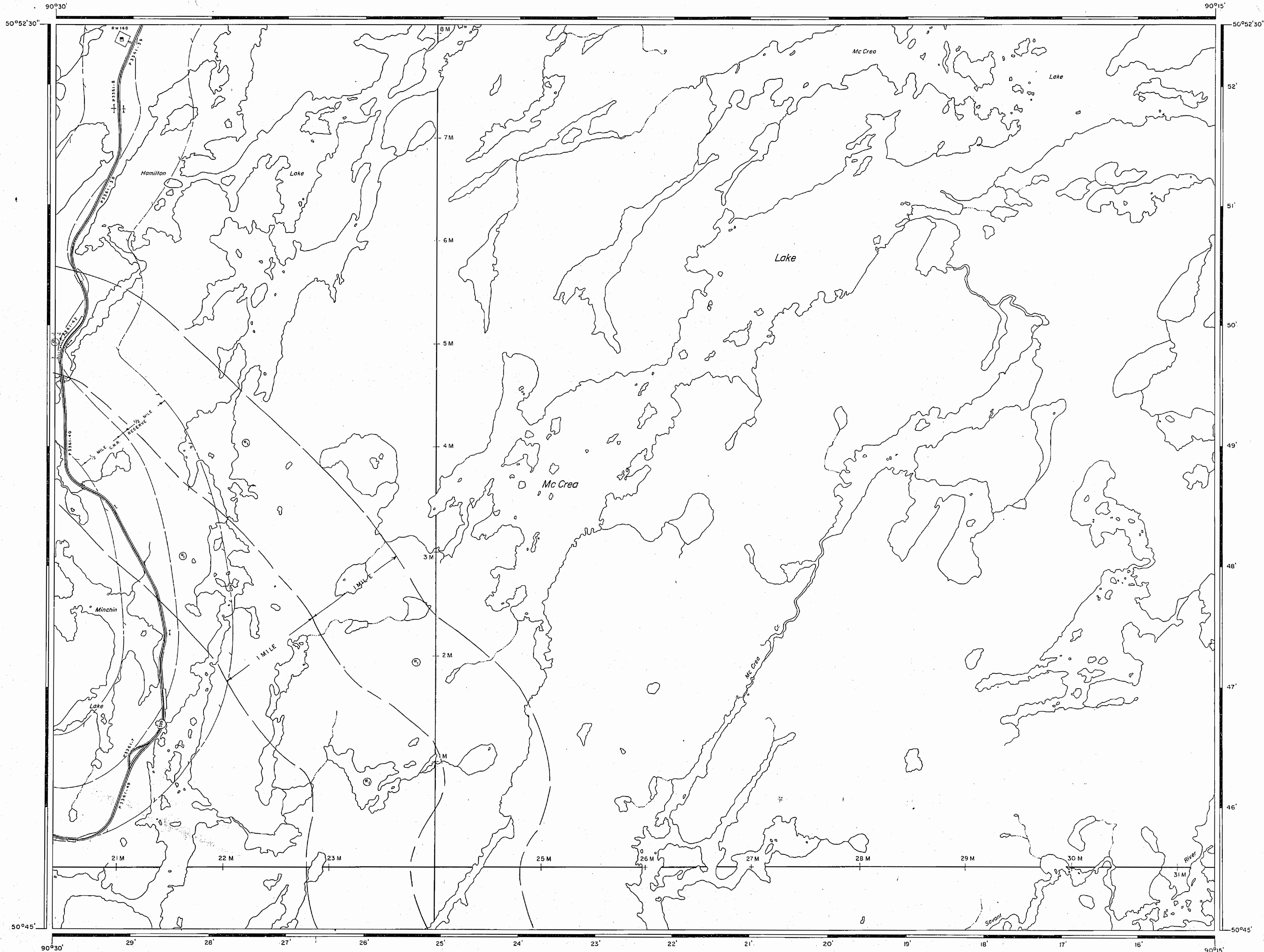
PLAN NO. M-1803

ONTARIO  
MINISTRY OF NATURAL RESOURCES  
SURVEYS AND MAPPING BRANCH

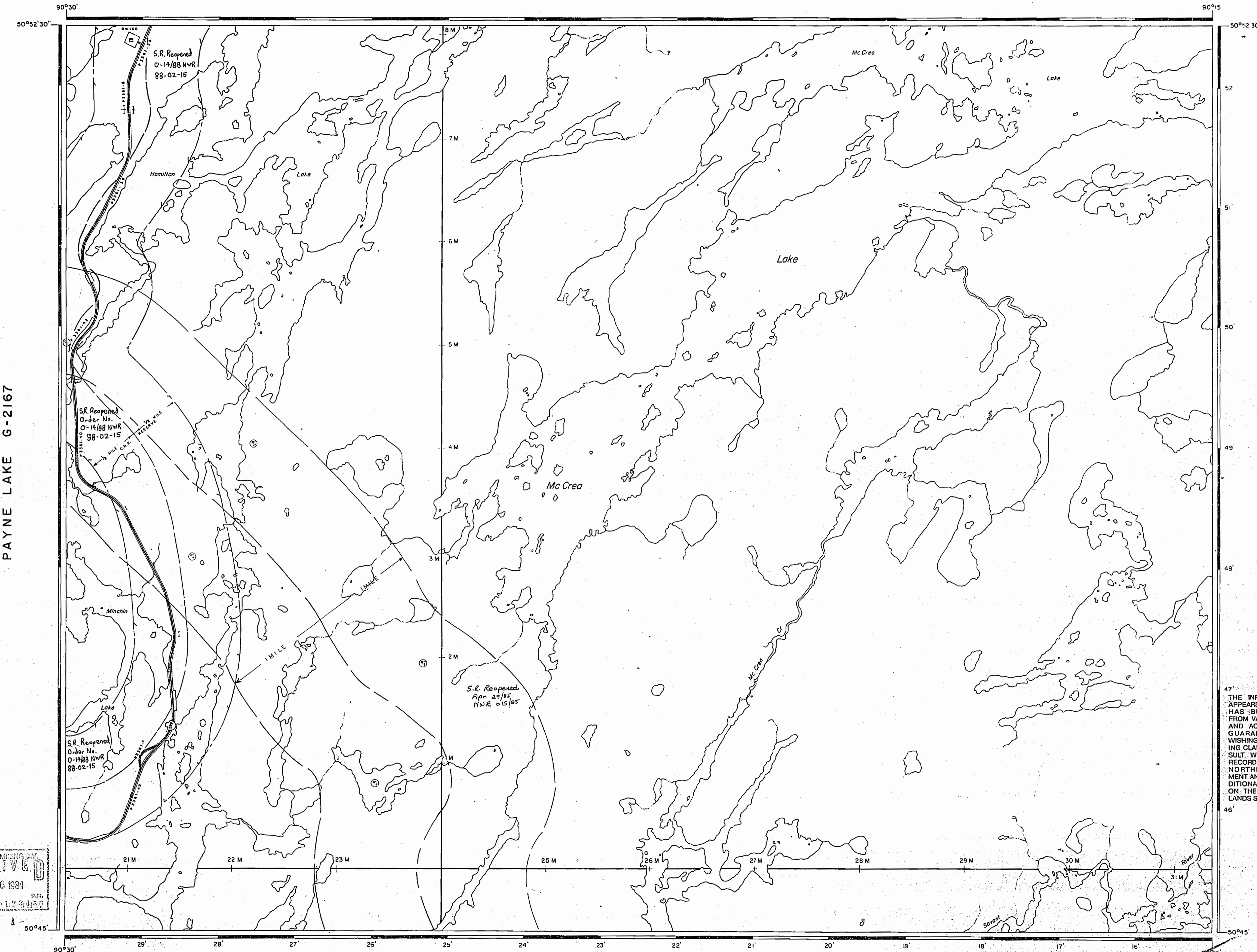
JABEZ LAKE M. 2129

VELOS LAKE M. 2441

PAYNE LAKE M. 2432



PASHKOKOGAN LAKE G-2165



**LEGEND**

HIGHWAY AND ROUTE No.	
OTHER ROADS	
TRAILS	
SURVEYED LINES:	
TOWNSHIPS, BASE LINES, ETC.	
LOTS, MINING CLAIMS, PARCELS, ETC.	
UNSURVEYED LINES:	
LOT LINES	
PARCEL BOUNDARY	
MINING CLAIMS ETC.	
RAILWAY AND RIGHT OF WAY	
UTILITY LINES	
NON-PERENNIAL STREAM	
FLOODING OR FLOODING RIGHTS	
SUBDIVISION OR COMPOSITE PLAN	
RESERVATIONS	
ORIGINAL SHORELINE	
MARSH OR MUSKEG	
MINES	
TRAVERSE MONUMENT	

**DISPOSITION OF CROWN LANDS**

TYPE OF DOCUMENT	SYMBOL
PATENT SURFACE & MINING RIGHTS	
SURFACE RIGHTS ONLY	
MINING RIGHTS ONLY	
LEASE, SURFACE & MINING RIGHTS	
SURFACE RIGHTS ONLY	
MINING RIGHTS ONLY	
LICENCE OF OCCUPATION	
RESERVATION-IN-COUNCIL	
RESERVATION	
CANCELLED	
SAND & GRAVEL	

NOTE: MINING RIGHTS IN PARCELS PATENTED PRIOR TO MAY 4, 1913, VESTED IN ORIGINAL PATENTEE BY THE PUBLIC LANDS ACT, R.S.O. 1970, CHAP. 380, SEC. 63, SUBSEC. 1.

**REFERENCES**

AREAS WITHDRAWN FROM DISPOSITION

M.R.O. - MINING RIGHTS ONLY  
 S.R.O. - SURFACE RIGHTS ONLY  
 M.+S. - MINING AND SURFACE RIGHTS

Description	Order No.	Date	Disposition	File
④	W3/80	FEB.16'80	S.R.O.	188538

SAND and GRAVEL

⑤ M.T.C. Gravel Pit No. 1F-3, File 162405

**FOREST ACTIVITY INFORMATION**  
 THIS TOWNSHIP/AREA FALLS WITHIN THE  
**CARIBOU WEST FOREST MGT. UNIT**  
 AND MAY BE SUBJECT TO FORESTRY OPERATIONS.  
 THE M.N.R. UNIT FORESTER FOR THIS AREA CAN BE CONTACTED AT:  
 P.O. BOX 309  
 SIOUX LOOKOUT, ONTARIO P0V 2T0  
 (807) 737-1140

SCALE: 1 INCH = 40 CHAINS

THE INFORMATION THAT APPEARS ON THIS MAP HAS BEEN COMPILED FROM VARIOUS SOURCES, AND ACCURACY IS NOT GUARANTEED. THOSE WISHING TO STAKE MINING CLAIMS SHOULD CONSULT WITH THE MINING RECORDER, MINISTRY OF NORTHERN DEVELOPMENT AND MINES, FOR ADDITIONAL INFORMATION ON THE STATUS OF THE LANDS SHOWN HEREON.

**AREA**  
**MC CREA LAKE**  
 M.N.R. ADMINISTRATIVE DISTRICT  
**SIOUX LOOKOUT**  
 MINING DIVISION  
**PATRICIA**  
 LAND TITLES / REGISTRY DIVISION  
**THUNDER BAY**

Ministry of Land Management  
 Natural Resources Branch  
 Ontario

Date: FEBRUARY, 1984  
 Number: **G-2120**

RECEIVED  
 MAY 16 1984

JABEZ LAKE G-2074