RECEIVED
JUL 1 6 1957
FORT FRANCES MINING RECORDER'S OFFICE

McCROSSON

RAINY RIVER DISTRICT

Scale: 40 Chains = 1 inch.

NOTE

Areas marked thus [illegible], Surface Rights withdrawn from staking under section 3 (b) of the Mining Act

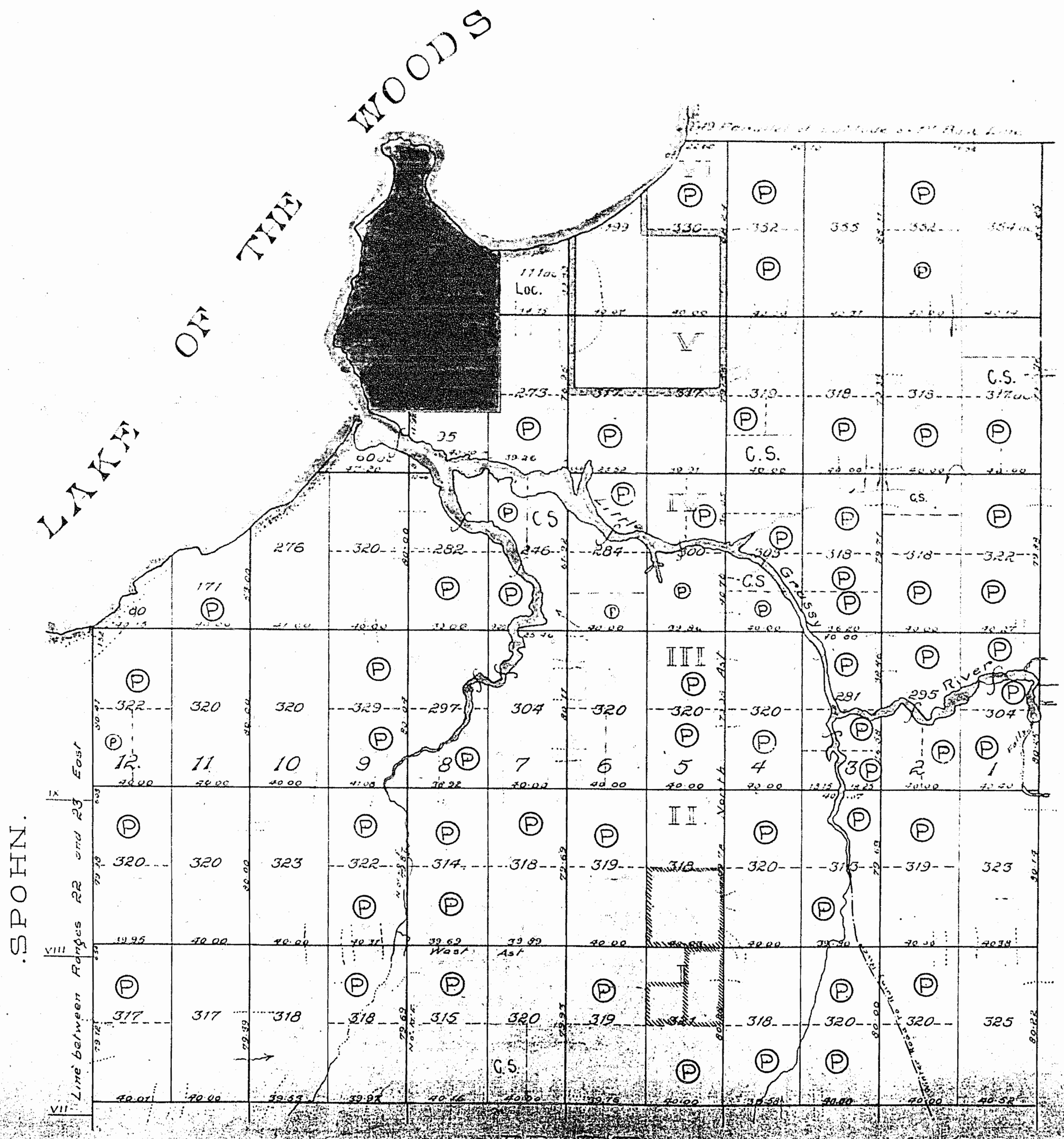

Surface reservations 400' wide as shown hereon thus [illegible]

Islands in Lake of the Woods withdrawn from staking under Sec. 39, Sub c. File 67051

Reserved for Lighthouse [illegible]

PRAFT

Sd. E. B. Proudfoot
C. E. S.
Toronto, Ontario
Jan. 4th 1893

MCCROSSON

NOTES

400' surface rights reservation along the shores of all lakes and rivers.

This Township lies within the Corporation of the United Townships of McCrosson and Tovell

Reserve the right to flood the lands along the shore up to elevation [illegible]

RESERVES

[illegible] surface rights withdrawn from staking under Sect. 39(1) of Mining Act [illegible] Aug. 57 [illegible]

*(R1) Reserved for staking
Sec. 43 | 0.5/76
* 0.61/77

KENORA MINING DIV.
RECEIVED
NOV 25 1975
AM 7 8 9 10 11 12 1 2 3 4 5 6 PM

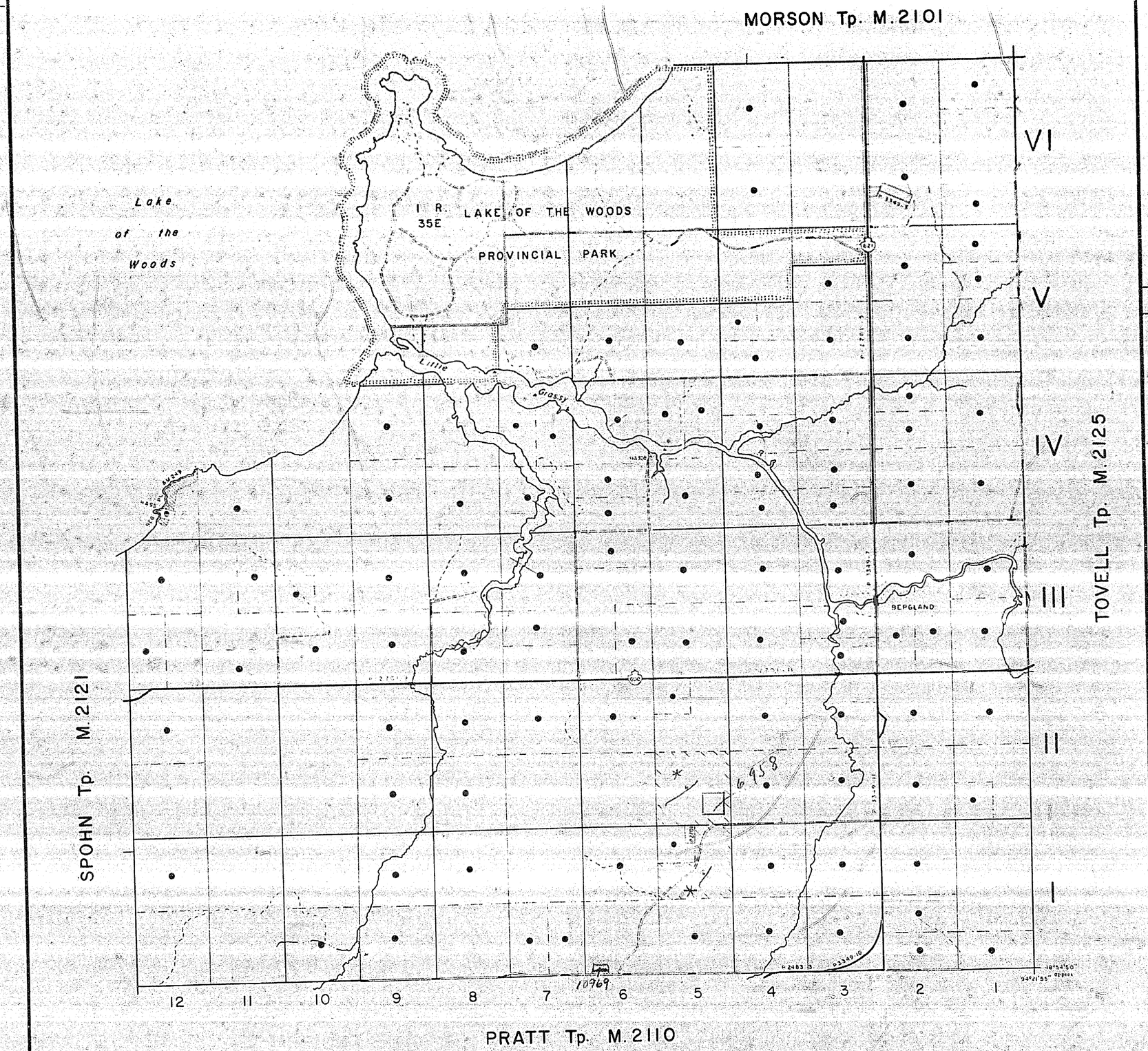

LEGEND

HIGHWAY AND ROUTE No.
OTHER ROADS
TRAILS
SURVEYED LINES:
TOWNSHIPS, BASE LINES, ETC.
LOTS, MINING CLAIMS, PARCELS, ETC.
UNSURVEYED LINES:
LOT LINES
PARCEL BOUNDARY
MINING CLAIMS ETC.
RAILWAY AND RIGHT OF WAY
UTILITY LINES
NON-PERENNIAL STREAM
FLOODING OR FLOODING RIGHTS
SUBDIVISION
ORIGINAL SHORELINE
MARSH OR MUSKEG
MINES

DISPOSITION OF CROWN LANDS

TYPE OF DOCUMENT	SYMBOL
PATENT, SURFACE & MINING RIGHTS	
" SURFACE RIGHTS ONLY	
" MINING RIGHTS ONLY	
LEASE, SURFACE & MINING RIGHTS	
" SURFACE RIGHTS ONLY	
" MINING RIGHTS ONLY	
LICENCE OF OCCUPATION	
CROWN LAND SALE	CS
ORDER-IN-COUNCIL	OC
RESERVATION	
CANCELLED	
SAND & GRAVEL	

SCALE: 1 INCH 40 CHAINS

FEET 0 500 1000 2000 4000 6000 8000
METRES 0 200 400 600 800 1 KM 2 KM

ACRES	HECTARES
40	16

TOWNSHIP

McCROSSON

DISTRICT

RAINY RIVER

MINING DIVISION

KENORA

Ministry of Natural Resources
Ontario Surveys and Mapping Branch

Date

Whitney Block
Queen's Park, Toronto

Plan No.
M.2093

NOTES

400' surface rights reservation along the shores of all lakes and rivers.

This Township lies within the Corporation of the united Townships of McCrosson and Tovell

Reserve the right to flood the lands along the shore up to elevation 1064' above Sea Level Datum.

RESERVES

DATE OF ISSUE
MAY 30 1983
Ministry of Natural Resources
TORONTO

Ⓖ QUARRY PERMIT

Linen effective

KENORA
MINING DIV.
RECEIVED
JUN 2 1983
AM 7 8 9 10 11 12 1 2 3 4 5 6 PM

KENORA
MINING DIV.
RECEIVED
JUL 4 1985
AM 7 8 9 10 11 12 1 2 3 4 5 6 PM

OBSOLETE

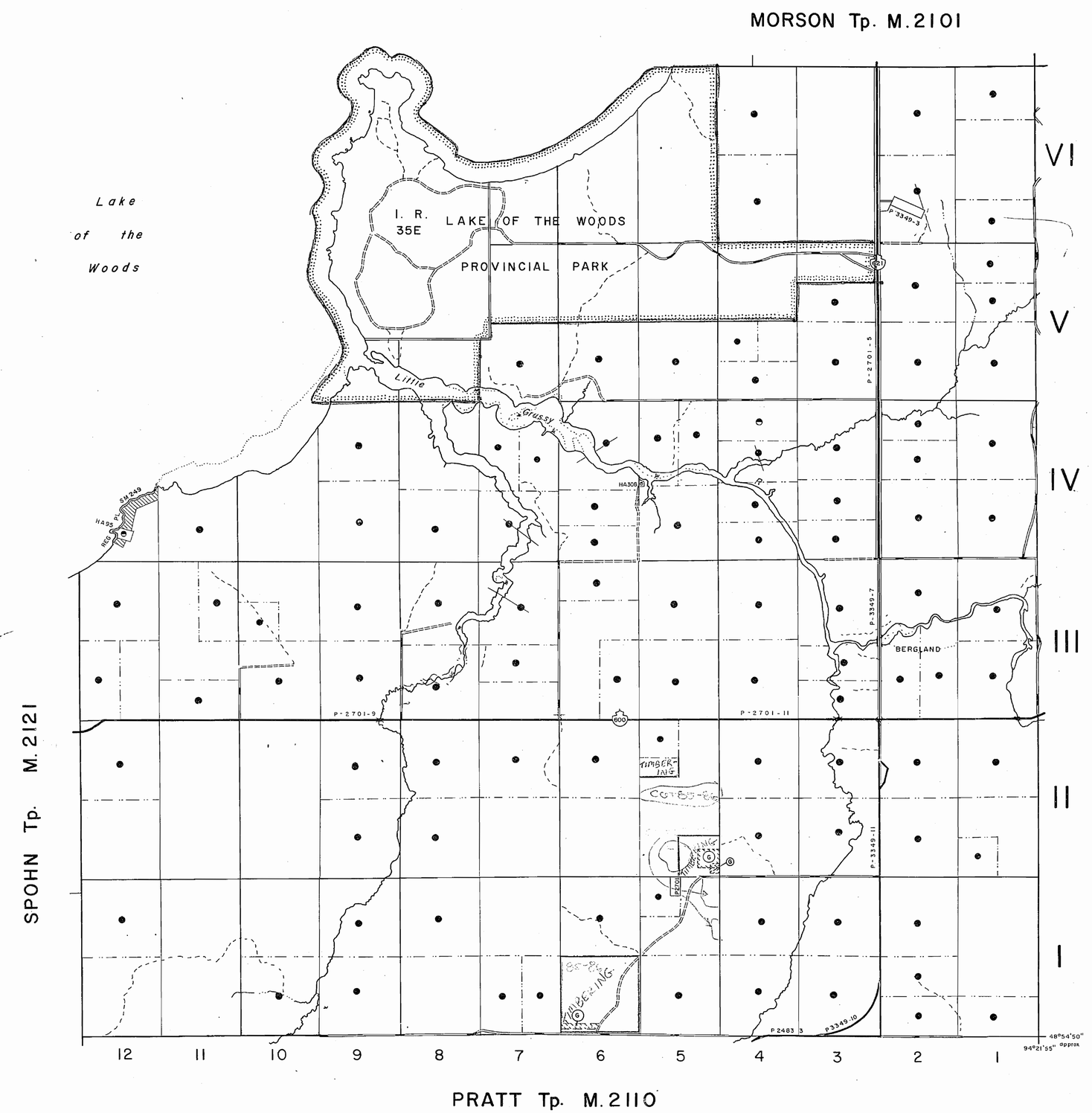

LEGEND

- HIGHWAY AND ROUTE No.
- OTHER ROADS
- TRAILS
- SURVEYED LINES:
  - TOWNSHIPS, BASE LINES, ETC.
  - LOTS, MINING CLAIMS, PARCELS, ETC.
- UNSURVEYED LINES:
  - LOT LINES
  - PARCEL BOUNDARY
  - MINING CLAIMS ETC.
- RAILWAY AND RIGHT OF WAY
- UTILITY LINES
- NON-PERENNIAL STREAM
- FLOODING OR FLOODING RIGHTS
- SUBDIVISION
- ORIGINAL SHORELINE
- MARSH OR MUSKEG
- MINES

DISPOSITION OF CROWN LANDS

TYPE OF DOCUMENT	SYMBOL
PATENT, SURFACE & MINING RIGHTS	●
" SURFACE RIGHTS ONLY	◓
" MINING RIGHTS ONLY	◒
LEASE, SURFACE & MINING RIGHTS	■
" SURFACE RIGHTS ONLY	⬒
" MINING RIGHTS ONLY	⬓
LICENCE OF OCCUPATION	▼
CROWN LAND SALE	C.S.
ORDER-IN-COUNCIL	OC
RESERVATION	⊛
CANCELLED	⊗
SAND & GRAVEL	ⓖ

SCALE : 1 INCH = 40 CHAINS

FEET 0 500 1000 2000 4000 6000 8000
METRES 0 200 400 600 800 1 KM 2 KM

ACRES	HECTARES
40	16

TOWNSHIP

McCROSSON

DISTRICT

RAINY RIVER

MINING DIVISION

KENORA

Ontario Ministry of Natural Resources
Surveys and Mapping Branch

Date 10..75
Whitney Block
Queen's Park, Toronto

Plan No.
M.2093

OBSOLETE

NOTES

400' surface rights reservation along the shores of all lakes and rivers.

This Township lies within the Corporation of the united Townships of McCrosson and Tovell

Reserve the right to flood the lands along the shore up to elevation 1064' above Sea Level Datum.

RESERVES

Sand & Gravel

Ⓖ QUARRY PERMIT
Ⓖ1 MTC GRAVEL RESERVE

RENORA MINING DIV. RECEIVED JUL 4 1986

Linen effective

Taken Out of Service 97.05.16 SR.

MORSON Tp. ~~M.2101~~ G2673

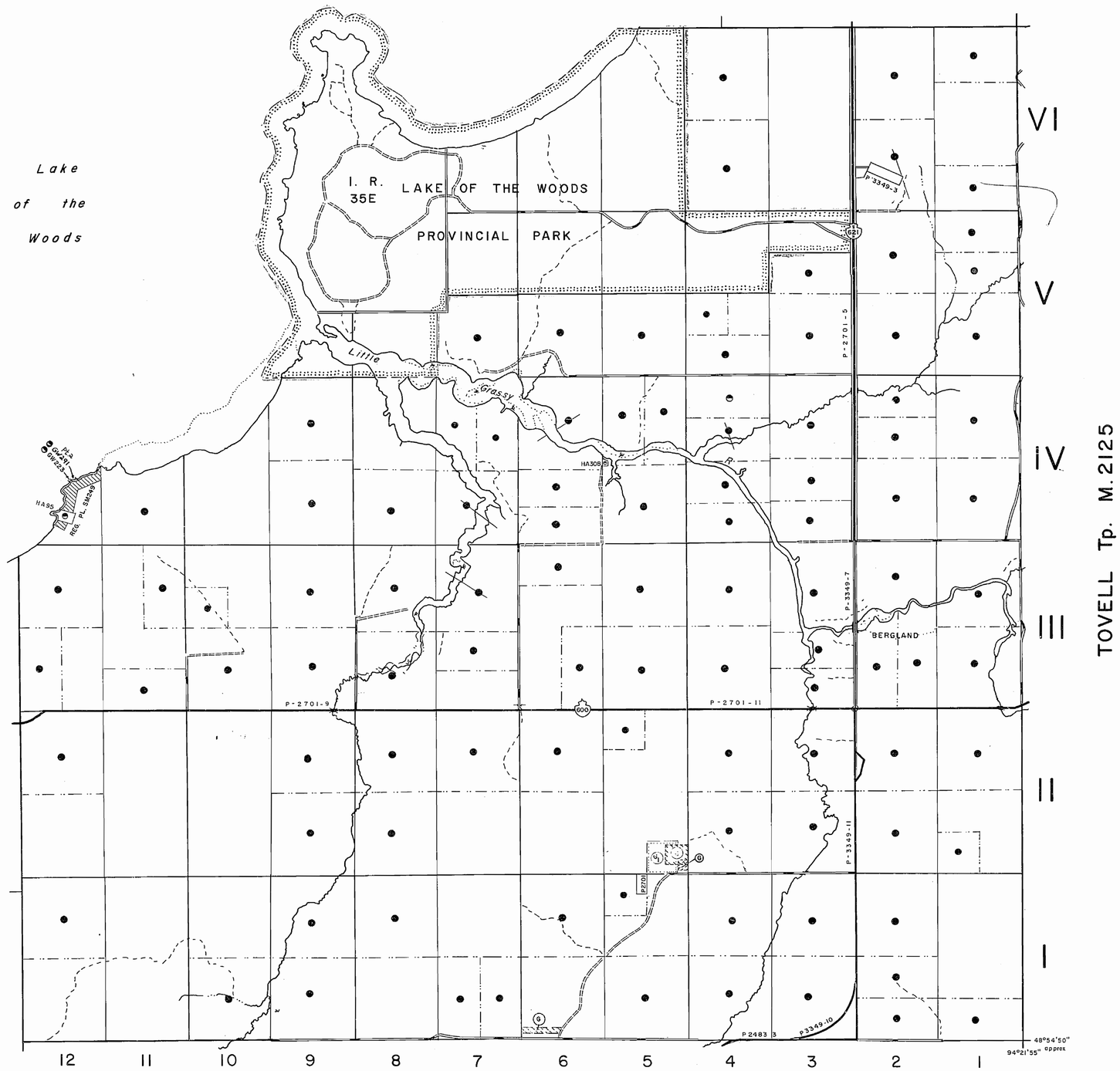

LEGEND

HIGHWAY AND ROUTE No.
OTHER ROADS
TRAILS
SURVEYED LINES:
TOWNSHIPS, BASE LINES, ETC.
LOTS, MINING CLAIMS, PARCELS, ETC.
UNSURVEYED LINES:
LOT LINES
PARCEL BOUNDARY
MINING CLAIMS ETC.
RAILWAY AND RIGHT OF WAY
UTILITY LINES
NON-PERENNIAL STREAM
FLOODING OR FLOODING RIGHTS
SUBDIVISION
ORIGINAL SHORELINE
MARSH OR MUSKEG
MINES

DISPOSITION OF CROWN LANDS

TYPE OF DOCUMENT	SYMBOL
PATENT, SURFACE & MINING RIGHTS	●
" SURFACE RIGHTS ONLY	◓
" MINING RIGHTS ONLY	◒
LEASE, SURFACE & MINING RIGHTS	■
" SURFACE RIGHTS ONLY	⬒
" MINING RIGHTS ONLY	⬓
LICENCE OF OCCUPATION	▼
CROWN LAND SALE	C.S.
ORDER-IN-COUNCIL	OC
RESERVATION	Ⓡ
CANCELLED	Ⓧ
SAND & GRAVEL	Ⓖ

THE INFORMATION THAT APPEARS ON THIS MAP HAS BEEN COMPILED FROM VARIOUS SOURCES, AND ACCURACY IS NOT GUARANTEED. THOSE WISHING TO STAKE MINING CLAIMS SHOULD CONSULT WITH THE MINING RECORDER, MINISTRY OF NORTHERN DEVELOPMENT AND MINES, FOR ADDITIONAL INFORMATION ON THE STATUS OF THE LANDS SHOWN HEREON.

SCALE: 1 INCH = 40 CHAINS

FEET 0 500 1000 2000 4000 6000 8000
METRES 0 200 400 600 800 1 KM 2 KM

ACRES	HECTARES
40	16

TOWNSHIP

McCROSSON

DISTRICT

RAINY RIVER

MINING DIVISION

KENORA

Ministry of Natural Resources
Ontario Surveys and Mapping Branch

Date 10.75

Whitney Block
Queen's Park, Toronto

Plan No. M.2093

McCROSSON

RAINY RIVER DISTRICT

Scale: 40 Chains = 1 inch.

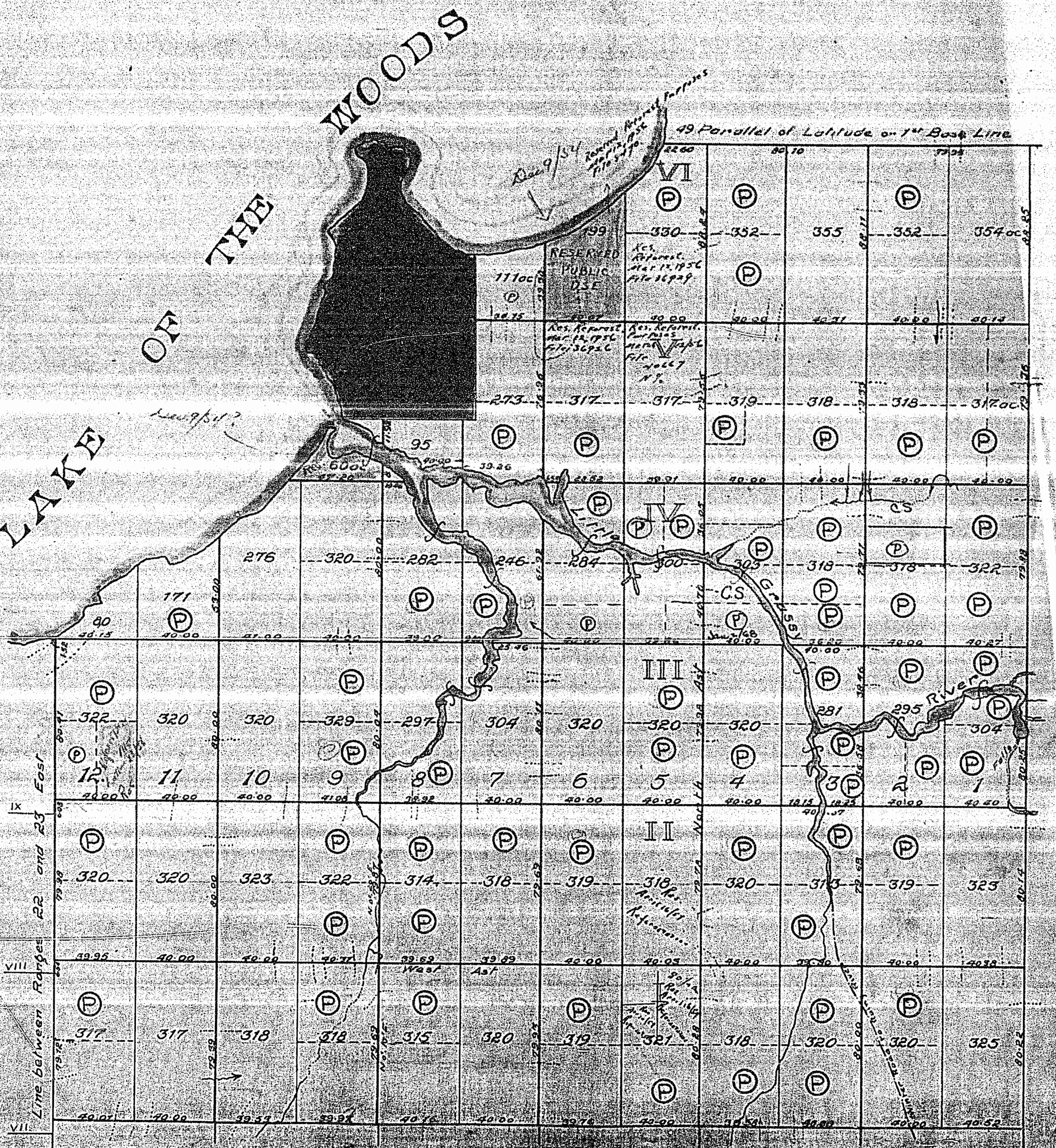

S. E. B. Bousfield
P.L.S.
Toronto, Ontario
Feb. 12th 1935

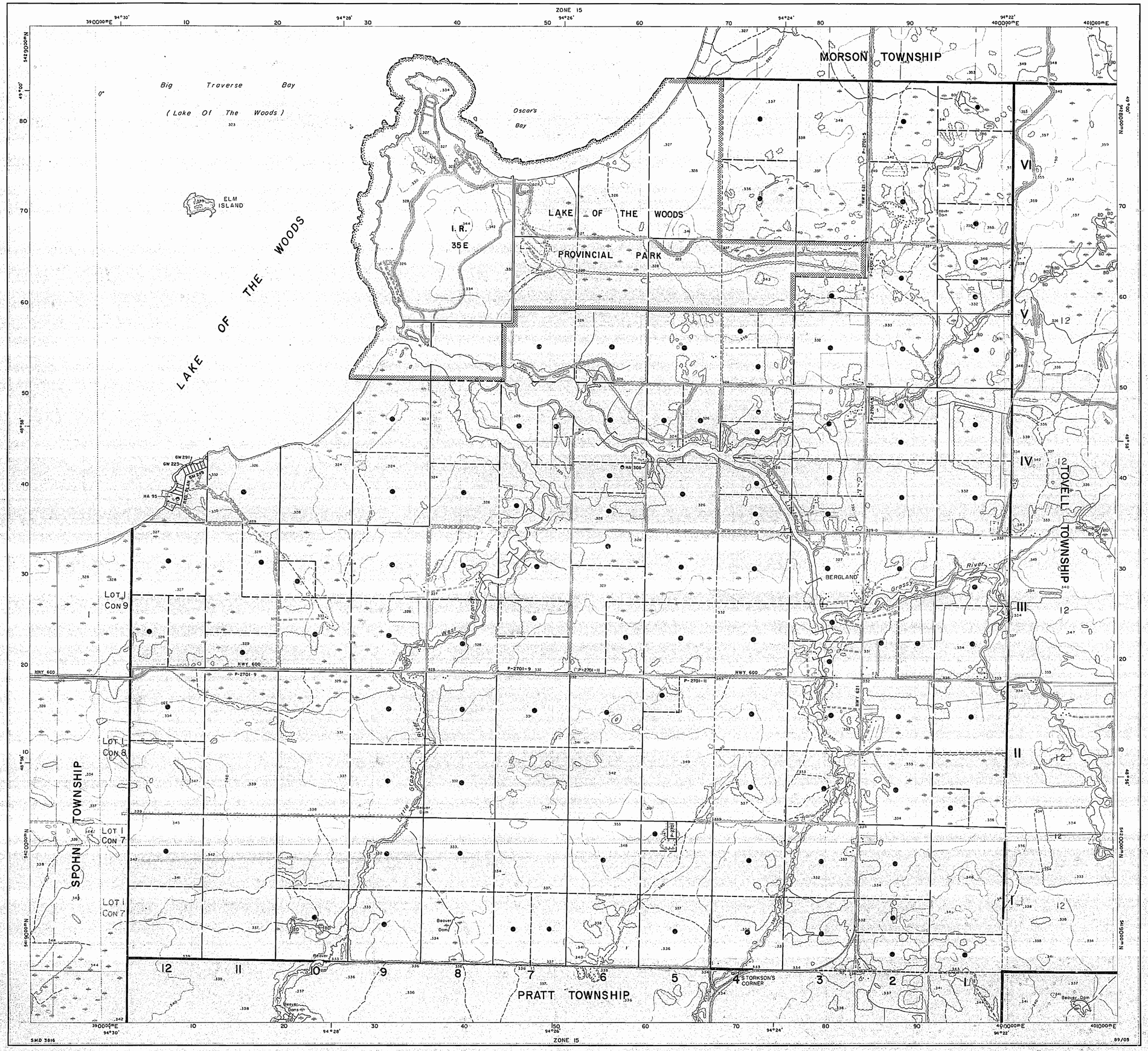

Ministry of Natural Resources
Ministry of Northern Development and Mines

INDEX TO LAND DISPOSITION

PLAN
G-3816

TOWNSHIP
McCROSSON

M.N.R. ADMINISTRATIVE DISTRICT
FORT FRANCES

MINING DIVISION
KENORA

LAND TITLES/REGISTRY DIVISION
RAINY RIVER

Scale 1:20 000

Metres: 1000 0 1000 2000 Metres

Feet: 1000 0 1000 2000 3000 4000 5000 6000 7000 8000 9000 10000 Feet

Contour Interval 10 Metres

AREAS WITHDRAWN FROM DISPOSITION

MRO - Mining Rights Only
SRO - Surface Rights Only
M + S - Mining and Surface Rights

Description	Order No.	Date	Disposition	File

SYMBOLS

Boundary
- Township, Meridian, Baseline
- Road allowance; surveyed
  - shoreline
- Lot/Concession; surveyed
  - unsurveyed
- Parcel; surveyed
  - unsurveyed
- Right-of-way; road
  - railway
  - utility
- Reservation
- Cliff, Pit, Pile
- Contour
  - Interpolated
  - Approximate
  - Depression
- Control point (horizontal)
- Flooded land
- Mine head frame
- Pipeline (above ground)
- Railway; single track
  - double track
  - abandoned
- Road; highway, county, township
  - access
  - trail, bush
- Shoreline (original)
- Transmission line
- Wooded area

DISPOSITION OF CROWN LANDS

Patent
- Surface & Mining Rights
- Surface Rights Only
- Mining Rights Only

Lease
- Surface & Mining Rights
- Surface Rights Only
- Mining Rights Only

Licence of Occupation
Order-in-Council
Cancelled
Reservation
Sand & Gravel

KENORA - MINING DIV.
RECEIVED
PUT INTO SERVICE
MAY 16 1997
AM PM
7 8 9 10 11 12 1 2 3 4 5 6

Map base and land disposition drafting by Surveys and Mapping Branch, Ministry of Natural Resources.

The disposition of land, location of lot fabric and parcel boundaries on this index was compiled for administrative purposes only.

McCROSSON

RAINY RIVER DISTRICT
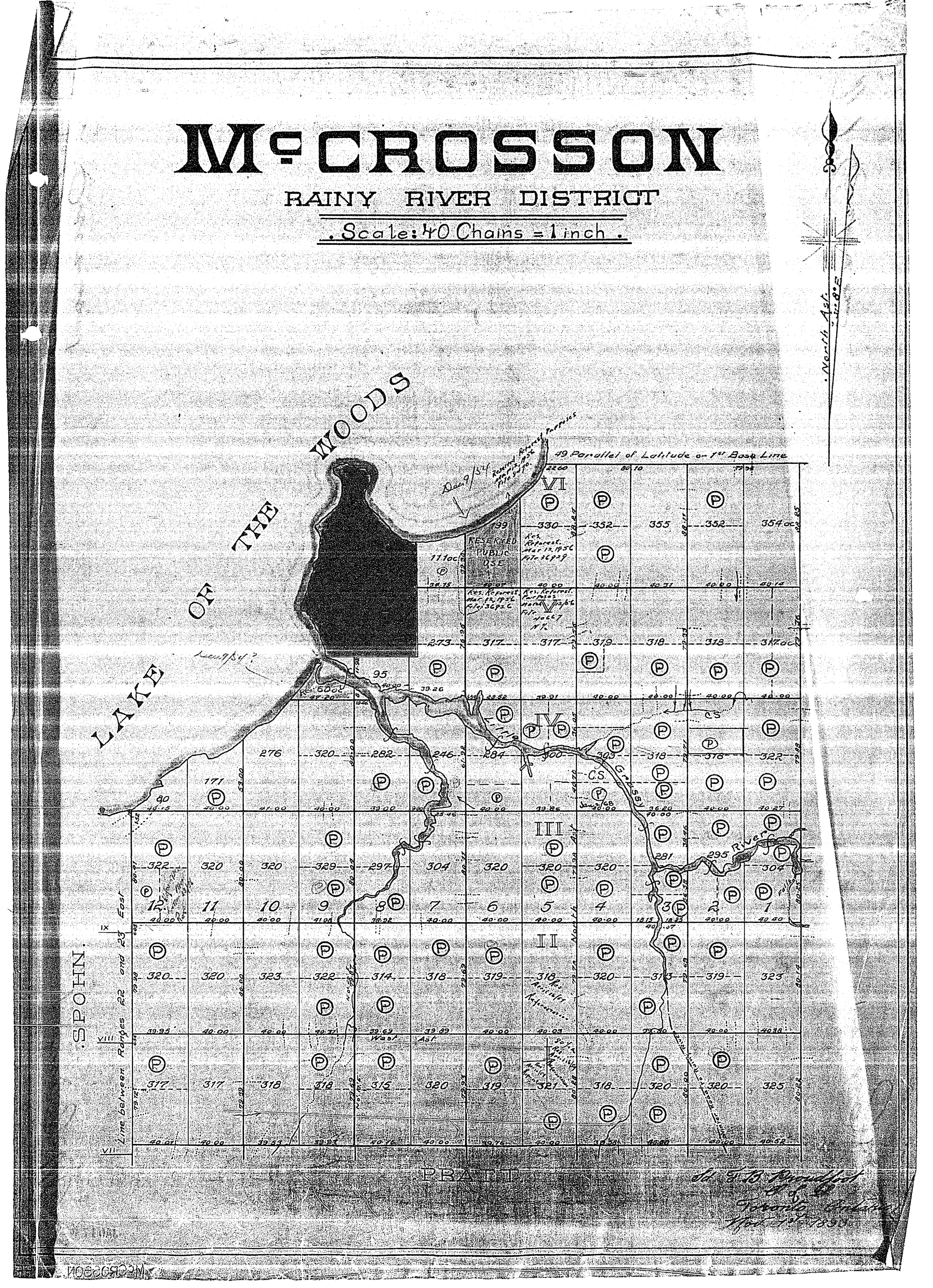
Scale: 40 Chains = 1 inch.