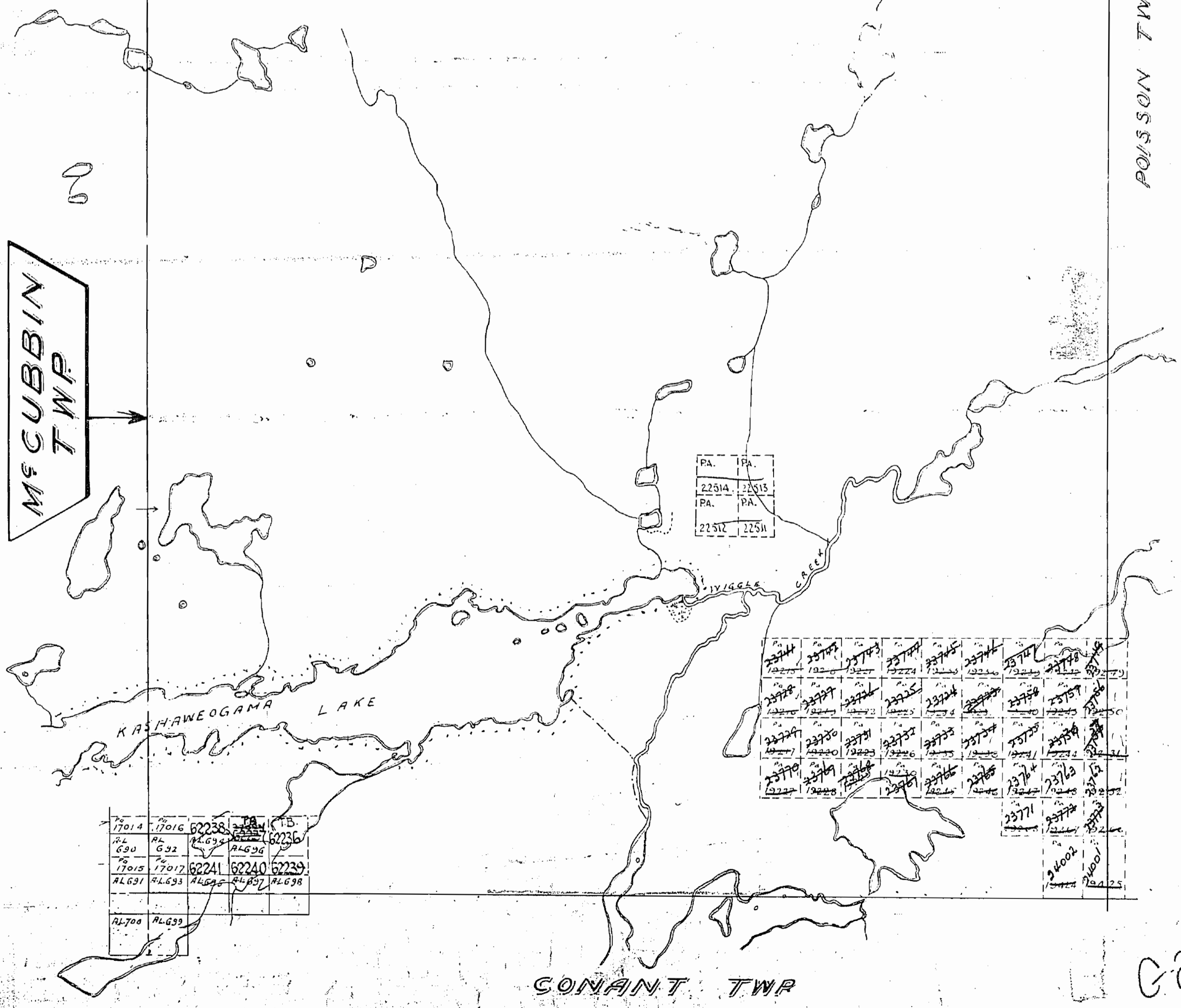




BENNER TWP

POISSON TWP



McCUBBIN TWP

R.L. 17014	R.L. 17016	R.L. 62238	R.L. 62236
R.L. 630	R.L. 632	R.L. 62241	R.L. 62239
R.L. 17015	R.L. 17017	R.L. 62240	R.L. 62237
R.L. 631	R.L. 633	R.L. 62242	R.L. 62238

P.A. 22514	P.A. 22515
P.A. 22512	P.A. 22511

23744	23745	23746	23747	23748	23749	23750	23751	23752	23753
23754	23755	23756	23757	23758	23759	23760	23761	23762	23763
23764	23765	23766	23767	23768	23769	23770	23771	23772	23773
23774	23775	23776	23777	23778	23779	23780	23781	23782	23783
23784	23785	23786	23787	23788	23789	23790	23791	23792	23793

CONANT TWP

G2053

F-2

400' Resvd. to Dept. of L. & F. shown this:


McCUBBIN TWP

# PLAN OF M<sup>c</sup>CUBBIN TWP. & AREA TO NORTH.

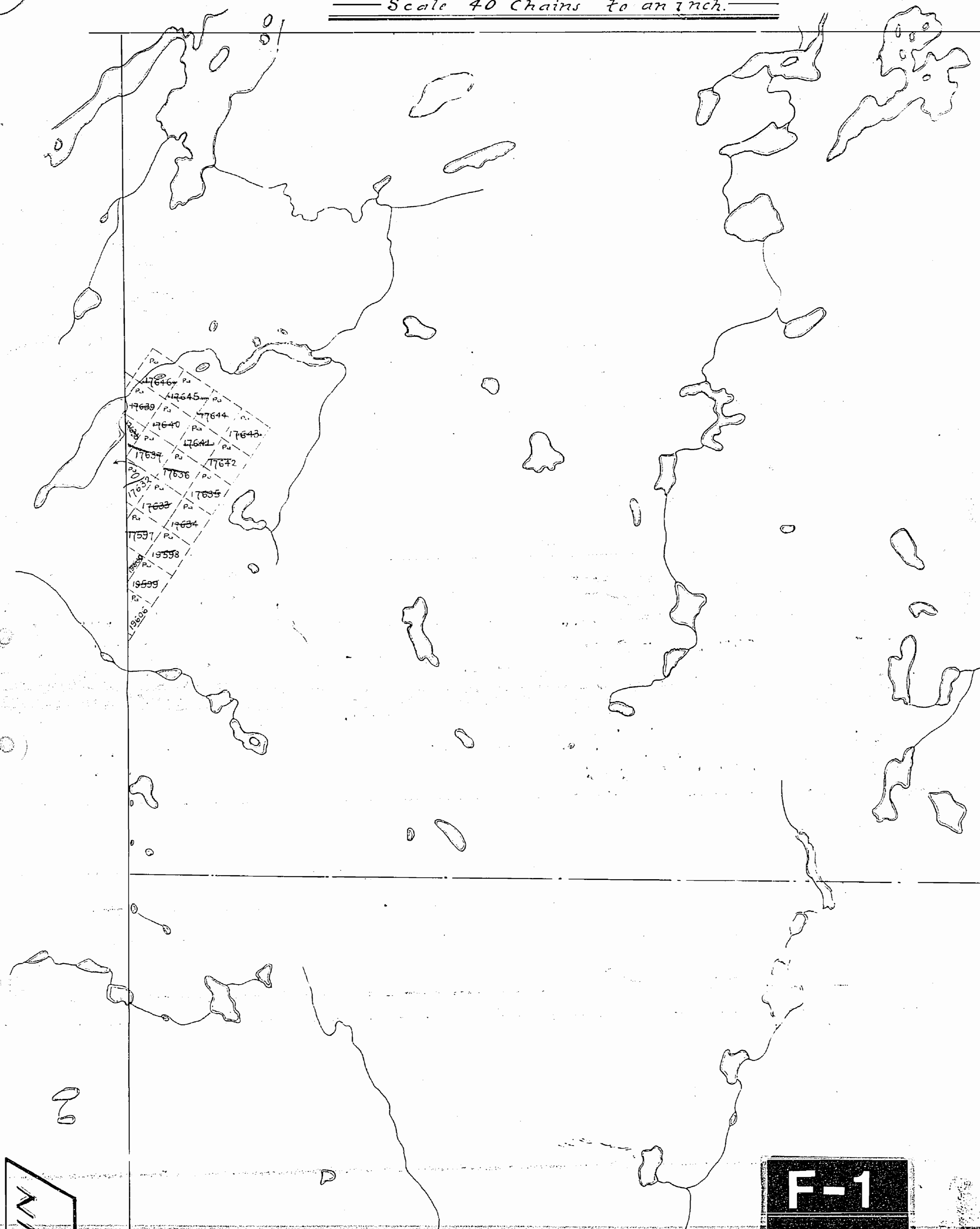
DISTRICT OF THUNDER BAY.  
PATRICIA MINING DIVISION.

*Scale 40 Chains to an inch.*

17-1804



1804



F-1