

NOTES

400' surface rights reservation along the shores of all lakes and rivers.


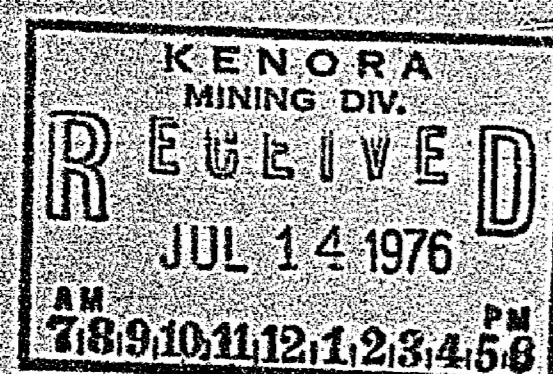
This Township lies within the Improvement District of Sioux Narrows.

RESERVES

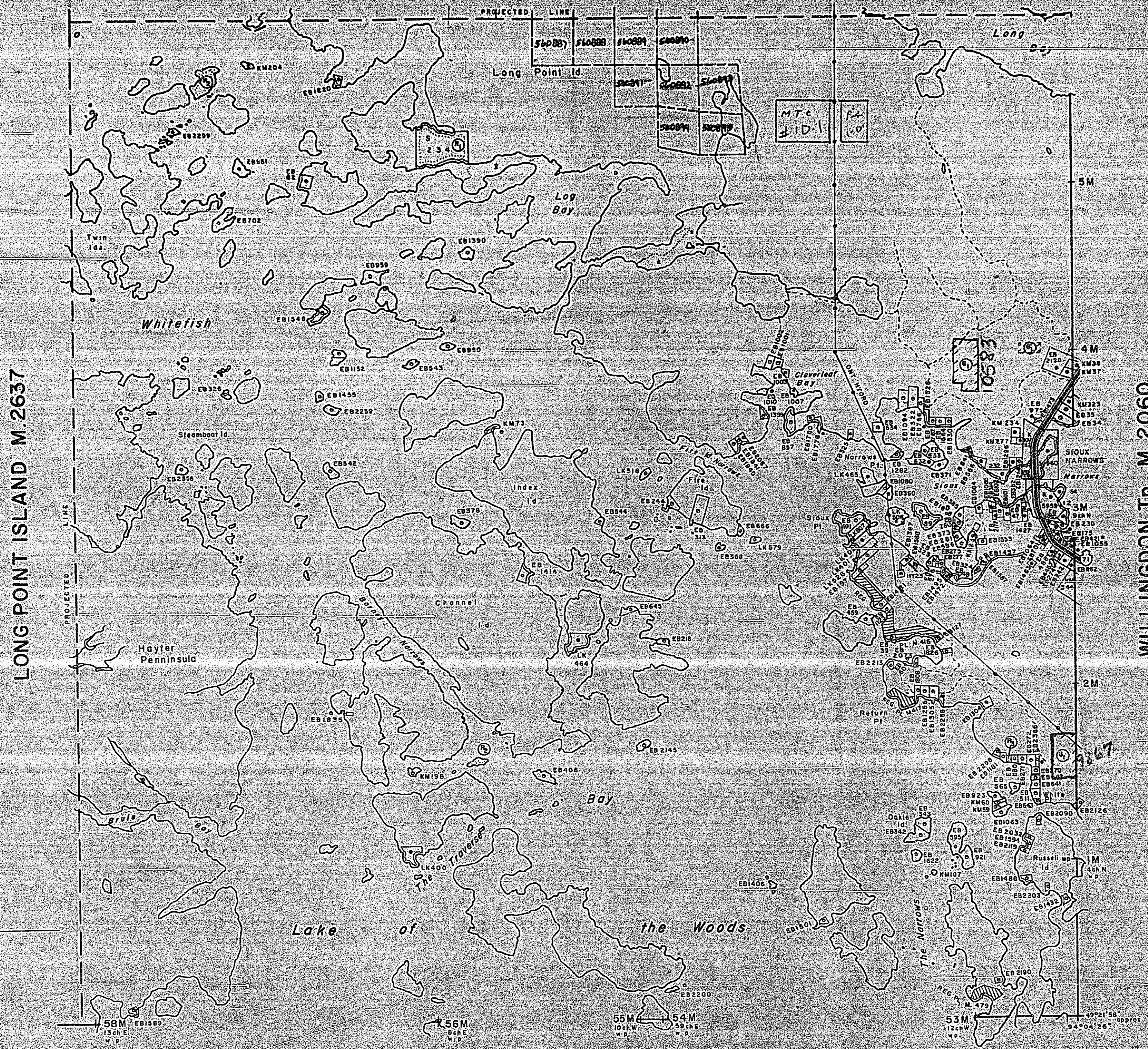
- Ⓜ reserved for reforestation file 141533
- Ⓝ reserved for public use " 163473 v.2
- Ⓟ " " " " 77094 v.5

SAND and GRAVEL

- Ⓢ Gravel file 113029



MacQUARRIE Tp. M.2074



LONG POINT ISLAND M.2637

WILLINGDON Tp. M.2060

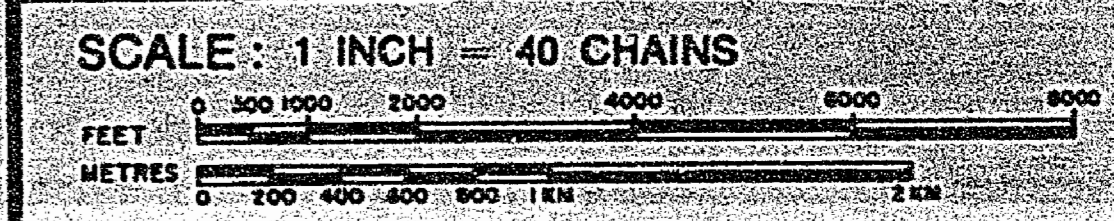
BELL ISLAND M.2611

LEGEND

HIGHWAY AND ROUTE No.	
OTHER ROADS	
TRAILS	
SURVEYED LINES: TOWNSHIPS, BASE LINES, ETC.	
LOTS, MINING CLAIMS, PARCELS, ETC.	
UNSURVEYED LINES: LOT LINES	
PARCEL BOUNDARY: MINING CLAIMS, ETC.	
RAILWAY AND RIGHT OF WAY	
UTILITY LINES	
NON-PERENNIAL STREAM	
FLOODING OR FLOODING RIGHTS	
SUBDIVISION	
ORIGINAL SHORELINE	
MARSH OR MUSKEG	
MINES	

DISPOSITION OF CROWN LANDS

TYPE OF DOCUMENT	SYMBOL
PATENT, SURFACE & MINING RIGHTS	
" SURFACE RIGHTS ONLY	
" MINING RIGHTS ONLY	
LEASE, SURFACE & MINING RIGHTS	
" SURFACE RIGHTS ONLY	
" MINING RIGHTS ONLY	
LICENCE OF OCCUPATION	
CROWN LAND SALE	
ORDER-IN-COUNCIL	
RESERVATION	
CANCELLED	
SAND & GRAVEL	



ACRES	HECTARES
40	16

TOWNSHIP
McGEORGE
 DISTRICT
 KENORA
 MINING DIVISION
 KENORA

Ministry of Natural Resources
 Ontario Surveys and Mapping Branch

Date: 5/76 Plan No: M.2001
 Whitney Block, Queen's Park, Toronto

NOTES

400' surface rights reservation along the shores of all lakes and rivers.

This Township lies within the Improvement District of Sioux Narrows

RESERVES

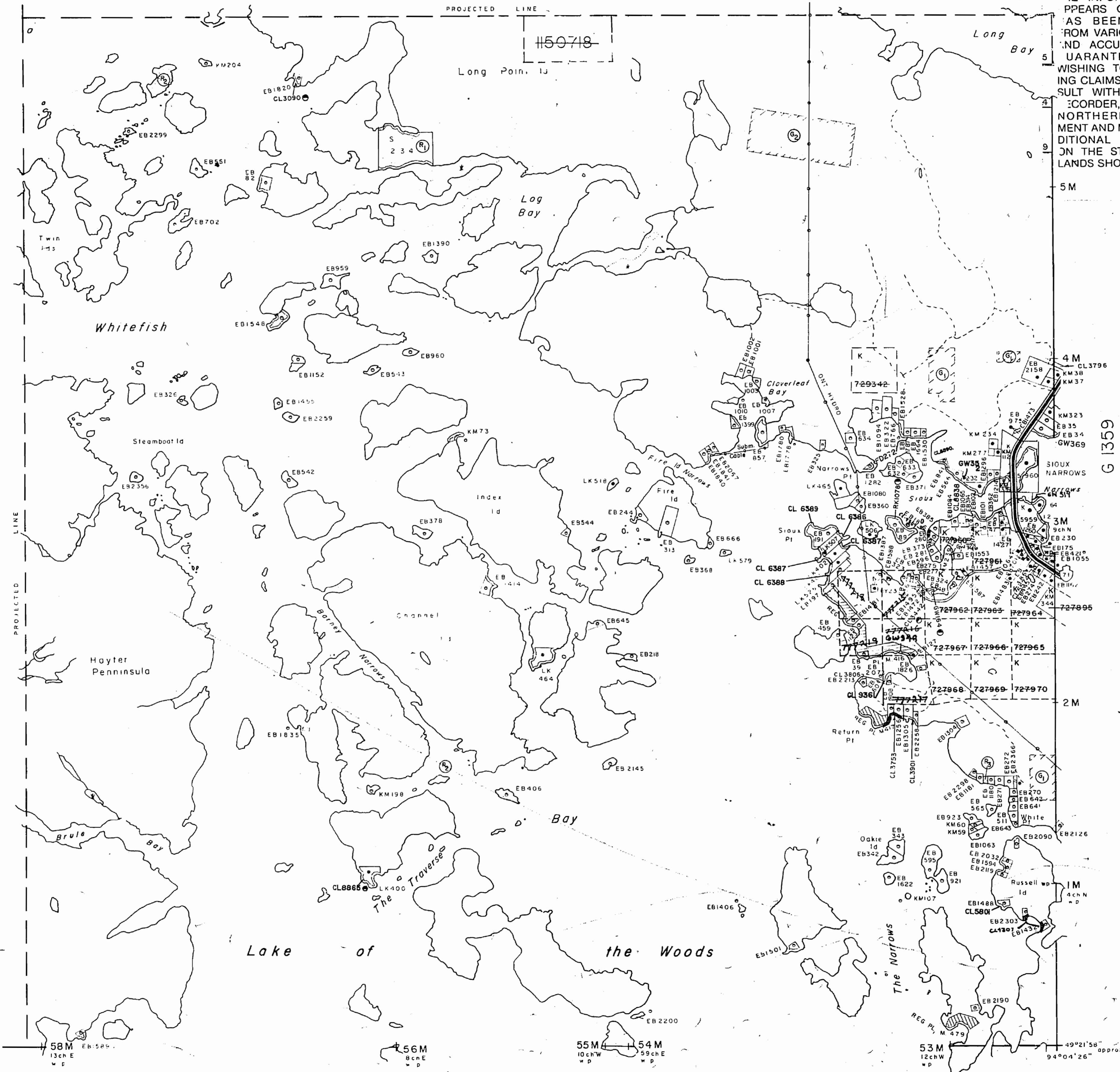
- (R1) reserved for reforestation file 141533
- (R2) reserved for public use " 163473 v.2
- (R3) " " " 77094 v.5

SAND and GRAVEL

- (G1) Gravel file 113029
- (G2) M.T.C. Gravel Pit No. ID-1, File 113029

G 1343
MacQUARRIE Tp. M.2074

LONG POINT ISLAND M.2637 (SEE G2604)



G.2605
BELL ISLAND M.2611

THE INFORMATION THAT APPEARS ON THIS MAP HAS BEEN COMPILED FROM VARIOUS SOURCES AND ACCURACY IS NOT GUARANTEED. THOSE WISHING TO STAKE MINING CLAIMS SHOULD CONSULT WITH THE MINING RECORDER, MINISTRY OF NORTHERN DEVELOPMENT AND MINES, FOR ADDITIONAL INFORMATION ON THE STATUS OF THE LANDS SHOWN HEREON.

LEGEND

HIGHWAY AND ROUTE No.

OTHER ROADS

TRAILS

THE INFORMATION THAT APPEARS ON THIS MAP HAS BEEN COMPILED FROM VARIOUS SOURCES AND ACCURACY IS NOT GUARANTEED. THOSE WISHING TO STAKE MINING CLAIMS SHOULD CONSULT WITH THE MINING RECORDER, MINISTRY OF NORTHERN DEVELOPMENT AND MINES, FOR ADDITIONAL INFORMATION ON THE STATUS OF THE LANDS SHOWN HEREON.

LEGEND

SURVEYED LINES:

TOWNSHIPS, BASE LINES, ETC.

LOTS, MINING CLAIMS, PARCELS, ETC.

UNSURVEYED LINES:

LOT LINES

PARCEL BOUNDARY

MINING CLAIMS ETC.

RAILWAY AND RIGHT OF WAY

UTILITY LINES

AD-NON-PERENNIAL STREAM

FLOODING OR FLOODING RIGHTS, SUBDIVISION

ORIGINAL SHORELINE

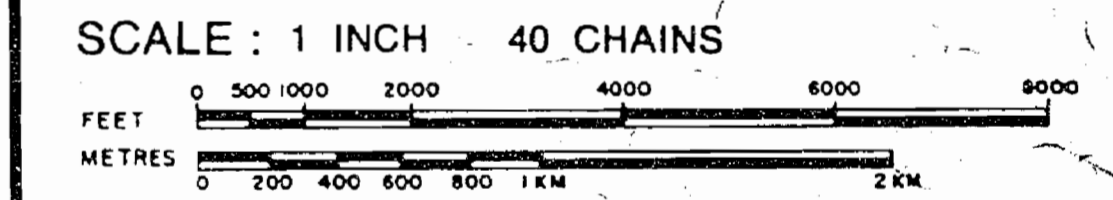
MARSH OR MUSKEG

MINES

DISPOSITION OF CROWN LANDS

TYPE OF DOCUMENT	SYMBOL
PATENT, SURFACE & MINING RIGHTS	
SURFACE RIGHTS ONLY	
MINING RIGHTS ONLY	
LEASE, SURFACE & MINING RIGHTS	
SURFACE RIGHTS ONLY	
MINING RIGHTS ONLY	
LICENCE OF OCCUPATION	
CROWN LAND SALE	
ORDER-IN-COUNCIL	
RESERVATION	
CANCELLED	
SAND & GRAVEL	

Effective as per
Letter
Aug. 22, 1984



ACRES	HECTARES
40	16

TOWNSHIP

McGEORGE

DISTRICT

KENORA

MINING DIVISION

KENORA

Ministry of Natural Resources

Ontario Surveys and Mapping Branch

Date: 5 76 Plan No. M.2001

Whitney Block Queen's Park, Toronto

DATE OF ISSUE

FEB 09 1989

PROVINCIAL RECORDING OFFICE - SUDBURY

NOTES

400' surface rights reservation along the shores of all lakes and rivers.

This Township lies within the Improvement District of Sioux Narrows

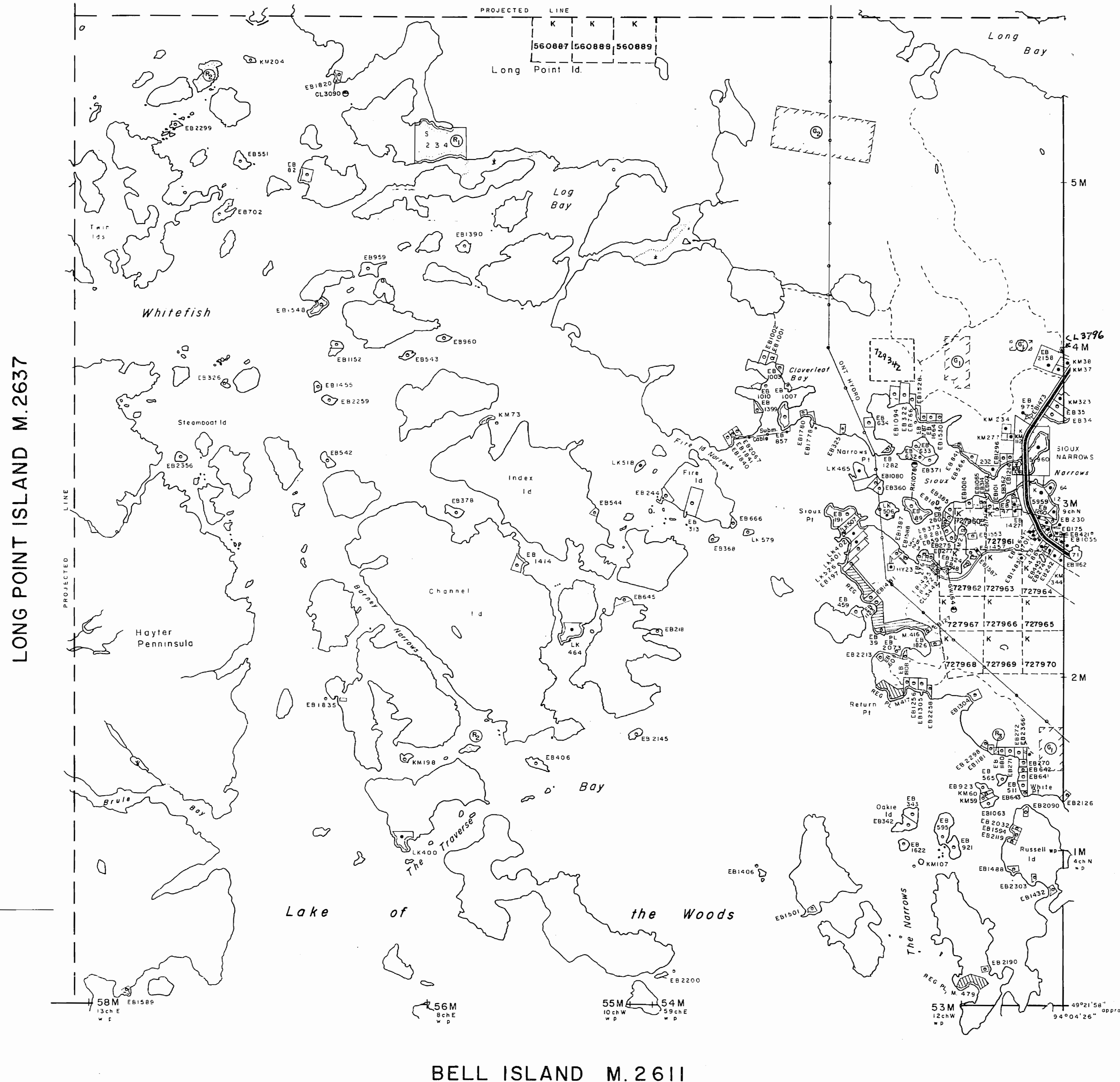
RESERVES

- Ⓜ reserved for reforestation file. 141533
- Ⓜ reserved for public use " 163473 v.2
- Ⓜ " " " " 77094 v.5

SAND and GRAVEL

- Ⓜ Gravel file. 113029
- Ⓜ M.T.C. Gravel Pit No. 1D-1, File 113029

MacQUARRIE Tp. M. 2074



LONG POINT ISLAND M. 2637

WILLINGDON Tp. M. 2060

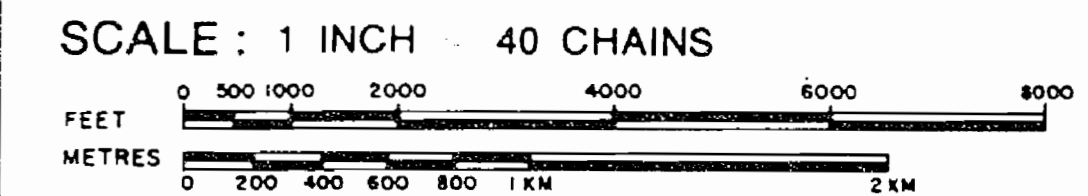

BELL ISLAND M. 2611

LEGEND

- HIGHWAY AND ROUTE No.
- OTHER ROADS
- TRAILS
- SURVEYED LINES:
 - TOWNSHIPS, BASE LINES, ETC.
 - LOTS, MINING CLAIMS, PARCELS, ETC.
- UNSURVEYED LINES:
 - LOT LINES
 - PARCEL BOUNDARY
 - MINING CLAIMS ETC.
- RAILWAY AND RIGHT OF WAY
- UTILITY LINES
- NON-PERENNIAL STREAM
- FLOODING OR FLOODING RIGHTS
- SUBDIVISION
- ORIGINAL SHORELINE
- MARSH OR MUSKEG
- MINES

DISPOSITION OF CROWN LANDS

- | TYPE OF DOCUMENT | SYMBOL |
|---------------------------------|--------|
| PATENT, SURFACE & MINING RIGHTS | ● |
| " SURFACE RIGHTS ONLY | ○ |
| " MINING RIGHTS ONLY | ◐ |
| LEASE, SURFACE & MINING RIGHTS | ■ |
| " SURFACE RIGHTS ONLY | ◼ |
| " MINING RIGHTS ONLY | ◻ |
| LICENCE OF OCCUPATION | ▼ |
| CROWN LAND SALE | C.S. |
| ORDER-IN-COUNCIL | OC |
| RESERVATION | Ⓜ |
| CANCELLED | Ⓜ |
| SAND & GRAVEL | Ⓜ |



ACRES	HECTARES
40	16

TOWNSHIP
McGEORGE
 DISTRICT
 KENORA
 MINING DIVISION
 KENORA

Ministry of Natural Resources

Ontario Surveys and Mapping Branch

Date 5 76 Plan No. M.2001
 Whitney Block Queen's Park, Toronto

NOTES

400' surface rights reservation along the shores of all lakes and rivers.

This Township lies within the Improvement District of Sioux Narrows.

RESERVES

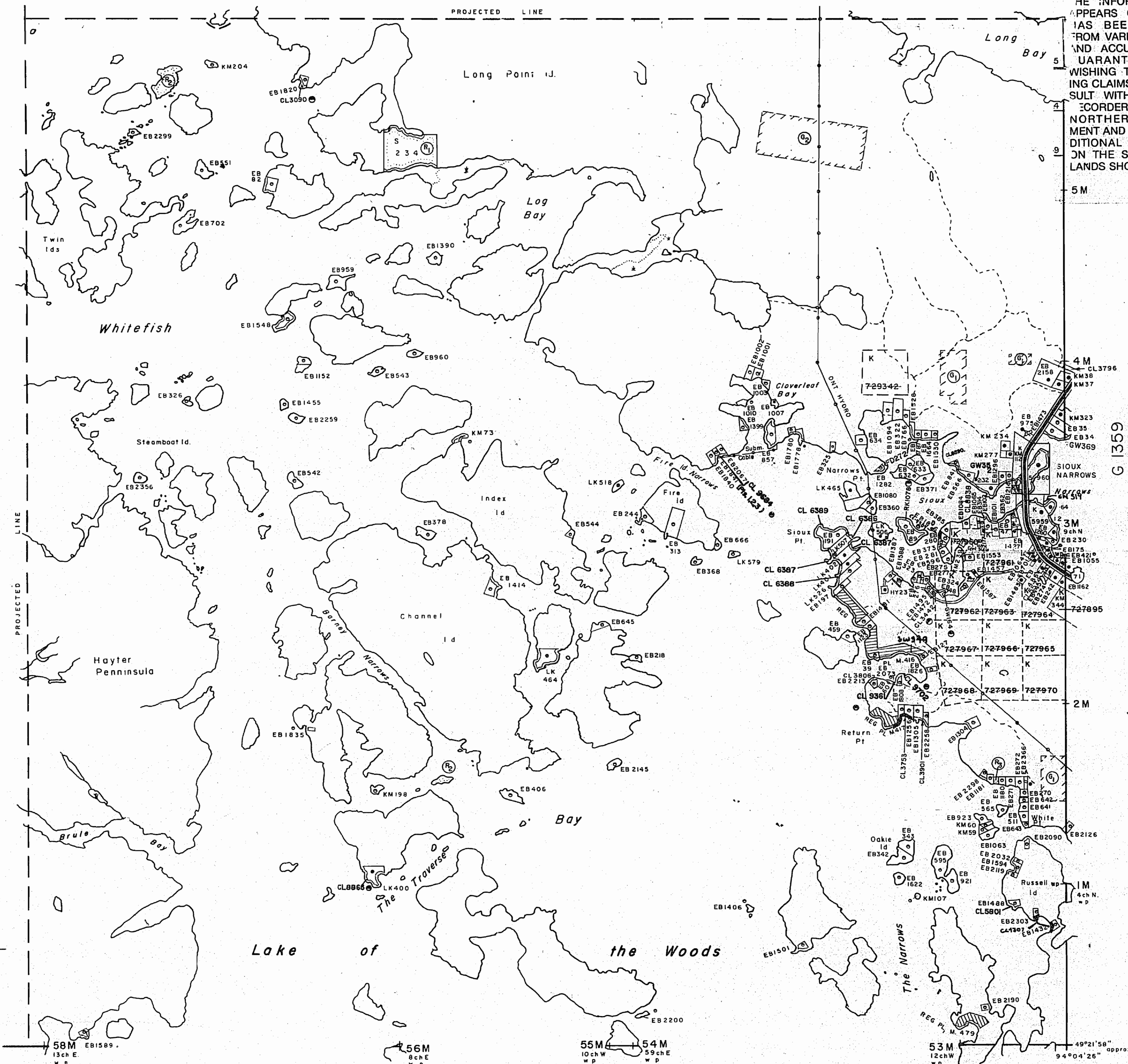
- (R1) reserved for reforestation file. 141533
- (R2) reserved for public use " 163473 v.2
- (R3) " " " " 77094 v.5

SAND and GRAVEL

- (G1) Gravel file. 113029
- (G2) M.T.C. Gravel Pit No. 1D-1, File 113029

G 1343
MacQUARRIE Tp. M.2074

LONG POINT ISLAND M.2637 (SEE G2604)



THE INFORMATION THAT APPEARS ON THIS MAP HAS BEEN COMPILED FROM VARIOUS SOURCES AND ACCURACY IS NOT GUARANTEED. THOSE WISHING TO STAKE MINING CLAIMS SHOULD CONSULT WITH THE MINING RECORDER, MINISTRY OF NORTHERN DEVELOPMENT AND MINES, FOR ADDITIONAL INFORMATION ON THE STATUS OF THE LANDS SHOWN HEREON.

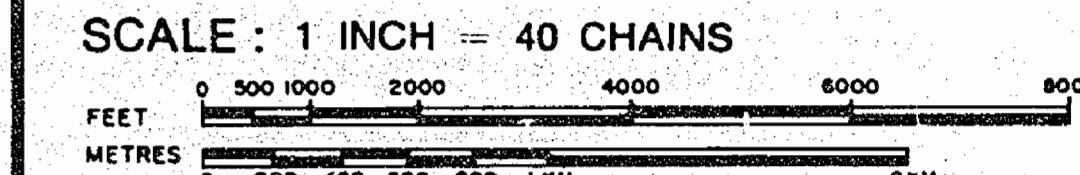
LEGEND

HIGHWAY AND ROUTE No.	
OTHER ROADS	
TRAILS	
SURVEYED LINES:	
TOWNSHIPS, BASE LINES, ETC.	
LOTS, MINING CLAIMS, PARCELS, ETC.	
UNSURVEYED LINES:	
LOT LINES	
PARCEL BOUNDARY	
MINING CLAIMS ETC.	
RAILWAY AND RIGHT OF WAY	
UTILITY LINES	
AD-NON-PERENNIAL STREAM	
FLOODING OR FLOODING RIGHTS	
SUBDIVISION	
ORIGINAL SHORELINE	
MARSH OR MUSKEG	
MINES	

DISPOSITION OF CROWN LANDS

TYPE OF DOCUMENT	SYMBOL
PATENT, SURFACE & MINING RIGHTS	
" SURFACE RIGHTS ONLY	
" MINING RIGHTS ONLY	
LEASE, SURFACE & MINING RIGHTS	
" SURFACE RIGHTS ONLY	
" MINING RIGHTS ONLY	
LICENCE OF OCCUPATION	
CROWN LAND SALE	
ORDER-IN-COUNCIL	
RESERVATION	
CANCELLED	
SAND & GRAVEL	

Effective as per
Aug. 22, 1984



ACRES	HECTARES
40	16

TOWNSHIP
McGEORGE
DISTRICT
KENORA
MINING DIVISION
KENORA

Ministry of Natural Resources
Ontario Surveys and Mapping Branch

Date 5 76 Plan No.
Whitney Block Queen's Park, Toronto
M.2001

G 2605
BELL ISLAND M.2611

WILLINGDON Tp. M.2060

NOTES

400' surface rights reservation along the shores of all lakes and rivers.

This Township lies within the Improvement District of Sioux Narrows

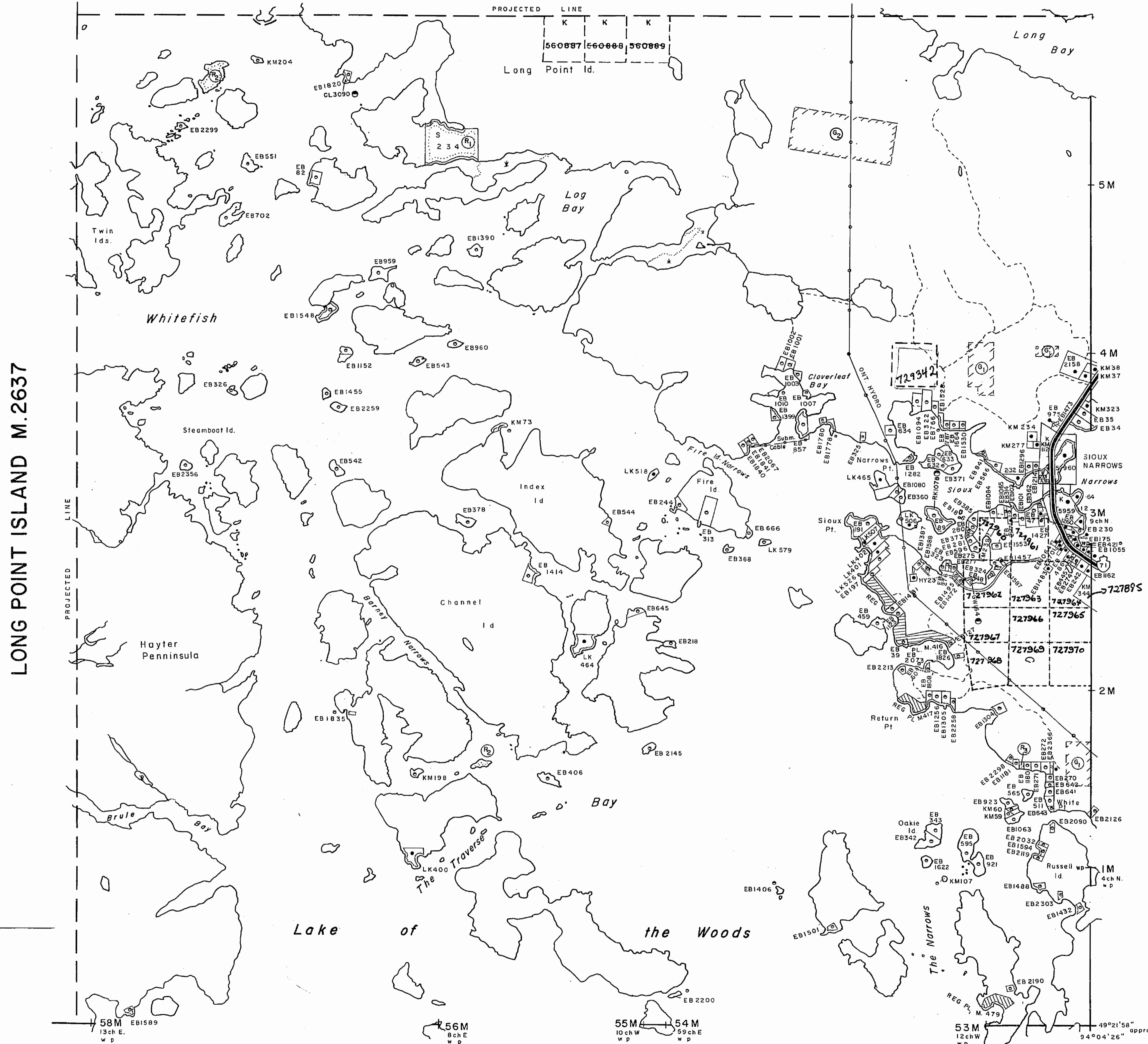
RESERVES

- (R1) reserved for reforestation file. 141533
- (R2) reserved for public use " 163473 v.2
- (R3) " " " " 77094 v.5

SAND and GRAVEL

- (G1) Gravel file. 113029
- (G2) M.T.C. Gravel Pit No. 1D-1, File 113029

MacQUARRIE Tp. M. 2074



LONG POINT ISLAND M.2637

WILLINGDON Tp. M. 2060

BELL ISLAND M. 2611

LEGEND

- HIGHWAY AND ROUTE No.
- OTHER ROADS
- TRAILS
- SURVEYED LINES:
 - TOWNSHIPS, BASE LINES, ETC.
 - LOTS, MINING CLAIMS, PARCELS, ETC.
- UNSURVEYED LINES:
 - LOT LINES
 - PARCEL BOUNDARY
 - MINING CLAIMS ETC.
- RAILWAY AND RIGHT OF WAY
- UTILITY LINES
- NON-PERENNIAL STREAM
- FLOODING OR FLOODING RIGHTS
- SUBDIVISION
- ORIGINAL SHORELINE
- MARSH OR MUSKEG
- MINES

DISPOSITION OF CROWN LANDS

TYPE OF DOCUMENT	SYMBOL
PATENT, SURFACE & MINING RIGHTS	
" SURFACE RIGHTS ONLY	
" MINING RIGHTS ONLY	
LEASE, SURFACE & MINING RIGHTS	
" SURFACE RIGHTS ONLY	
" MINING RIGHTS ONLY	
LICENCE OF OCCUPATION	
CROWN LAND SALE	
ORDER-IN-COUNCIL	
RESERVATION	
CANCELLED	
SAND & GRAVEL	

SCALE : 1 INCH = 40 CHAINS



ACRES HECTARES

40	16
----	----

TOWNSHIP

McGEORGE

DISTRICT

KENORA
MINING DIVISION
KENORA

Ministry of Natural Resources

Ontario Surveys and Mapping Branch

Date 5 76

Plan No.

Whitney Block
Queen's Park, Toronto

M.2001

DATE OF ISSUE
MAY 30 1983
Ministry of Natural Resources
TORONTO

EFFECTIVE AS LINES
RECEIVED
KENORA MINING DIV.
MAY 31 1983
7:18 AM 9:10 AM 11:12 AM 1:23 PM 4:56 PM