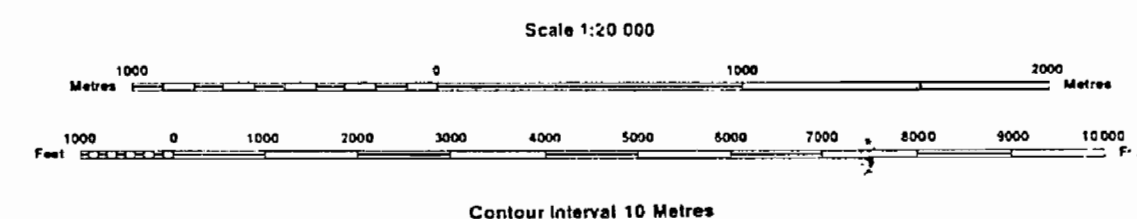


PLAN
G-3440
TOWNSHIP

Mc GIFFIN































M.N.R. ADMINISTRATIVE DISTRICT
TEMAGAMI
MINING DIVISION
LARDER LAKE
LAND TITLES/REGISTRY DIVISION
TIMISKAMING



AREAS WITHDRAWN FROM DISPOSITION

MRO - Mining Rights Only
SRO - Surface Rights Only
M + S - Mining and Surface Rights

SYMBOLS

Boundary	
Township, Meridian, Baseline	
Road allowance: surveyed	
shoreline	
Lot/Concession: surveyed	
unsurveyed	
Parcel: surveyed	
unsurveyed	
Right-of-way: road	
railway	
utility	
settlement	
Cut, Fill, Pile	
Contour	
Interpolated	
Approximate	
Depression	
Control point (horizontal)	
Flooded land	
Mine head frame	
Pipeline (above ground)	
Railway: single track	
double track	
abandoned	
Road: highway, county, township	
access	
trail, bush	
Shoreline (original)	
Transmission line	
Wooded area	

(PI) "Pending Proceedings " Township Closed
to Staking, Effective May 8, 1978
Section 38(f) of The Mining Act

(RI) Surface and Mining Rights
Withdrawn from Staking Section 36
Order W.2/84 Dated March 16, 1984

DISPOSITION OF CROWN LANDS

Patent	
Surface & Mining Rights	
Surface Rights Only	
Mining Rights Only	
Lease	
Surface & Mining Rights	
Surface Rights Only	
Mining Rights Only	
Licence of Occupation	
Order-in-Council	
Cancelled	
Reservation	
Sand & Gravel	

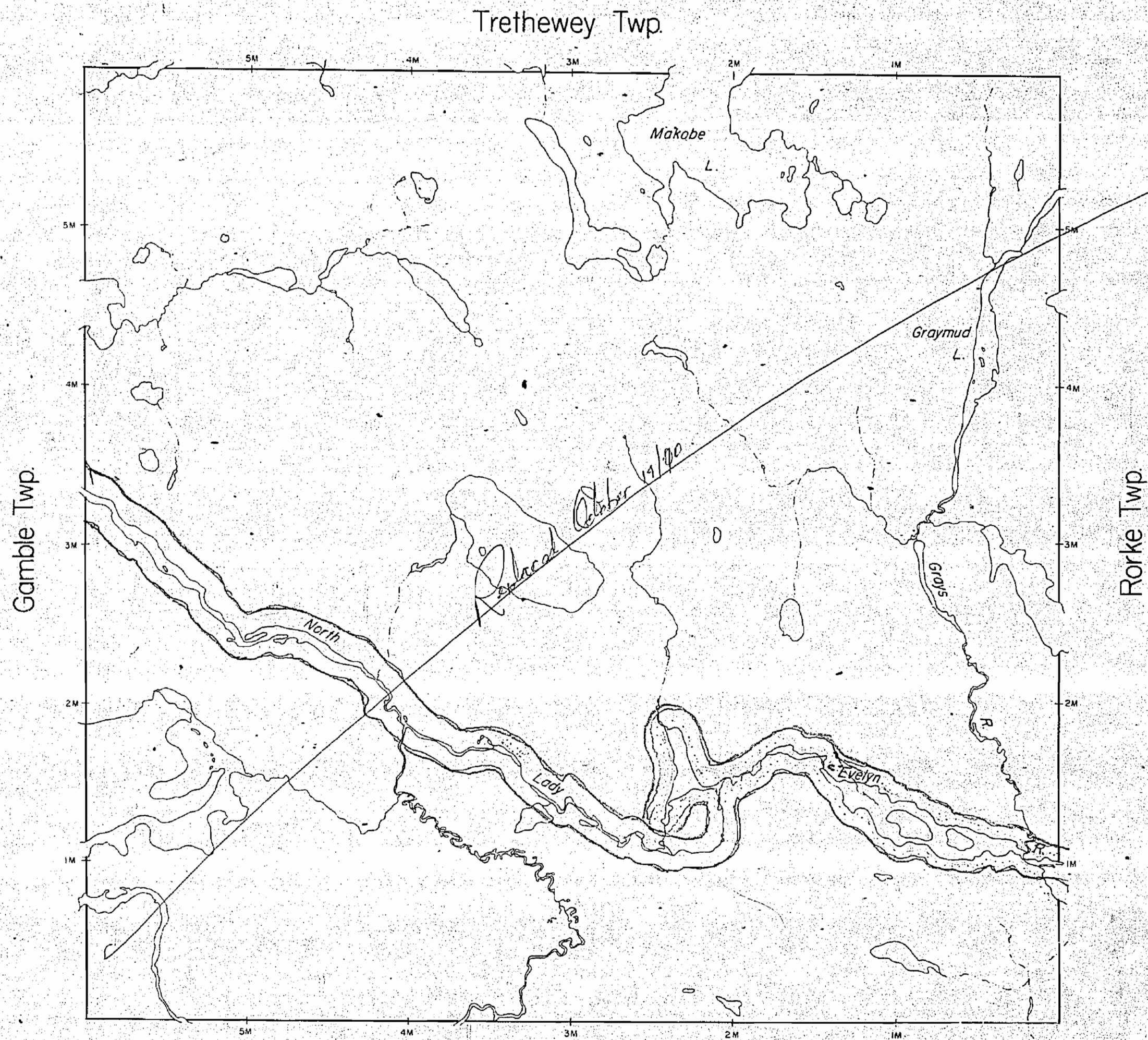
DATE OF ISSUE

SEP 18 1954

LARDER LAKE
MINING RECORDER'S OFFICE

THIS TOWNSHIP FALLS WITHIN THE TEMAGAMI
COMPREHENSIVE PLANING AREA. SPECIAL WORKING
CONDITIONS MAY APPLY TO EXPLORATION ACTIVITIES.
FOR MORE DETAILS PLEASE CONTACT:
DISTRICT MANAGER,
NORTH BAY DISTRICT
MINISTRY, NATURAL RESOURCES

Circulated June 28, 1990



THE TOWNSHIP OF
OF

Mc GIFFIN

DISTRICT OF
TIMISKAMING

MONTREAL RIVER
MINING DIVISION

SCALE: 1-INCH=40 CHAINS

LEGEND

PATENTED LAND	⊙
CROWN LAND SALE	C.S.
LEASES	⊙
LOCATED LAND	Loc.
LICENSE OF OCCUPATION	L.O.
MINING RIGHTS ONLY	M.R.O.
SURFACE RIGHTS ONLY	S.R.O.
ROADS	—
IMPROVED ROADS	—
KING'S HIGHWAYS	—
RAILWAYS	—
POWER LINES	—
MARSH OR MUSKEG	—
MINES	⋈
CANCELLED	C.

NOTES

200' Reserve to Dept. of Lands & Forests
shown thus: —

— 400' withdrawn from
operations of The Mining Act
by Order Section 42 dated Sept 24/90

M-233

PLAN NO- MR 32

DEPARTMENT OF MINES

— ONTARIO —

Trethewey Twp.

Selby Twp.

Gamble Twp.

Rorke Twp.

PLAN

G-3440

TOWNSHIP

Mc GIFFIN

M.N.R. ADMINISTRATIVE DISTRICT

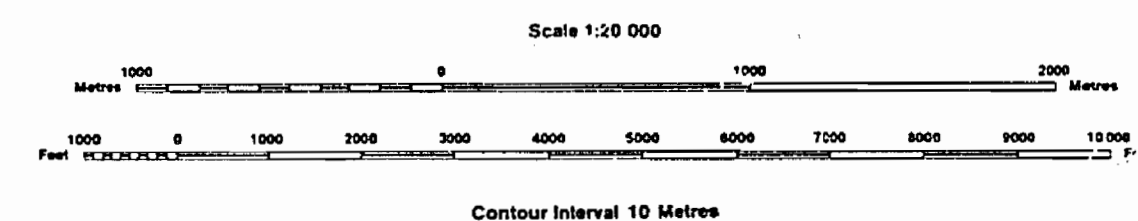
TEMAGAMI

MINING DIVISION

LARDER LAKE

LAND TITLES/REGISTRY DIVISION

TIMISKAMING



AREAS WITHDRAWN FROM DISPOSITION




























MRO - Mining Rights Only

SRO - Surface Rights Only

M + S - Mining and Surface Rights

Description	Order No.	Date	Disposition	File
-------------	-----------	------	-------------	------

SYMBOLS

Boundary	
Township, Meridian, Baseline	
Road allowance; surveyed shoreline	
Lot/Concession; surveyed, unsurveyed	
Parcel; surveyed, unsurveyed	
Right-of-way; road	
railway	
utility	
reservation	
Cut, Fill, Pile	
Contour	
Interpolated	
Approximate	
Depression	
Control point (horizontal)	
Flooded land	
Mine head frame	
Pipeline (above ground)	
Railway; single track	
double track	
abandoned	
Road; highway, county, township	
access	
trail, bush	
Shoreline (original)	
Transmission line	
Wooded area	

DISPOSITION OF CROWN LANDS


Patent	
Surface & Mining Rights
Surface Rights Only
Mining Rights Only
Lease	
Surface & Mining Rights
Surface Rights Only
Mining Rights Only
Licence of Occupation
Order-in-Council
Cancelled
Reservation
Sand & Gravel

THIS TOWNSHIP FALLS WITHIN THE TEMAGAMI
COMPREHENSIVE PLANING AREA. SPECIAL WORKING
CONDITIONS MAY APPLY TO EXPLORATION ACTIVITIES.
FOR MORE DETAILS PLEASE CONTACT:

DISTRICT MANAGER,
NORTH BAY DISTRICT
MINISTRY, NATURAL RESOURCES

ARCHIVED SEPT. 18, 1996

Circulated June 28, 1990



geology reference-COBALT
RESIDENT GEO.

Trethewey Twp.

THE TOWNSHIP
OF

Mc GIFFIN

DISTRICT OF
TIMISKAMING

LARDER LAKE
MINING DIVISION

SCALE: 1-INCH=40 CHAINS

LEGEND

PATENTED LAND	Ⓟ
CROWN LAND SALE	C.S.
LEASES	Ⓛ
LOCATED LAND	Loc.
LICENSE OF OCCUPATION	L.O.
MINING RIGHTS ONLY	M.R.O.
SURFACE RIGHTS ONLY	S.R.O.
ROADS	—
IMPROVED ROADS	—
KING'S HIGHWAYS	—
RAILWAYS	—
POWER LINES	—
MARSH OR MUSKEG	—
MINES	—
CANCELLED	—

NOTES

400' Surface rights reservation around all lakes & rivers.

Township closed to staking effective May 8, 1978, Sec. 38(f) of The Mining Act.

TOWNSHIP CLOSED TO STAKING
EFFECTIVE MARCH 16, 1974
SECTION 36 OF THE MINING ACT

THE INFORMATION THAT
APPEARS ON THIS MAP
HAS BEEN COMPILED
FROM VARIOUS SOURCES,
AND ACCURACY IS NOT
GUARANTEED. THOSE
WISHING TO STAKE MIN-
ING CLAIMS SHOULD CON-
SULT WITH THE MINING
RECORDER, MINISTRY OF
NORTHERN DEVELOP-
MENT AND MINES, FOR AD-
DITIONAL INFORMATION
ON THE STATUS OF THE
LANDS SHOWN HEREON.

Mc GIFFIN

PLAN NO.- M-233

ONTARIO
MINISTRY OF NATURAL RESOURCES
SURVEYS AND MAPPING BRANCH

REPLACED JUNE 29, 1990

