

MACBETH

JANES

THE TOWNSHIP OF  
**MCNISH**  
DISTRICT OF SUDBURY  
SUDBURY MINING  
DIVISION  
SCALE: 1 INCH TO 40 CHAINS

**LEGEND**

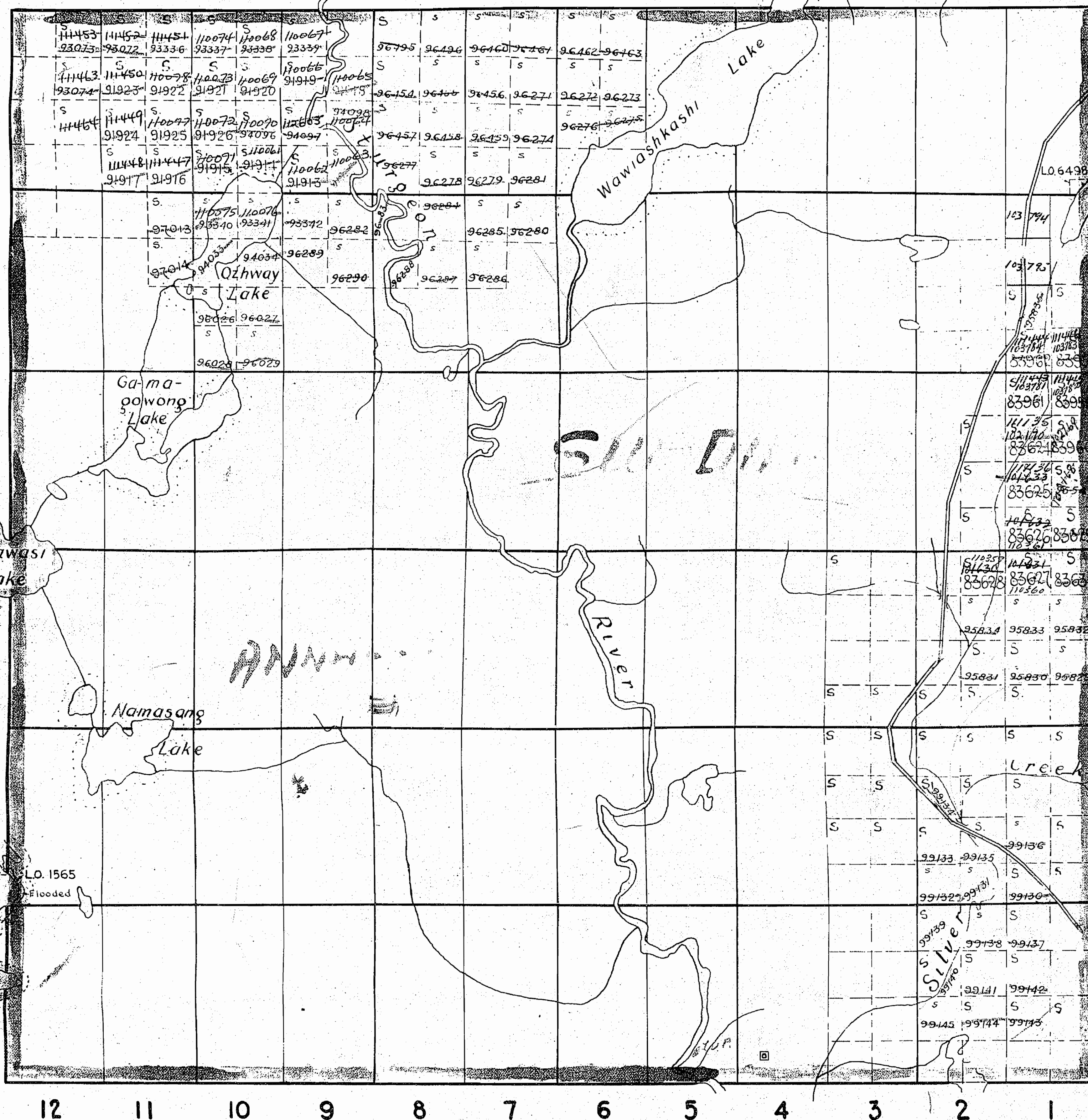
- PATENTED LAND (P)
- CROWN LAND SALE (S)
- LICENSE OF OCCUPATION (L.O.)
- LOCATED LAND (Loc)
- POWER TRANSMISSION LINE (---)
- RAILWAYS (---)
- ROADS (---)
- O.F.B. TOWER SITE (□)
- WATER POWER LEASE (W.P.L.)
- CROWN LEASE (C)

**NOTES**

Mining Claims accepted Under The  
Provision Of Section 53 Of The  
Mining Act.

*Pub. Sect 53*

**M.1020** Jan 10/57  
DEPARTMENT OF MINES  
—ONTARIO—



400' wide reservations on surface by Dept of L. & F.  
Shelun heron thus



MACBETH

THE TOWNSHIP  
OF  
**MCNISH**

DISTRICT OF SUDBURY  
SUDBURY MINING  
DIVISION

SCALE: 1 INCH TO 40 CHAINS

**LEGEND**

PATENTED LAND	..... (P)
CROWN LAND SALE	..... (S)
LICENSE OF OCCUPATION	..... L.O.
LOCATED LAND	..... Loc
POWER TRANSMISSION LINE	..... ————
RAILWAYS	..... ————
ROADS	..... ————
O.F.B. TOWER SITE	..... [Symbol]
WATER POWER LEASE	..... W.P.L.
CROWN LEASE	..... (C)

**NOTES**

Subj To  
Section  
53

Posts Govern

**M. 1020**

DEPARTMENT OF MINES  
— ONTARIO —

KELLY

PARDO

Maskinonge  
wagana  
Lake

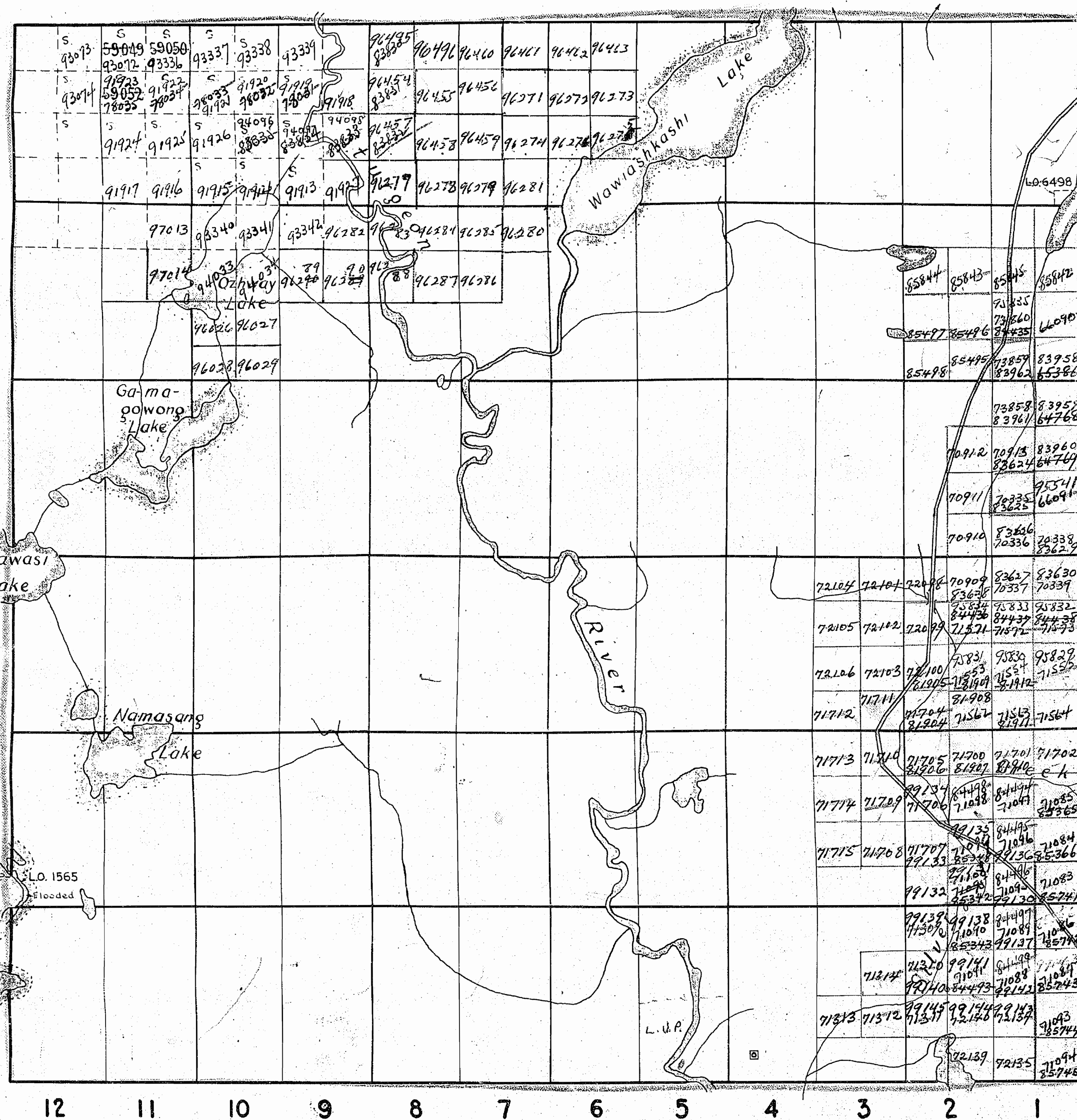
Gawasi  
Lake

Namasang  
Lake

Gama-  
powong  
Lake

JANES

400  
200' wide reservations on surface by Dept of L. & F.  
shown hereon thus .....





MACBETH

THE TOWNSHIP  
OF

**MENISH**

DISTRICT OF SUDBURY  
SUDBURY MINING  
DIVISION

SCALE: 1 INCH TO 40 CHAINS

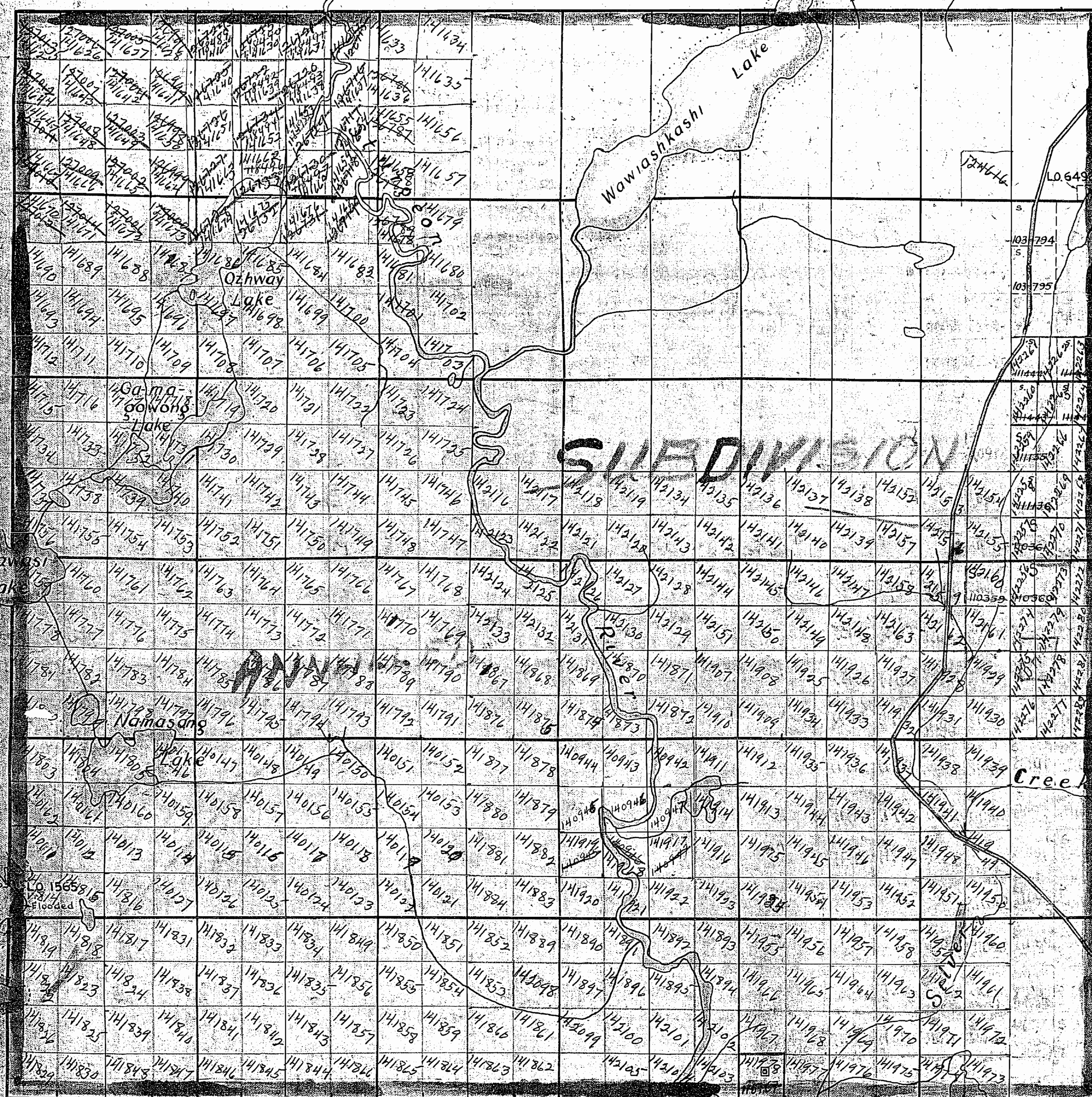
**LEGEND**

PATENTED LAND  
CROWN LAND SALE  
LICENSE OF OCCUPATION  
LOCATED LAND  
POWER TRANSMISSION LINE  
RAILWAYS  
ROADS  
O.F.B. TOWER SITE  
WATER POWER LEASE  
CROWN LEASE



**NOTES**

Mining Claims accepted Under The  
Provision Of Section 53 Of The  
Mining Act.



JANES

400 wide reservations on surface by Dept. of L & F.  
Sheldon Heron this

**M.1020**

DEPARTMENT OF MINES  
—ONTARIO—



# McNISH

DIVISION

SCALE : 1 INCH TO 40 CHAINS

## LEGEND

PATENTED LAND  
CROWN LAND SALE  
LICENSE OF OCCUPATION  
LOCATED LAND  
POWER TRANSMISSION LINE  
RAILWAYS  
ROADS  
OF B TOWER SITE  
WATER POWER LEASE  
CROWN LEASE

(P)  
(S)  
LO  
Lo  
E  
W.P.  
(L)

## NOTES

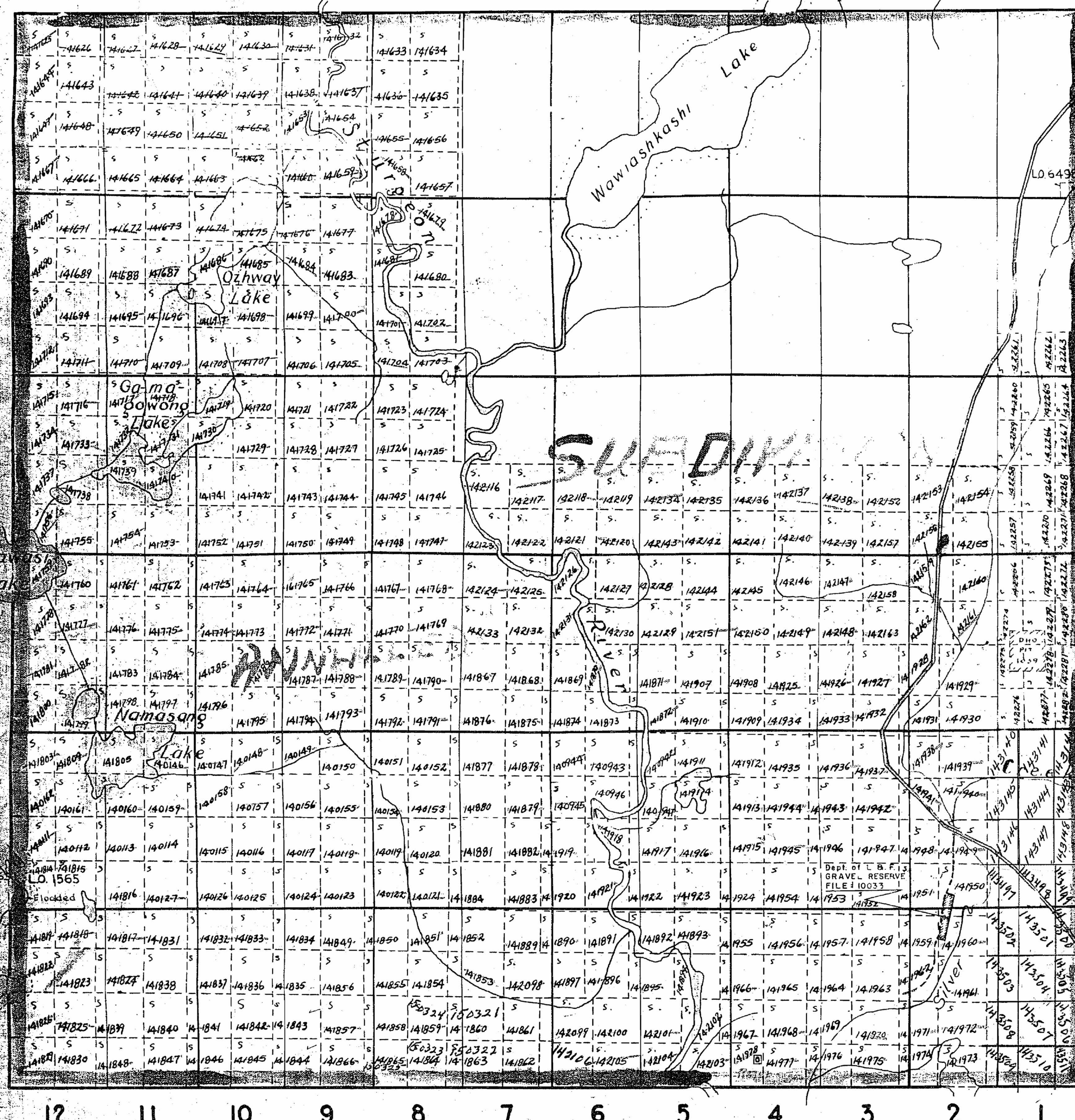
Mining Claims accepted Under The  
Provision Of Section 53 Of The  
Mining Act.

400' surface rights reservation around all lakes and rivers.

M.1020

DEPARTMENT OF MINES  
—ONTARIO—

MACBETH



JANES

400' wide reservations on surface by Dept. of L. & F.  
Shewn hereon thus .....







MACBETH

*pld*

SUDBURY  
MINING DIV.  
**RECEIVED**  
JUN 22 1970  
A.M. 7,8,9,10,11,12,1,2,3,4,5,6 P.M.

THE TOWNSHIP OF  
OF  
**MCNISH**  
DISTRICT OF SUDBURY  
SUDBURY MINING  
DIVISION

SCALE : 1 INCH TO 40 CHAINS

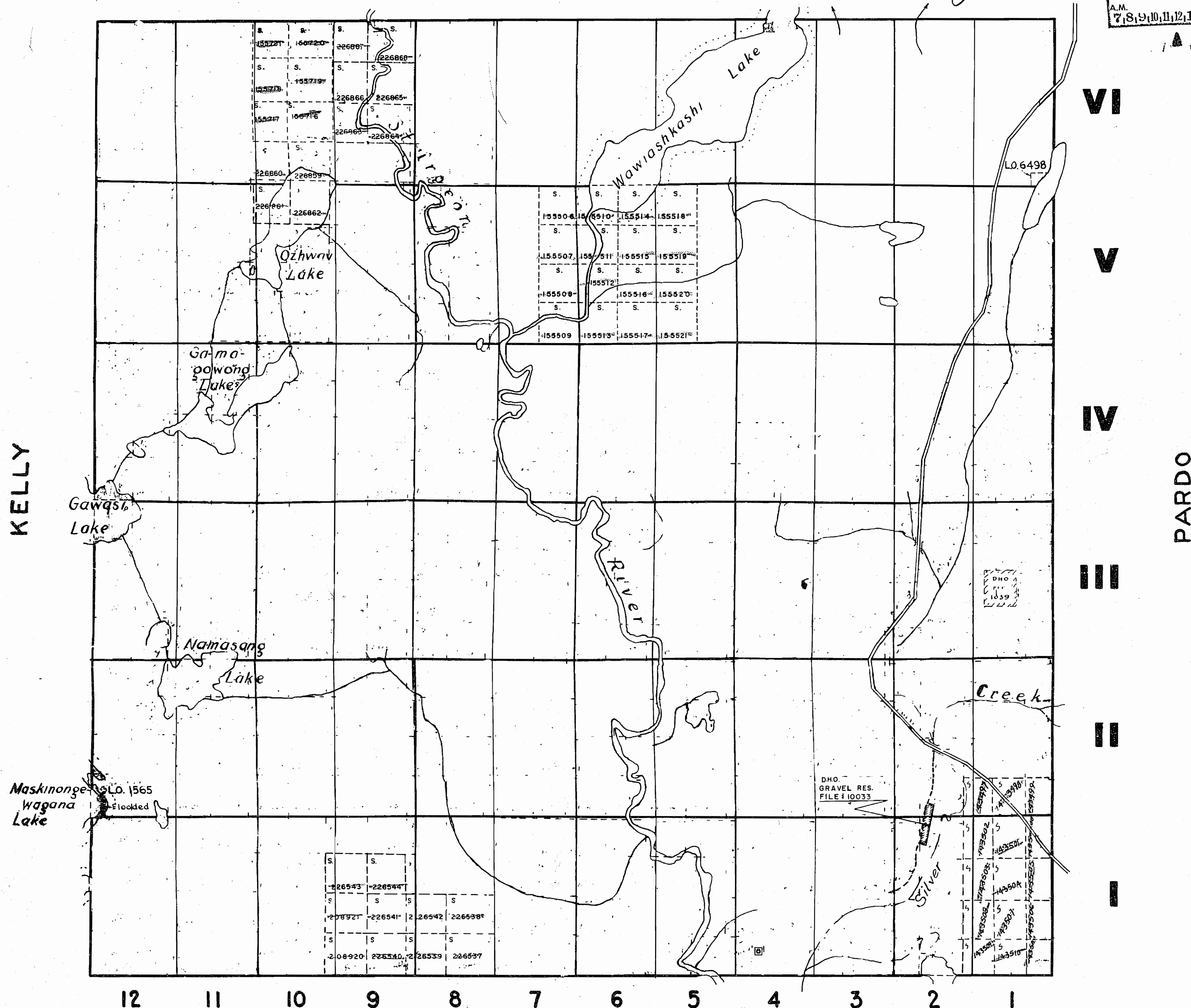
**LEGEND**

- PATENTED LAND ..... (P)
- CROWN LAND SALE ..... (S)
- LICENSE OF OCCUPATION ..... L.O.
- LOCATED LAND ..... Loc.
- POWER TRANSMISSION LINE ..... ————
- RAILWAYS ..... ————
- ROADS ..... ————
- O.F.B. TOWER SITE ..... (T)
- WATER POWER LEASE ..... W.P.L.
- CROWN LEASE ..... (L)

**NOTES**

Mining Claims accepted Under The  
Provision Of Section 53 Of The  
Mining Act.

400' surface rights reservation around all  
lakes and rivers.



JANES

400' wide reservations on surface by Dept. of L. & F.  
shown hereon thus ————

PLAN NO. **M.1020**

DEPARTMENT OF MINES  
—ONTARIO—

1970



MACBETH

SUDBURY  
RECEIVED  
JAN 8 1971  
A.M. 7,8,9,10,11,12,1,2,3,4,5,6 P.M.

THE TOWNSHIP OF  
OF  
**MCNISH**

DISTRICT OF SUDBURY  
SUDBURY MINING  
DIVISION

SCALE : 1 INCH TO 40 CHAINS

LEGEND

PATENTED LAND	(P)
CROWN LAND SALE	(S)
LICENSE OF OCCUPATION	(L.O.)
LOCATED LAND	(Loc.)
POWER TRANSMISSION LINE	—+—+—+—+—
RAILWAYS	—+—+—+—+—
ROADS	—+—+—+—+—
O.F.B. TOWER SITE	(T)
WATER POWER LEASE	(W.P.L.)
CROWN LEASE	(C.L.)

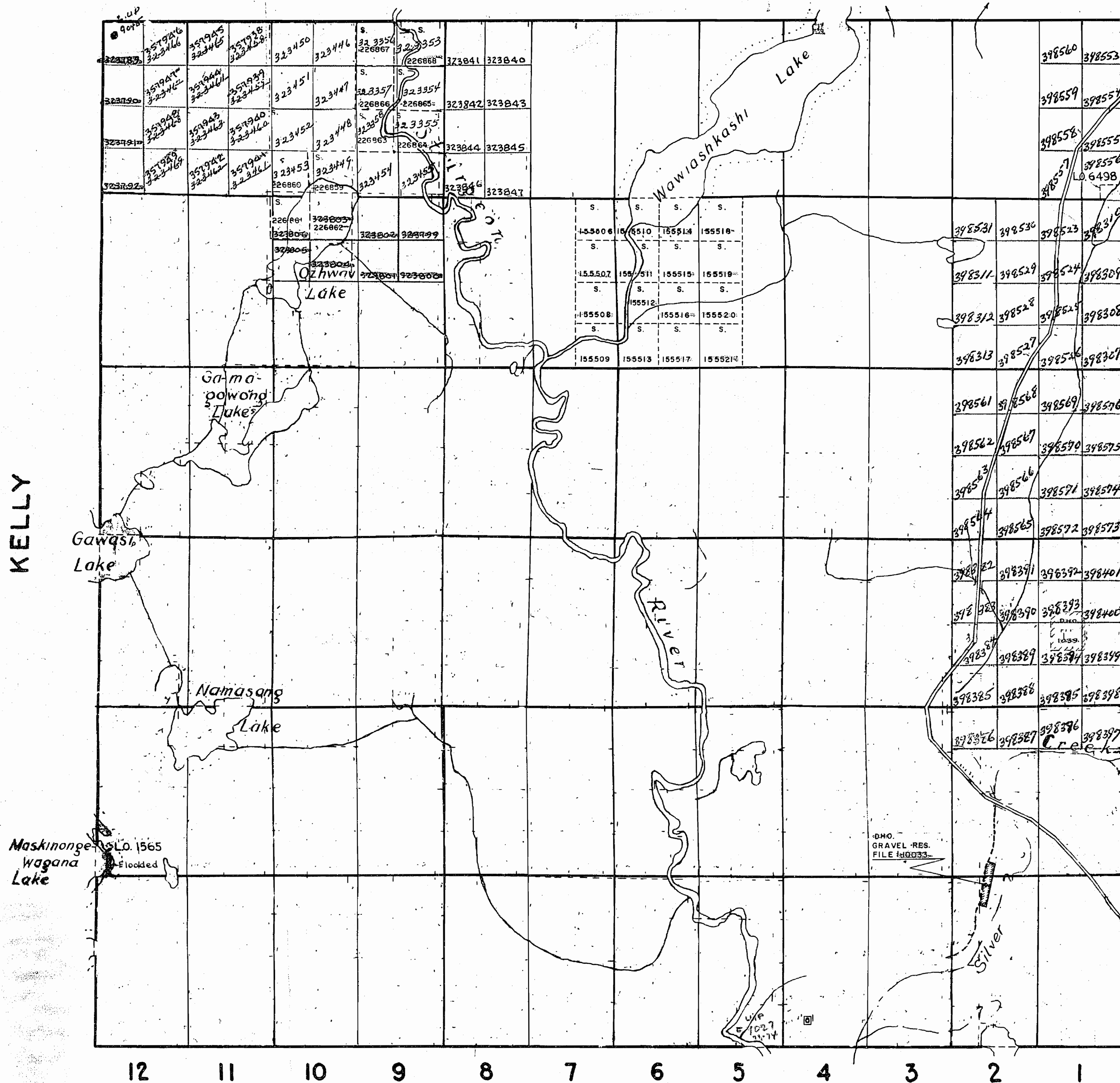
NOTES

Mining Claims accepted Under The  
Provision Of Section 53 Of The  
Mining Act.

400' surface rights reservation around all  
lakes and rivers.

KELLY

PARDO



JANES

400' wide reservations on surface by Dept of L. & F.  
Shown hereon thus

PLAN NO. M.1020

ONTARIO  
DEPARTMENT OF MINES  
AND NORTHERN AFFAIRS



0501.M

0501.M

0501.M

\* Oct 18

THE TOWNSHIP  
OF

**McNISH**

DISTRICT OF SUDBURY  
SUDBURY MINING  
DIVISION

SCALE: 1 INCH TO 40 CHAINS

**LEGEND**

PATENTED LAND	Ⓟ
CROWN LAND SALE	Ⓢ
LICENSE OF OCCUPATION	L.O.
LOCATED LAND	Loc
POWER TRANSMISSION LINE	—+—+—
RAILWAYS	—+—+—
ROADS	—+—+—
O.F.B. TOWER SITE	Ⓜ
WATER POWER LEASE	W.P.L.
CROWN LEASE	Ⓛ

**NOTES**

Subdivision of this township into Lots and Concessions was annulled Dec. 11, 1953.

400' surface rights reservation around all lakes and rivers.

Township closed to staking effective May 8/78 Sec. 38(f) of the Mining Act.

\* IN SERVICE 1983 1001 - Jm

*McNISH*

PLAN NO. **M.1020**

ONTARIO  
MINISTRY OF NATURAL RESOURCES  
SURVEYS AND MAPPING BRANCH

MACBETH

VI

V

IV

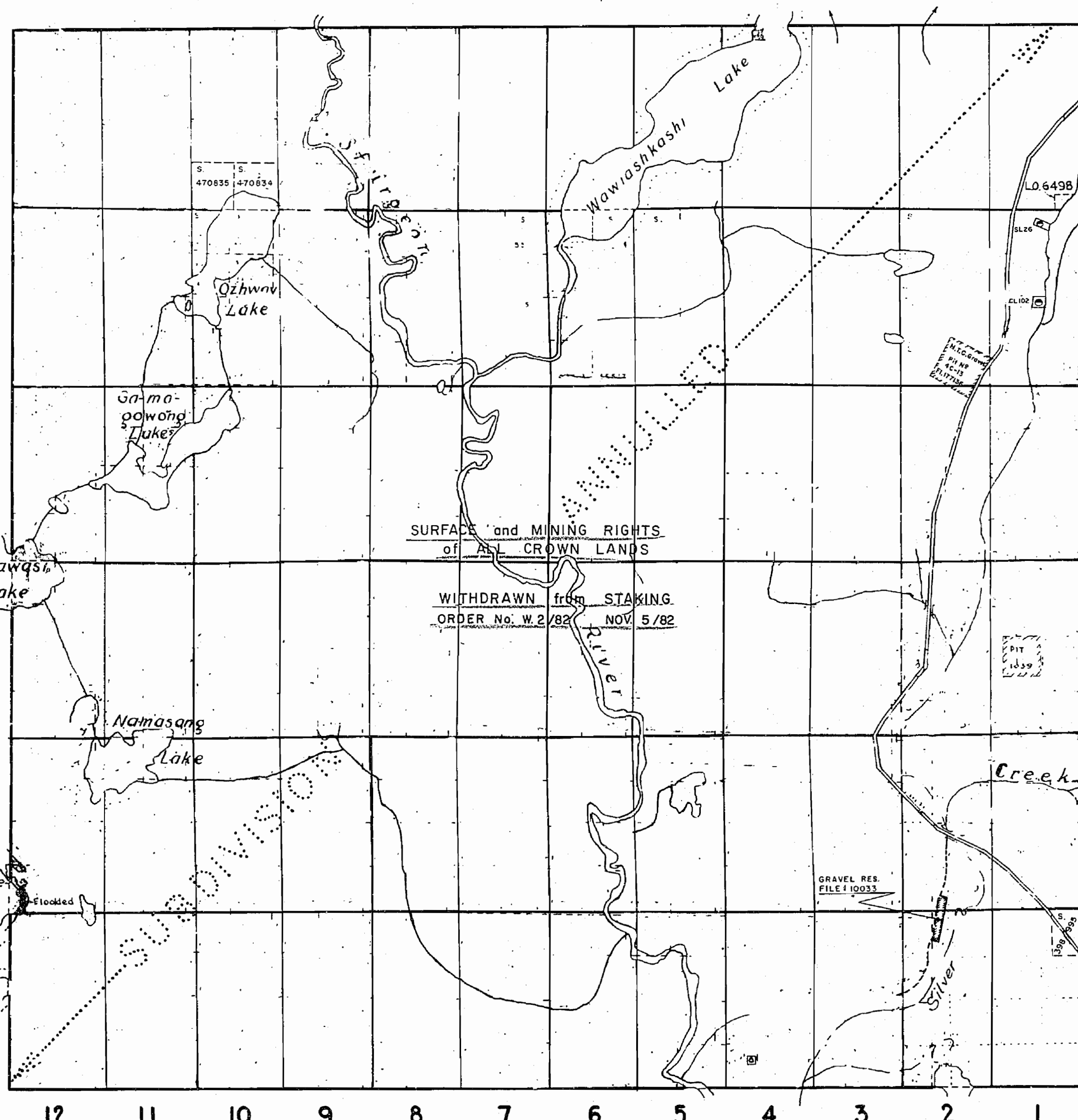
III

II

I

PARDO

JANES



400' wide reservations on surface by Dept. of L. & F.  
Shown hereon thus -----



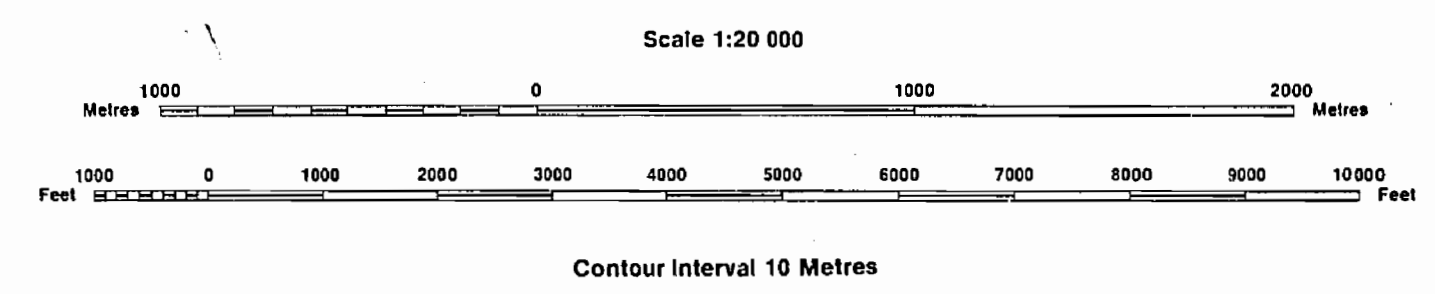



INDEX TO LAND DISPOSITION

PLAN  
G-2909  
TOWNSHIP

McNISH

M.N.R. ADMINISTRATIVE DISTRICT  
NORTH BAY  
MINING DIVISION  
SUDBURY  
LAND TITLES/REGISTRY DIVISION  
SUDBURY



THIS MAP WAS PREPARED FOR THE MINING DIVISION OF THE M.N.R. TO SHOW THE APPROXIMATE LOCATION OF THE BOUNDARIES OF THE AREA WHICH IS THE SUBJECT OF CURRENT LITIGATION. THE EXACT LOCATION WILL BE SHOWN FOLLOWING CONFIRMATION BY THE PARTIES TO THE ACTION.

SYMBOLS

- Boundary: Township, Meridian, Baseline
- Road allowance, surveyed
- shoreline
- Lot/Concession, surveyed
- unsurveyed
- Parcel, surveyed
- unsurveyed
- Right-of-way, road
- railway
- utility
- Reservation
- Cliff, Pit, Pile
- Contour: Interpolated
- Approximate
- Depression
- Control point (horizontal)
- Flooded land
- Mine head frame
- Pipeline (above ground)
- Railway, single track
- double track
- abandoned
- Road, highway, county, township
- access
- trail, bush
- Shoreline (original)
- Transmission line
- Wooded area

AREAS WITHDRAWN FROM DISPOSITION

Description	Order No.	Date	Disposition	File
SEC. 36/80	W 2/82	5/11/92	M & S	
SEC. 36/80	W 2/82	5/11/92	M & S	
O-ONT-07/92 NER/CR	JUNE 1/92	M & S	195150	
Part of order W 2/82 REOPENED by order				
O-M. 01/90 NER effective April 3/90 at 7:00 AM E.S.T.				

NOTES

Subdivision of this township into lots and concessions was annulled on December 11th, 1953.

"THIS MAP SHOWS THE APPROXIMATE LOCATION OF THE BOUNDARIES OF THE AREA WHICH IS THE SUBJECT OF CURRENT LITIGATION. THE EXACT LOCATION WILL BE SHOWN FOLLOWING CONFIRMATION BY THE PARTIES TO THE ACTION"

DISPOSITION OF CROWN LANDS

- Patent: Surface & Mining Rights, Surface Rights Only, Mining Rights Only
- Lease: Surface & Mining Rights, Surface Rights Only, Mining Rights Only
- Licence of Occupation
- Order-in-Council
- Cancelled
- Reservation
- Sand & Gravel
- LAND USE PERMIT

THE INFORMATION THAT APPEARS ON THIS MAP HAS BEEN COMPILED FROM VARIOUS SOURCES, AND ACCURACY IS NOT GUARANTEED. THOSE WISHING TO STAKE MINING CLAIMS SHOULD CONSULT WITH THE MINING RECORDER, MINISTRY OF NORTHERN DEVELOPMENT AND MINES, FOR ADDITIONAL INFORMATION ON THE STATUS OF THE LANDS SHOWN HEREON.

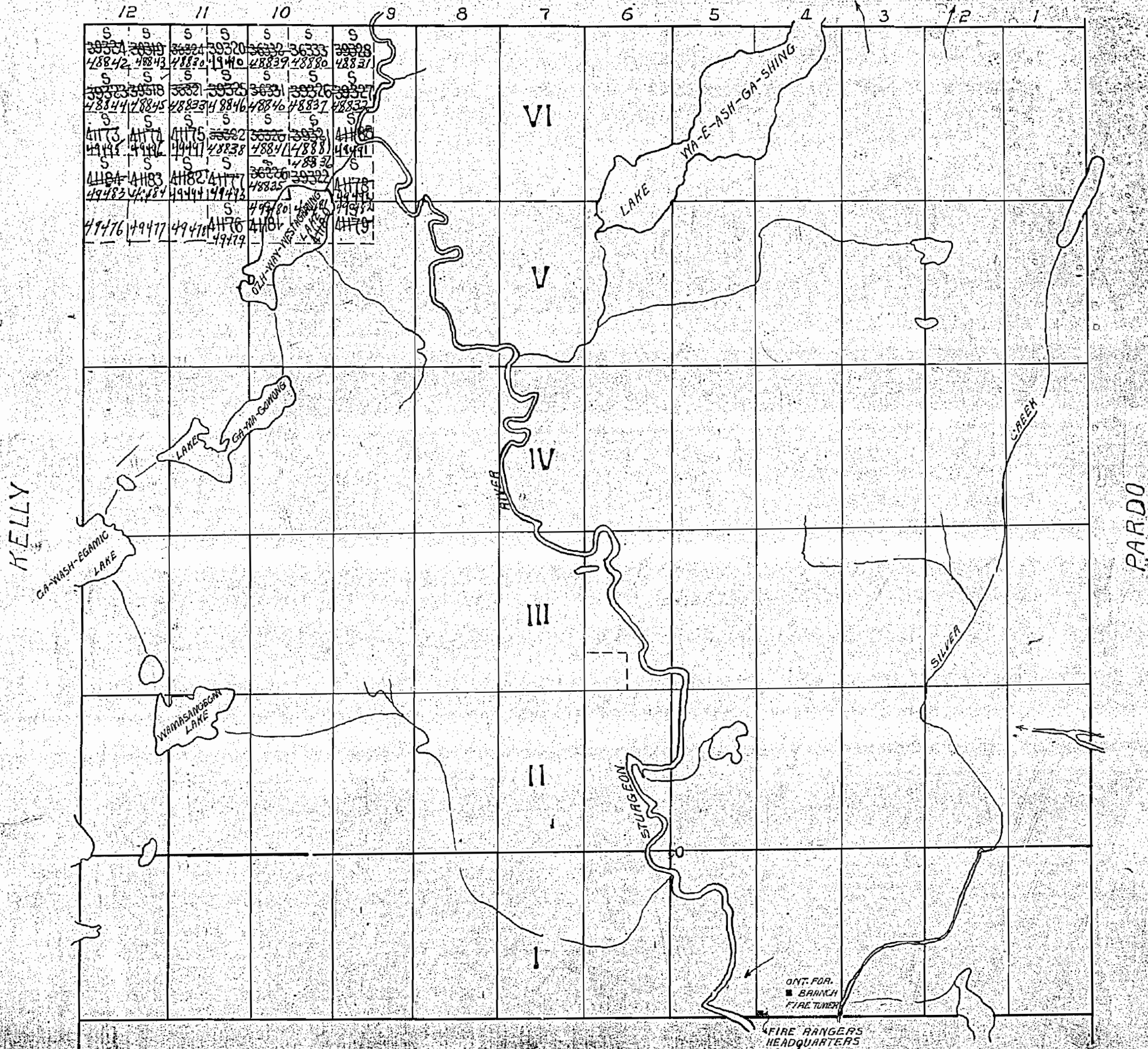
McNISH



1020

PLAN  
OF THE TOWNSHIP OF  
**M C N I S H**  
SUDBURY MINING DIVISION.

SCALE 40 CHAINS=ONE INCH



M.1020



Scale 40 Chains to One Inch.

0 Chains to One Inch.



M1020



1020

MACBETH

*200' Res.*

*L.R. Trap file*

THE TOWNSHIP OF

**MCNISH**

DISTRICT OF SUDBURY  
SUDBURY MINING  
DIVISION

SCALE: 1 INCH TO 40 CHAINS

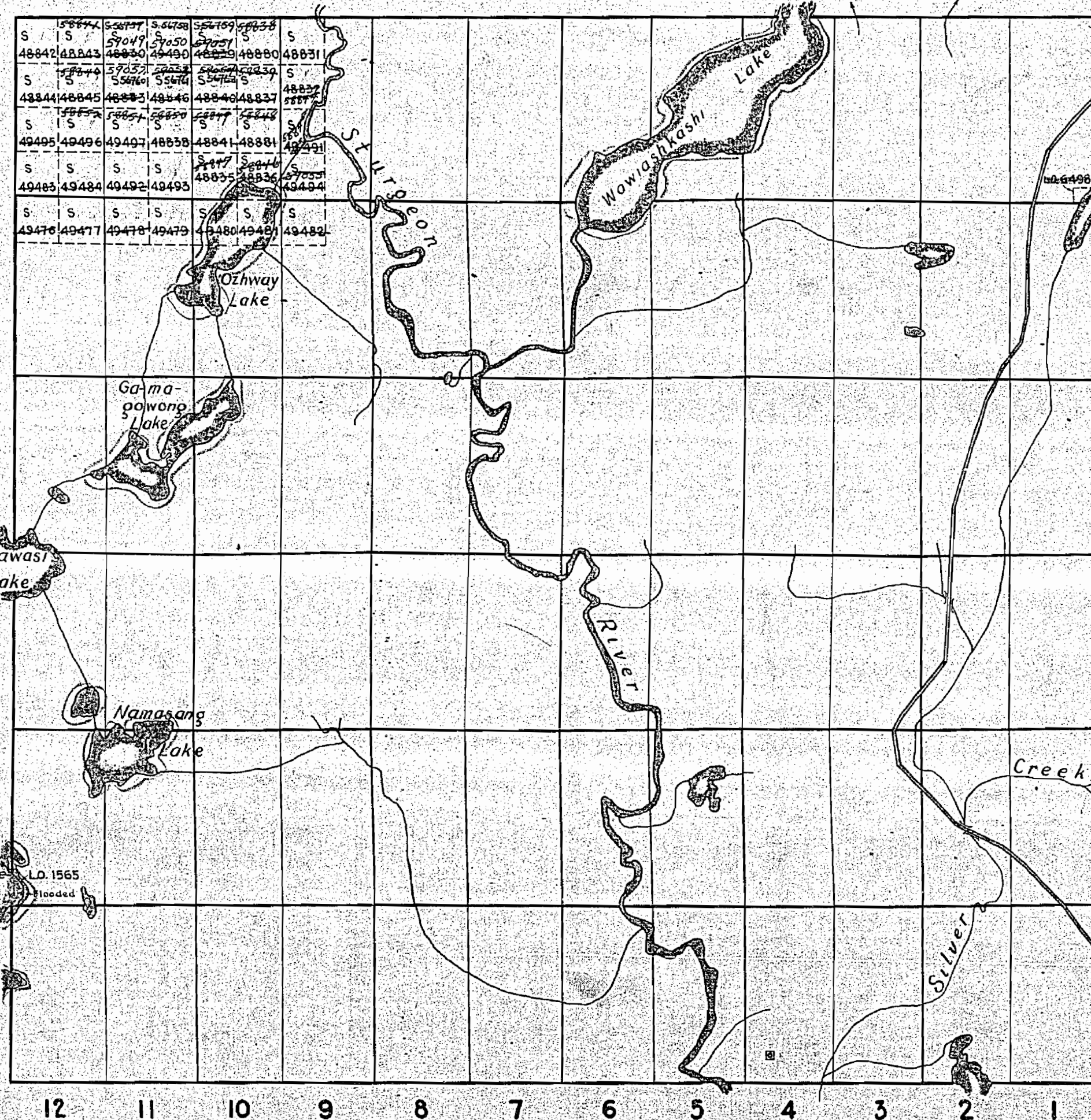
**LEGEND**

PATENTED LAND	(P)
CROWN LAND SALE	(S)
LICENSE OF OCCUPATION	L.O.
LOCATED LAND	Loc
POWER TRANSMISSION LINE	— — — — —
RAILWAYS	—+—+—+—+—
ROADS	— — — — —
O.F.B. TOWER SITE	(□)
WATER POWER LEASE	(W.P.L.)
CROWN LEASE	(L)

**NOTES**

KELLY

PARDO



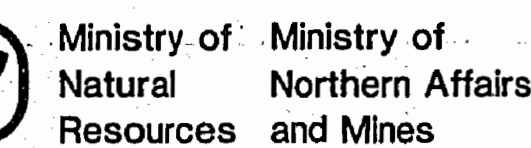
JANES

**M. 1020**

DEPARTMENT OF MINES  
— ONTARIO —

*McNish 1020*

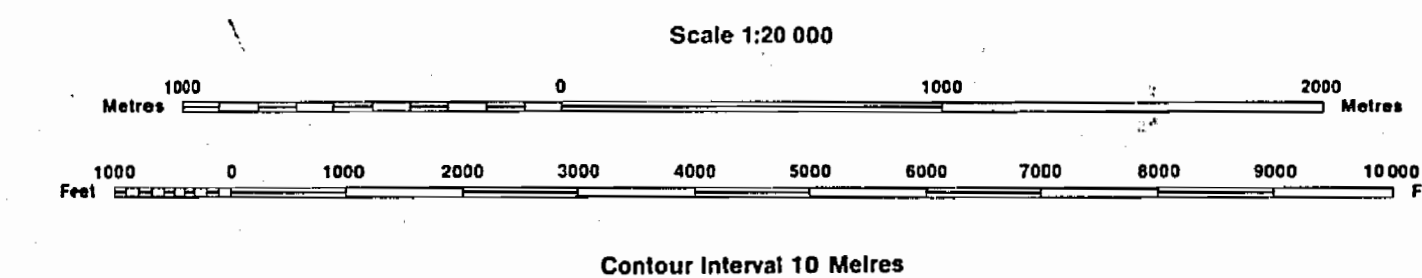




PLAN  
G-2909  
TOWNSHIP

McNISH




















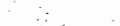








M.N.R. ADMINISTRATIVE DISTRICT  
NORTH BAY  
MINING DIVISION  
SUDBURY  
LAND TITLES/REGISTRY DIVISION  
SUDBURY



**MRO - Mining Rights Only**  
**SRO - Surface Rights Only**  
**M + S - Mining and Surface Rights**

Description	Order No.	Date	Disposition	File
SEC 35/190	0-8-22/18C	07/05/86	M A 3	195150
SEC-36/000	-W-2/00	-5/11/86-	-M-00-	
<del>SEC 36/180</del>	<del>W-1/00</del>	<del>29/03/90</del>	<del>763</del>	
<p>182 0-DNT-07/92 NER/CR JUNE 1/92 M A 3 195150</p> <p>Part of order W 2/82 REOPENED by order</p> <p>O-ML 01/90 NER effective April 3/990 at 7.00 AM E.S.T.</p>				

Subdivision of this township into lots and concessions was annulled on December 11th, 1953. (BLOCK OF 4

- |                                    |   |
|------------------------------------|---|
| Boundary                           |   |
| Township, Meridian, Baseline       |    |
| Road allowance; surveyed shoreline |    |
| Lot/Concession; surveyed           |    |
| unsurveyed                         |   |
| Parcel; surveyed                   |  |
| unsurveyed                         |  |
| Right-of-way, road                 |  |
| railway                            |  |
| utility                            |  |
| Reservation                        |  |
| Cliff, Pit, Pile                   |  |
| Contour                            |  |
| Interpolated                       |  |
| Approximate                        |  |
| Depression                         |  |
| Control point (horizontal)         |  |
| Flooded land                       |  |
| Mine head frame                    |  |
| Pipeline (above ground)            |  |
| Railway; single track              |  |
| double track                       |  |
| abandoned                          |  |
| Road; highway, county, township    |  |
| access                             |  |
| trail, bush                        |  |
| Shoreline (original)               |  |
| Transmission line                  |  |
| Wooded area                        |  |

Patent	
Surface & Mining Rights .....	
Surface Rights Only .....	
Mining Rights Only .....	
Lease	
Surface & Mining Rights .....	
Surface Rights Only .....	
Mining Rights Only .....	
Licence of Occupation	
Order-in-Council .....	(
Cancelled .....	
Reservation .....	
Sand & Gravel .....	(
LAND USE PERMIT	

THE INFORMATION THAT APPEARS ON THIS MAP HAS BEEN COMPILED FROM VARIOUS SOURCES, AND ACCURACY IS NOT GUARANTEED. THOSE WISHING TO STAKE MINING CLAIMS SHOULD CONSULT WITH THE MINING RECORDER, MINISTRY OF NORTHERN DEVELOPMENT AND MINES, FOR ADDITIONAL INFORMATION ON THE STATUS OF THE LANDS SHOWN HEREON.

Ms. A. 6. 154



MACBETH

2001 Res. ✓

L.R.  
Twp file

THE TOWNSHIP OF  
OF  
**McNISH**  
DISTRICT OF SUDBURY  
SUDBURY MINING  
DIVISION

SCALE: 1 INCH TO 40 CHAINS

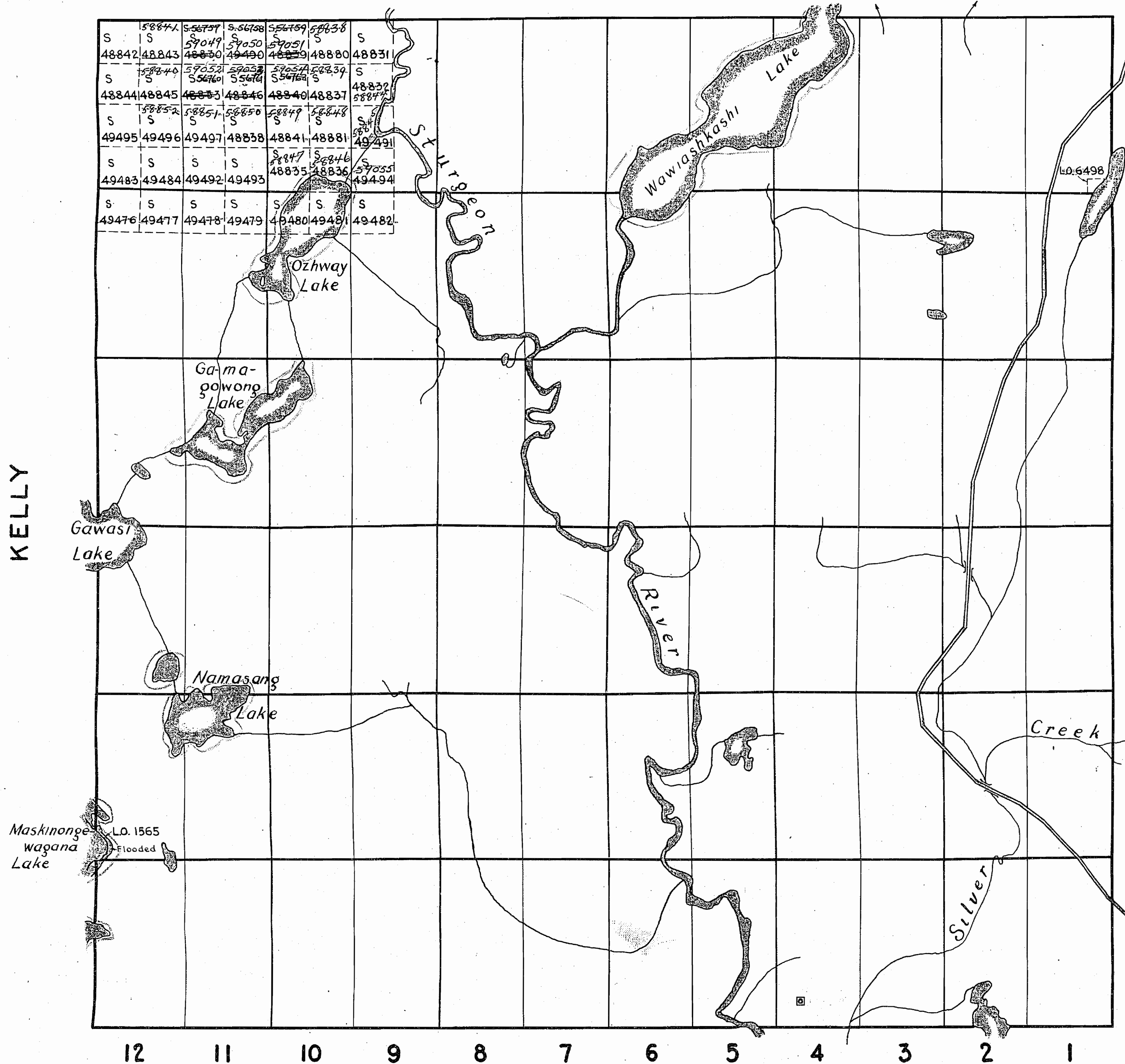
LEGEND

PATENTED LAND	..... (P)
CROWN LAND SALE	..... (S)
LICENSE OF OCCUPATION	..... L.O.
LOCATED LAND	..... Loc.
POWER TRANSMISSION LINE	..... ————
RAILWAYS	..... ————
ROADS	..... ————
O.F.B. TOWER SITE	..... (□)
WATER POWER LEASE	..... W.P.L.
CROWN LEASE	..... (L)

NOTES

KELLY

PARDO



JANES

1020

4.1020

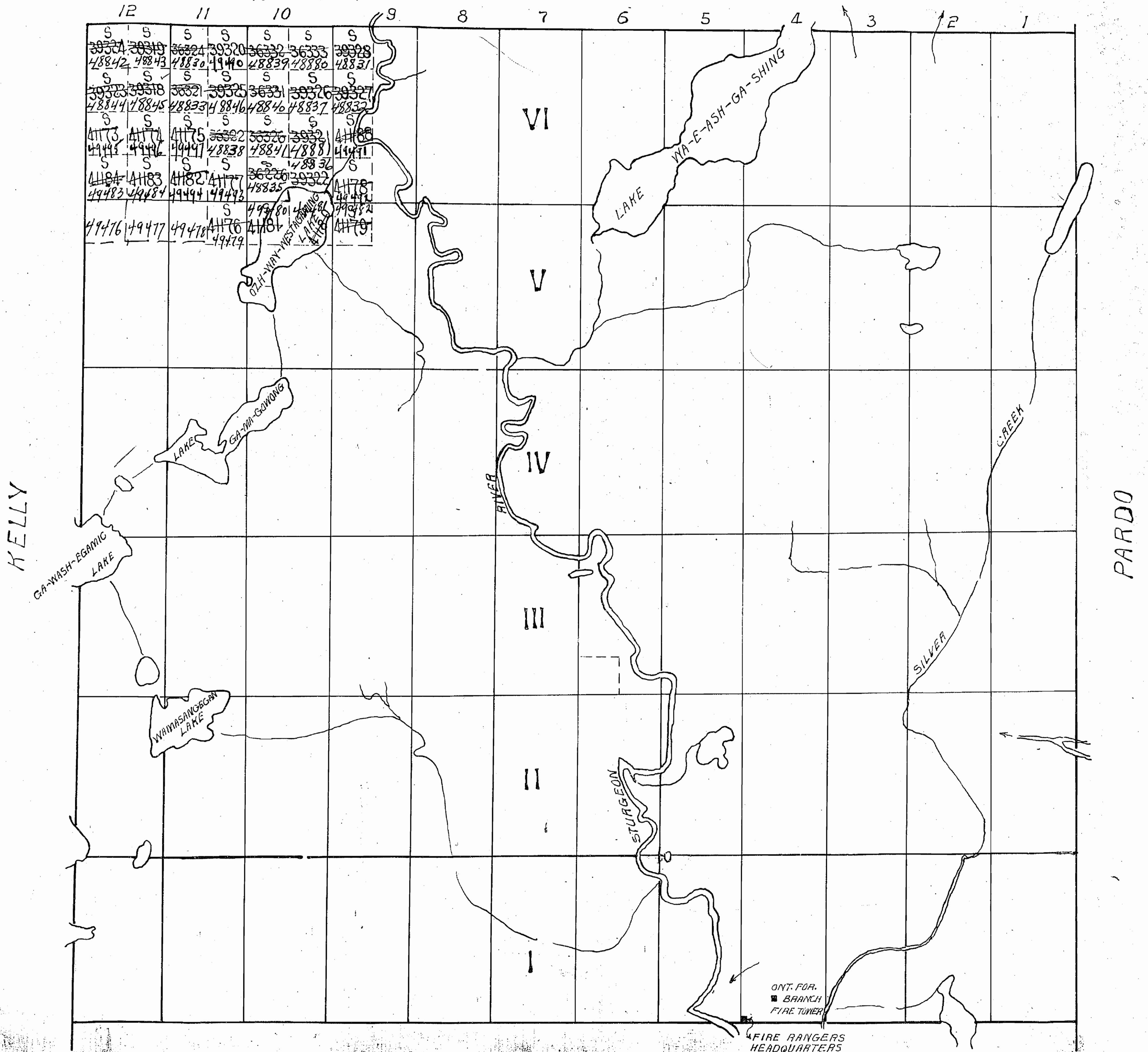
DEPARTMENT OF MINES  
— ONTARIO —



# PLAN OF THE TOWNSHIP OF M<sup>C</sup> N I S H

SUDBURY MINING DIVISION.

SCALE 40 CHAINS=ONE INCH



JAMES

M.1020



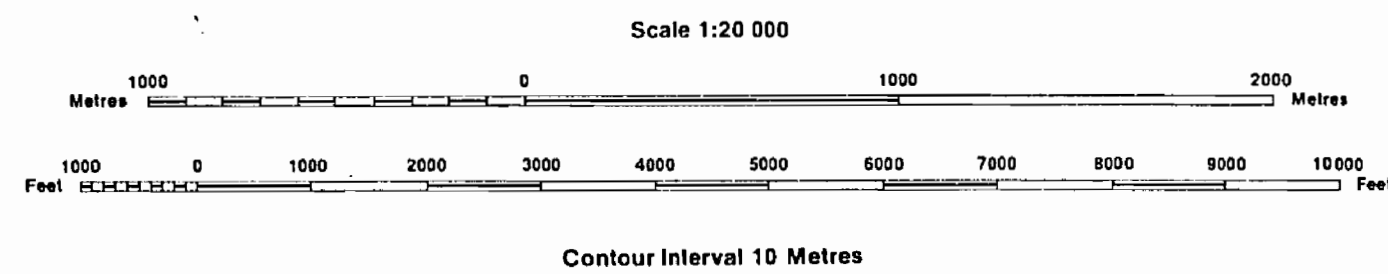


## INDEX TO LAND DISPOSITION

PLAN  
G-2909  
TOWNSHIP

McNISH

M.N.R. ADMINISTRATIVE DISTRICT  
NORTH BAY  
MINING DIVISION  
SUDBURY  
LAND TITLES/REGISTRY DIVISION  
SUDBURY



### AREAS WITHDRAWN FROM DISPOSITION

MRO - Mining Rights Only  
SRO - Surface Rights Only  
M + S - Mining and Surface Rights

Description	Order No.	Date	Disposition	File
SEC. 36/80	W 2/82	5/1/82	M + S	
SEC. 36/80	W 2/82	5/1/82	M + S	
O-DNT-07/92 NER/CR	JUNE 1/92	M + S	195150	
Part of order W 2/82. REOPENED by order				
O-M. 01/90 NER effective April 3/990 at 7:00 AM E.S.T.				

### NOTES

Subdivision of this township into lots and concessions was annulled on December 11th, 1953.

"THIS MAP SHOWS THE APPROXIMATE LOCATION OF THE BOUNDARIES OF THE AREA WHICH IS THE SUBJECT OF CURRENT LITIGATION. THE EXACT LOCATION WILL BE SHOWN FOLLOWING CONFIRMATION BY THE PARTIES TO THE ACTION"

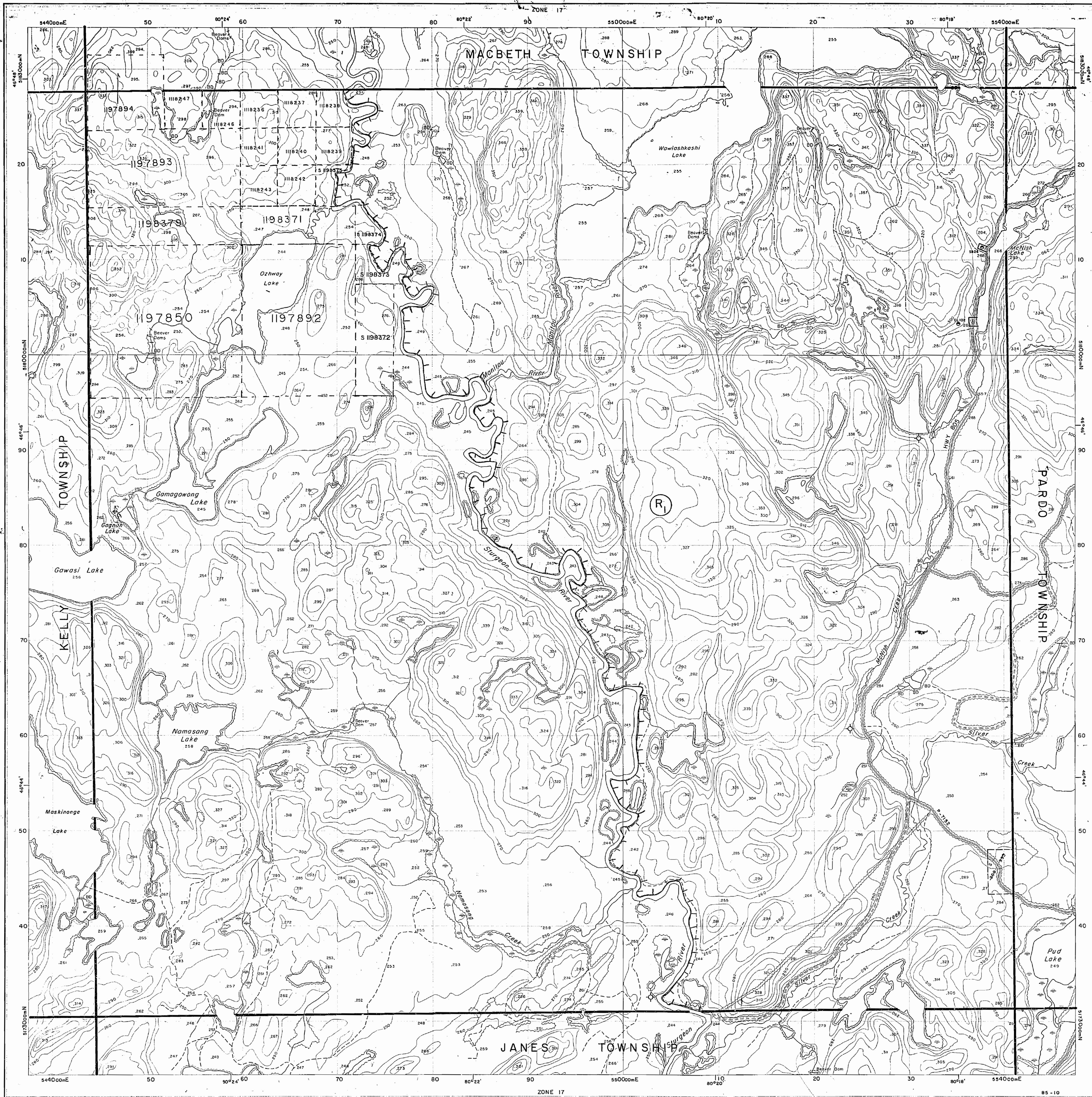
### DISPOSITION OF CROWN LANDS

Patent	
Surface & Mining Rights	●
Surface Rights Only	○
Mining Rights Only	○
Lease	
Surface & Mining Rights	■
Surface Rights Only	□
Mining Rights Only	□
Licence of Occupation	▼
Order-in-Council	OC
Cancelled	○
Reservation	○
Sand & Gravel	○

THE INFORMATION THAT APPEARS ON THIS MAP HAS BEEN COMPILED FROM VARIOUS SOURCES, AND ACCURACY IS NOT GUARANTEED. THOSE WISHING TO STAKE MINING CLAIMS SHOULD CONSULT WITH THE MINING RECORDER, MINISTRY OF NORTHERN DEVELOPMENT AND MINES, FOR ADDITIONAL INFORMATION ON THE STATUS OF THE LANDS SHOWN HEREON.



C-5005  
H21N1M  
C-5005



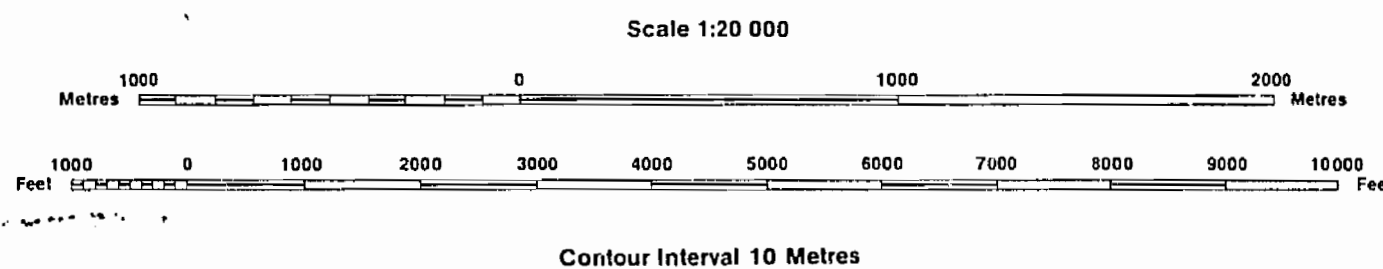
Ministry of Natural Resources  
Ministry of Northern Affairs and Mines

## INDEX TO LAND DISPOSITION

PLAN  
G-2909  
TOWNSHIP

McNISH

M.N.R. ADMINISTRATIVE DISTRICT  
NORTH BAY  
MINING DIVISION  
SUDBURY  
LAND TITLES/REGISTRY DIVISION  
SUDBURY



## SYMBOLS

Boundary	
Township, Meridian, Baseline	—
Road allowance; surveyed	—
shoreline	—
Lot/Concession; surveyed	—
unsurveyed	—
Parcel; surveyed	—
unsurveyed	—
Right-of-way; road	—
railway	—
utility	—
Reservation	—
Cliff, Pit, Pile	—
Contour	—
Interpolated	—
Approximate	—
Depression	—
Control point (horizontal)	—
Flooded land	—
Mine head frame	—
Pipeline (above ground)	—
Railway; single track	—
double track	—
abandoned	—
Road; highway, county, township	—
access	—
trail, bush	—
Shoreline (original)	—
Transmission line	—
Wooded area	—

## AREAS WITHDRAWN FROM DISPOSITION

Description	Order No.	Date	Disposition	File
SEC. 35/80	W 2/82	5/11/82	M & S	
SEC. 36/80	W 2/82	5/11/82	M & S	
O-ONT-07192 NER/CR	JUNE 1/92	M & S	191510	
Part of order W 2182 REOPENED by order				
O-ML 0190 NER effective April 3/99 at 7:00 AM EST.				

## NOTES

Subdivision of this township into lots and concessions was annulled on December 11th, 1953.

"THIS MAP SHOWS THE APPROXIMATE LOCATION OF THE BOUNDARIES OF THE AREA WHICH IS THE SUBJECT OF CURRENT LITIGATION. THE EXACT LOCATION WILL BE SHOWN FOLLOWING CONFIRMATION BY THE PARTIES TO THE ACTION"

## DISPOSITION OF CROWN LANDS

Patent	
Surface & Mining Rights	—
Surface Rights Only	—
Mining Rights Only	—
Lease	
Surface & Mining Rights	—
Surface Rights Only	—
Mining Rights Only	—
Licence of Occupation	—
Order-in-Council	—
Cancelled	—
Reservation	—
Sand & Gravel	—
LAND USE PERMIT	—

DATE OF ISSUE  
FEB 16 1999  
MINING RECORDS OFFICE

THE INFORMATION THAT APPEARS ON THIS MAP HAS BEEN COMPILED FROM VARIOUS SOURCES, AND ACCURACY IS NOT GUARANTEED. THOSE WISHING TO STAKE MINING CLAIMS SHOULD CONSULT WITH THE MINING RECORDS, MINISTRY OF NORTHERN DEVELOPMENT AND MINES, FOR ADDITIONAL INFORMATION ON THE STATUS OF THE LANDS SHOWN HEREON.

C-5005  
H21N1M  
C-5005





Ministry of Natural Resources  
Ministry of Northern Affairs and Mines

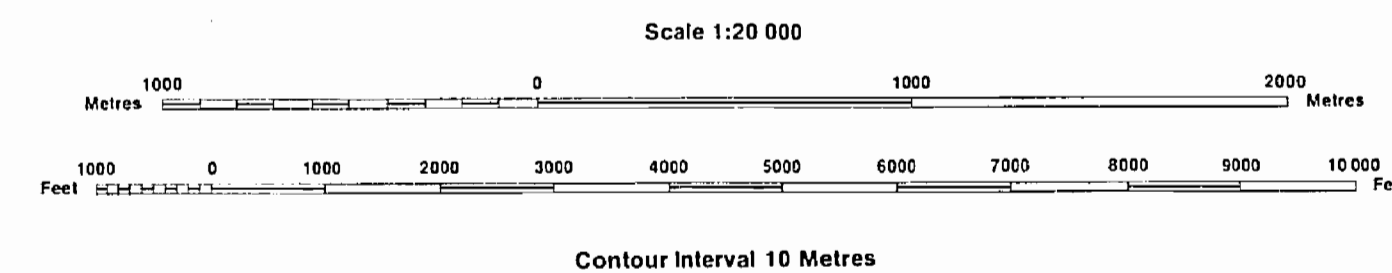
## INDEX TO LAND DISPOSITION

PLAN  
G-2909  
TOWNSHIP

**McNISH**

M.N.R. ADMINISTRATIVE DISTRICT  
**NORTH BAY**  
MINING DIVISION  
**SUDBURY**  
LAND TITLES/REGISTRY DIVISION  
**SUDBURY**

DATE OF ISSUE  
JUN 18 1998  
PROVINCIAL RECORDING  
OFFICE - SUDBURY



### AREAS WITHDRAWN FROM DISPOSITION

MRO - Mining Rights Only  
SRO - Surface Rights Only  
M + S - Mining and Surface Rights

Description	Order No.	Date	Disposition	File
SEC 36/190	44/190	29/03/1990	MRS	19512
O-DNT-07/192 NER/CR	JUNE 1/92	M 8 S 195150		
Part of order W 2/162 REOPENED by order				
O.M. 01/90 NER effective April 3/1990 at 7:00 AM E.S.T.				

### SYMBOLS

Boundary	
Township, Meridian, Baseline	
Road allowance; surveyed	
shoreline	
Lot/Concession; surveyed	
unsurveyed	
Parcel; surveyed	
unsurveyed	
Right-of-way; road	
railway	
utility	
Reservation	
Cliff, Pit, Pile	
Contour	
Interpolated	
Approximate	
Depression	
Control point (horizontal)	
Flooded land	
Mine head frame	
Pipeline (above ground)	
Railway; single track	
double track	
abandoned	
Road; highway, county, township	
access	
trail, bush	
Shoreline (original)	
Transmission line	
Wooded area	

### NOTES

Subdivision of this township into lots and concessions was annulled on December 11th, 1953. (LOCK OF 4)

### DISPOSITION OF CROWN LANDS

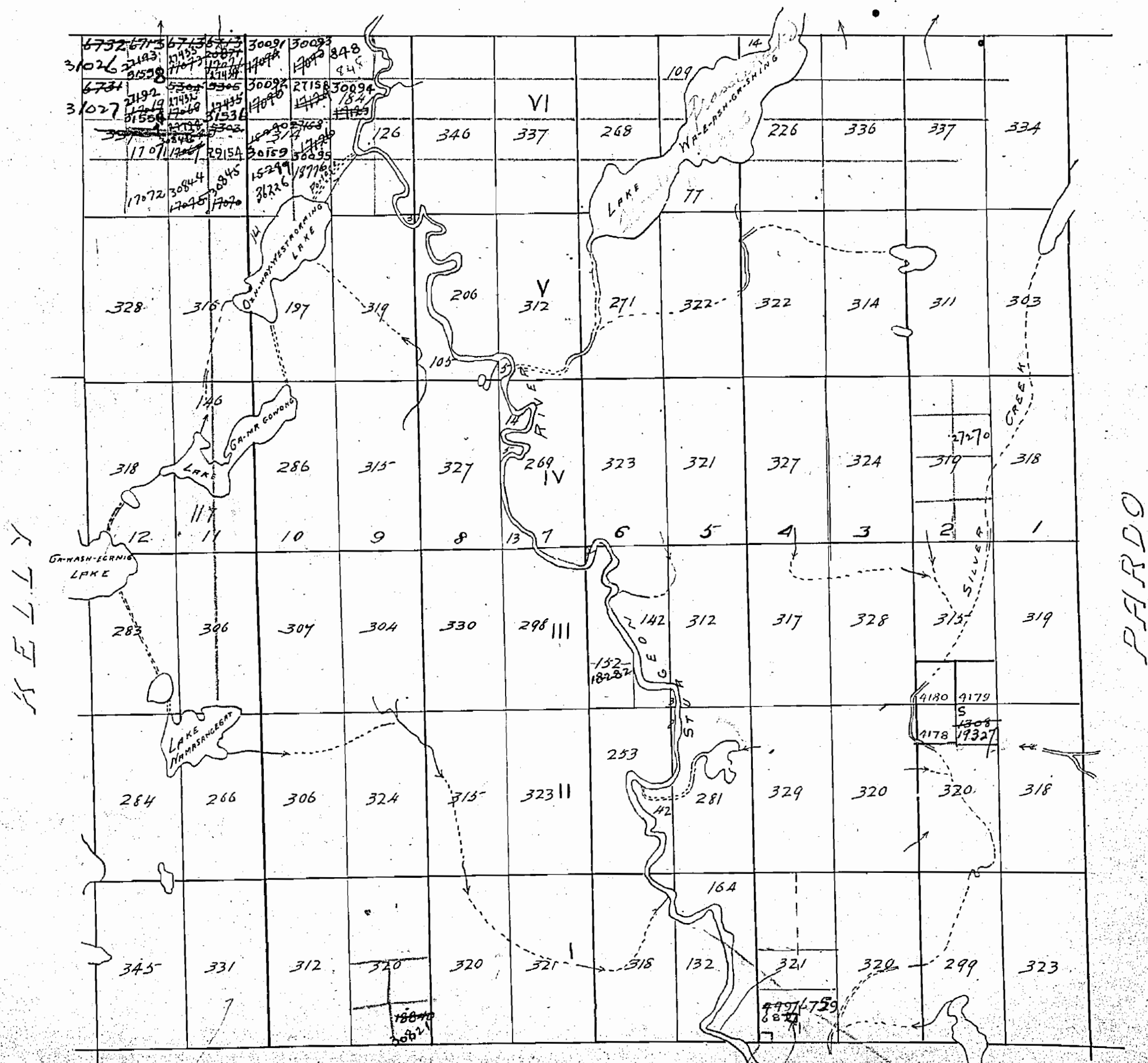
Patent	
Surface & Mining Rights	
Surface Rights Only	
Mining Rights Only	
Lease	
Surface & Mining Rights	
Surface Rights Only	
Mining Rights Only	
Licence of Occupation	
Order-in-Council	
Cancelled	
Reservation	
Sand & Gravel	
LAND USE PERMIT	

THE INFORMATION THAT APPEARS ON THIS MAP HAS BEEN COMPILED FROM VARIOUS SOURCES, AND ACCURACY IS NOT GUARANTEED. THOSE WISHING TO STAKE MINING CLAIMS SHOULD CONSULT WITH THE MINING RECORDER, MINISTRY OF NORTHERN DEVELOPMENT AND MINES, FOR ADDITIONAL INFORMATION ON THE STATUS OF THE LANDS SHOWN HEREON.



Scale 40 Chains to One Inch.

Wachet



JANES

M1020



1020

MACBETH

THE TOWNSHIP  
OF

# MC NISH

DISTRICT OF SUDBURY  
SUDBURY MINING  
DIVISION

SCALE : 1 INCH TO 40 CHAINS

## LEGEND

PATENTED LAND  
CROWN LAND SALE  
LICENSE OF OCCUPATION  
LOCATED LAND  
POWER TRANSMISSION LINE  
RAILWAYS  
ROADS  
O.F.B TOWER SITE  
WATER POWER LEASE  
CROWN LEASE

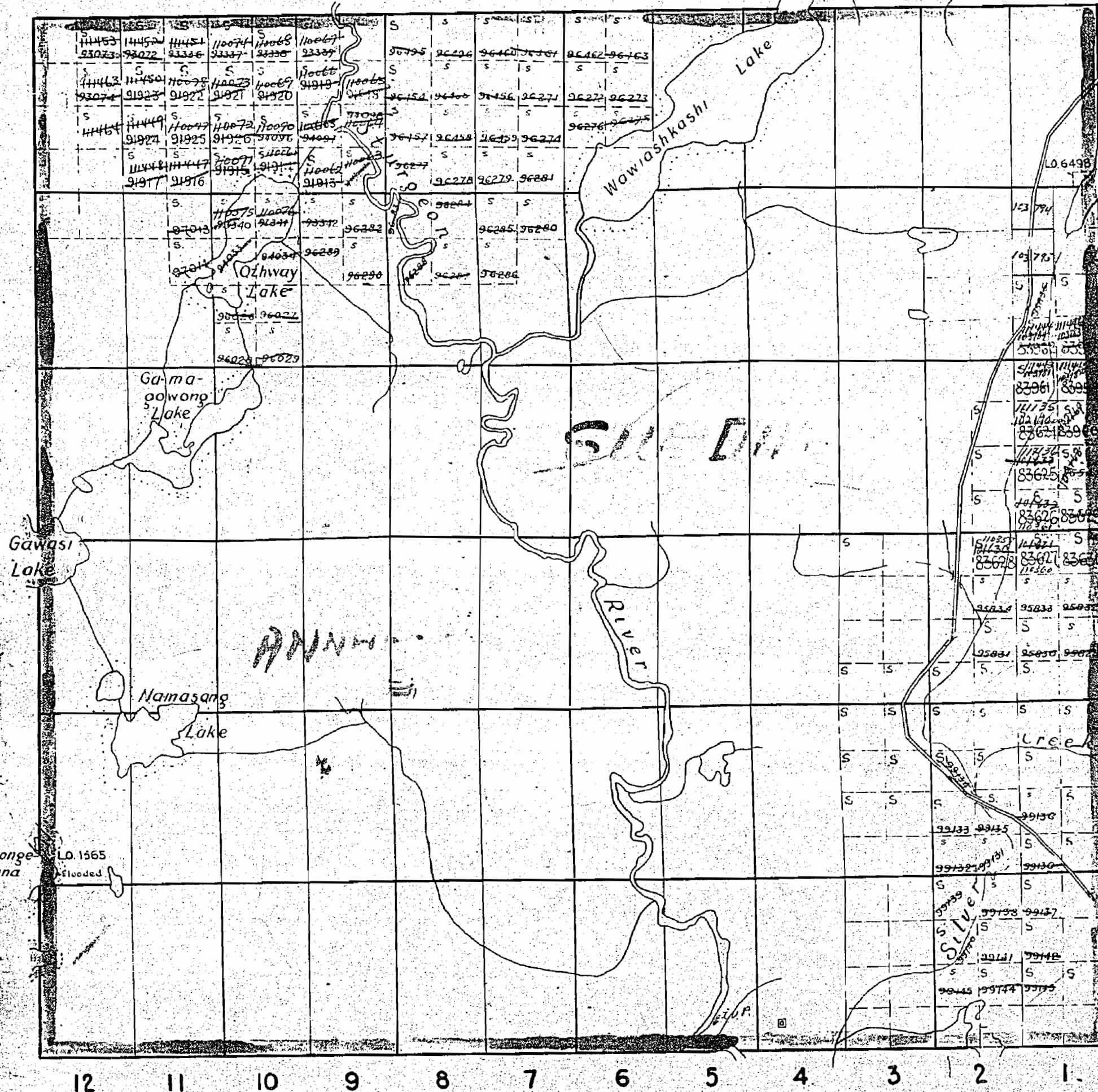
## NOTES

Mining Claims accepted Under The  
Provision Of Section 53 Of The  
Mining Act.

Sub. Sent 53

M. 1020

DEPARTMENT OF MINES  
—ONTARIO—



# JANES

400' wide reservations on surface by Dept. of L. & F.  
shown herein thus: .....



1020

MACBETH

THE TOWNSHIP  
OF  
**M McNISH**

DISTRICT OF SUDBURY  
SUDBURY MINING  
DIVISION

SCALE: 1 INCH TO 40 CHAINS

**LEGEND**

PATENTED LAND (P)  
CROWN LAND SALE (S)  
LICENSE OF OCCUPATION (LC)  
LOCATED LAND (Loc)  
POWER TRANSMISSION LINE  
RAILWAYS  
ROADS  
O.F.B. TOWER SITE  
WATER POWER LEASE (WPL)  
CROWN LEASE (L)

**NOTES**

Subj To  
Section  
53

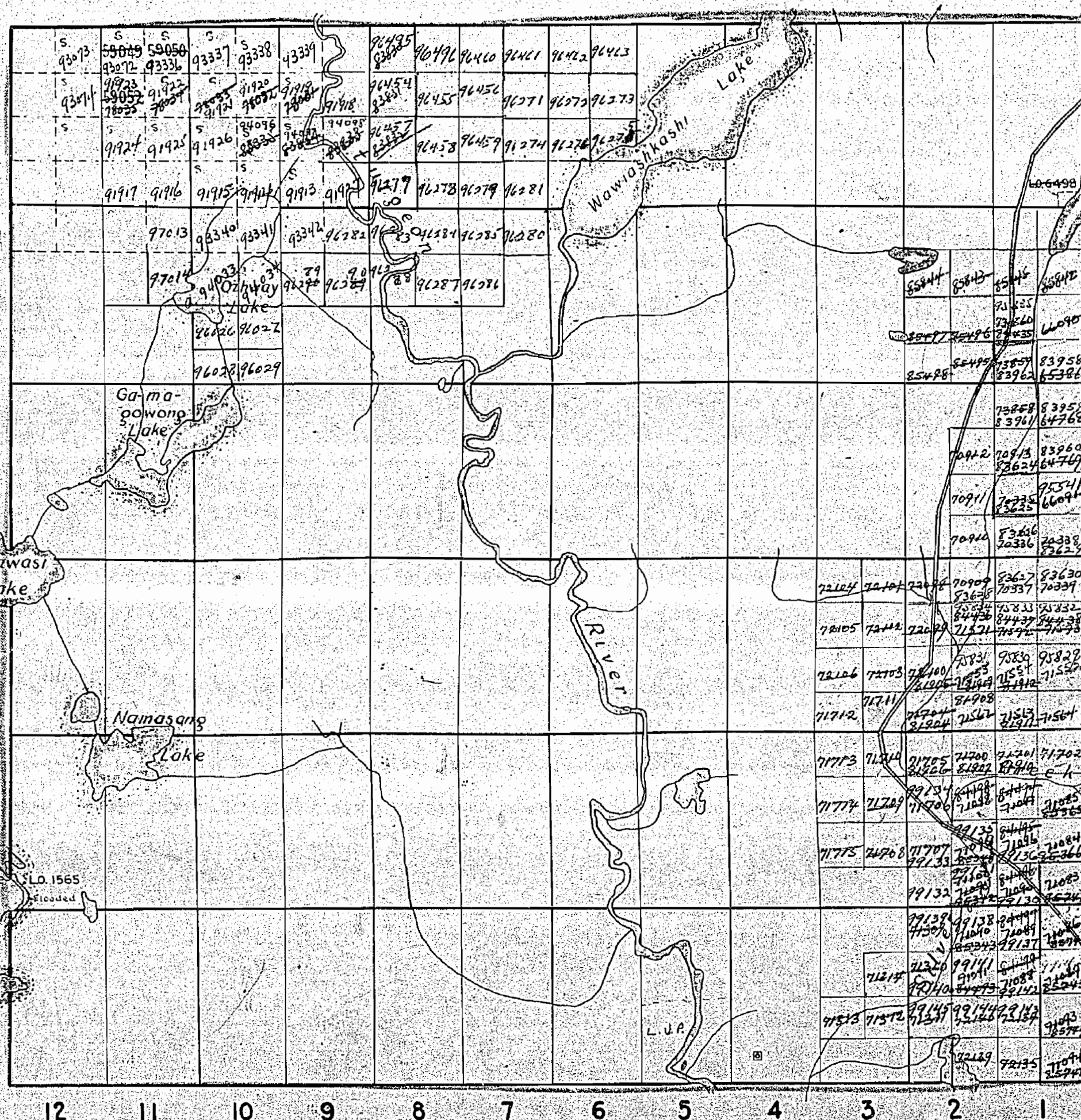
POSTS GOVERN

**M. 1020**

DEPARTMENT OF MINES  
— ONTARIO —

KELLY

PARDON



JANES

400  
200 wide reservations on surface by Dept. of L. & F.  
shown hereon thus



1020

MACBETH

SUDBURY  
RECEIVED  
JUN 24 1970  
A.M. 7,8,9,10,11,12,1,2,3,4,5,6 P.M.

THE TOWNSHIP OF  
OF  
**MCNISH**  
DISTRICT OF SUDBURY  
SUDBURY MINING  
DIVISION

SCALE: 1 INCH TO 40 CHAINS

**LEGEND**

PATENTED LAND ..... (P)  
CROWN LAND SALE ..... (S)  
LICENSE OF OCCUPATION ..... L.O.  
LOCATED LAND ..... Loc  
POWER TRANSMISSION LINE .....  
RAILWAYS .....  
ROADS .....  
O.F.B. TOWER SITE ..... (T)  
WATER POWER LEASE ..... W.P.L.  
CROWN LEASE ..... (L)

**NOTES**

Mining Claims accepted Under The  
Provision Of Section 53 Of The  
Mining Act.

400' surface rights reservation around all  
lakes and rivers.

1970

PLAN NO. **M.1020**

DEPARTMENT OF MINES  
—ONTARIO—

KELLY

VI

V

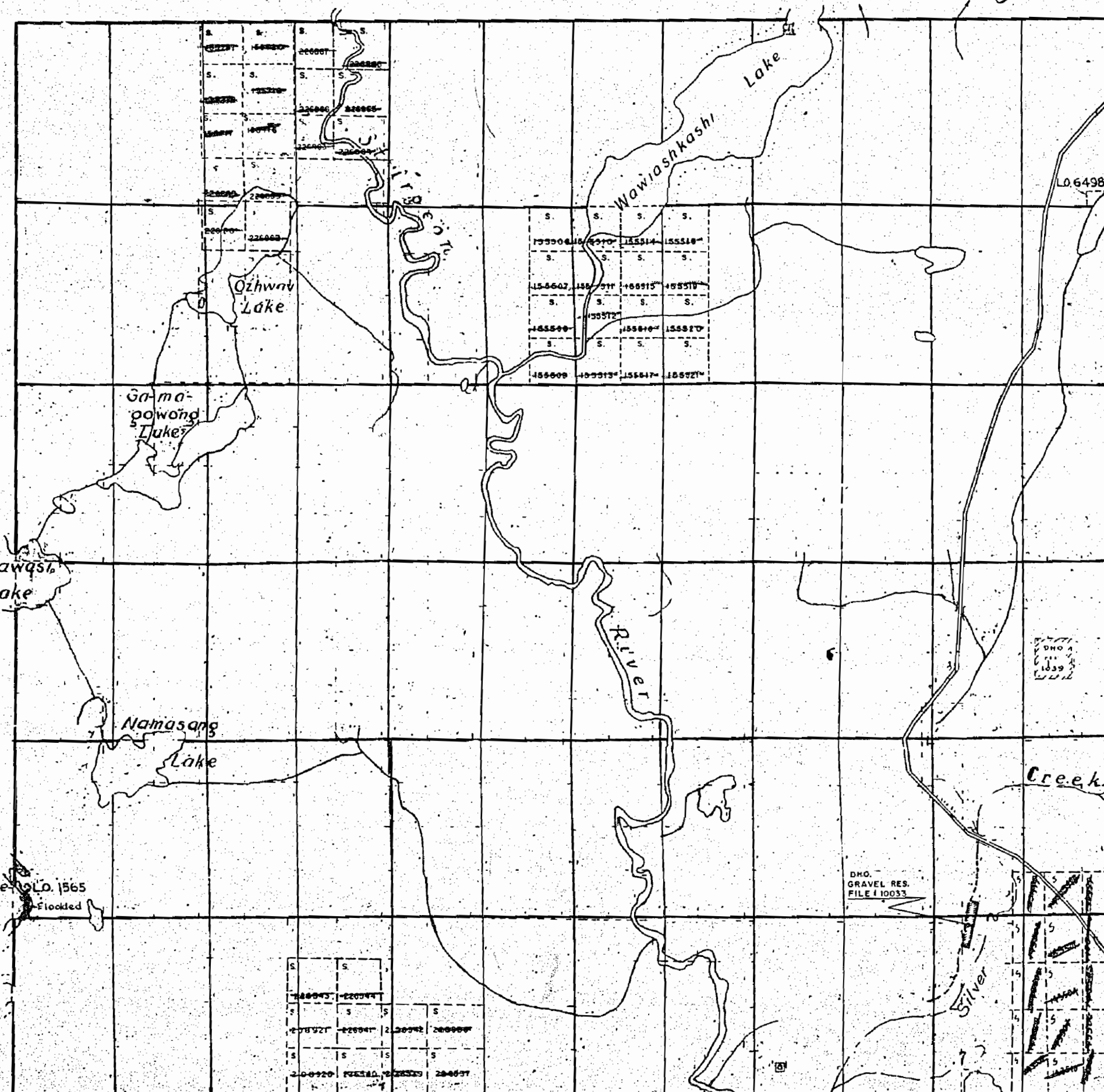
IV

PARDO

III

II

I



12 11 10 9 8 7 6 5 4 3 2 1

JAMES

400' wide reservations on surface by Dept. of L. & F.  
Shewn hereon thus



1020

MACBETH

THE TOWNSHIP OF  
**MCNISH**  
DISTRICT OF SUDBURY  
SUDBURY MINING  
DIVISION  
SCALE : 1 INCH TO 40 CHAINS

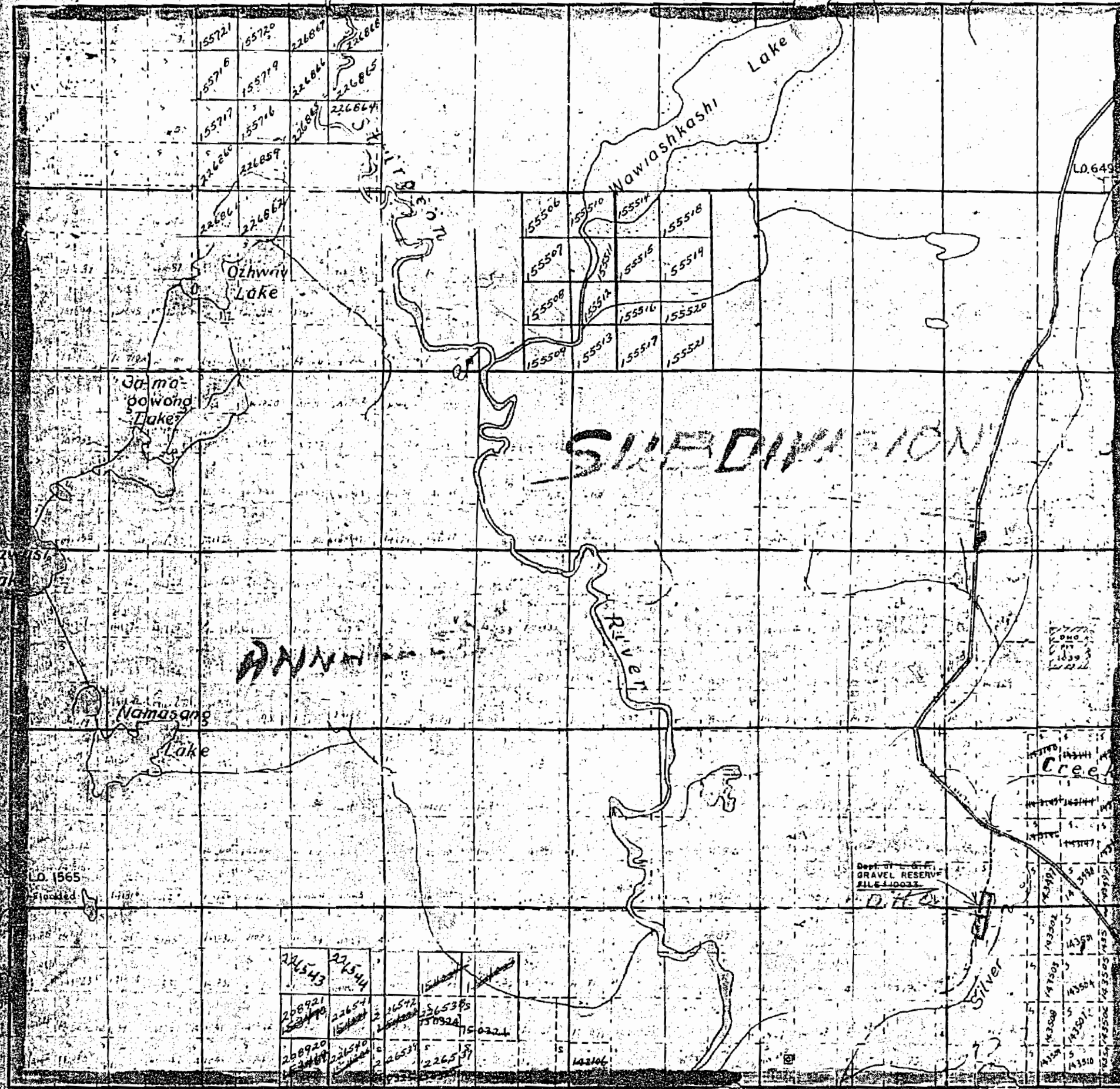
LEGEND

PATENTED LAND .....  
CROWN LAND SALE .....  
LICENSE OF OCCUPATION .....  
LOCATED LAND .....  
POWER TRANSMISSION LINE .....  
RAILWAYS .....  
ROADS .....  
O.F.B TOWER SITE .....  
WATER POWER LEASE .....  
CROWN LEASE .....

NOTES

Mining Claims accepted Under The  
Provision Of Section 53 Of The  
Mining Act.

400' surface rights reservation around all  
lakes and rivers.



JANES

**M. 1020**

DEPARTMENT OF MINES  
— ONTARIO —



1020

MACBETH

THE TOWNSHIP OF

**McNISH**

DISTRICT OF SUDBURY  
SUDBURY MINING  
DIVISION

SCALE: 1 INCH TO 40 CHAINS

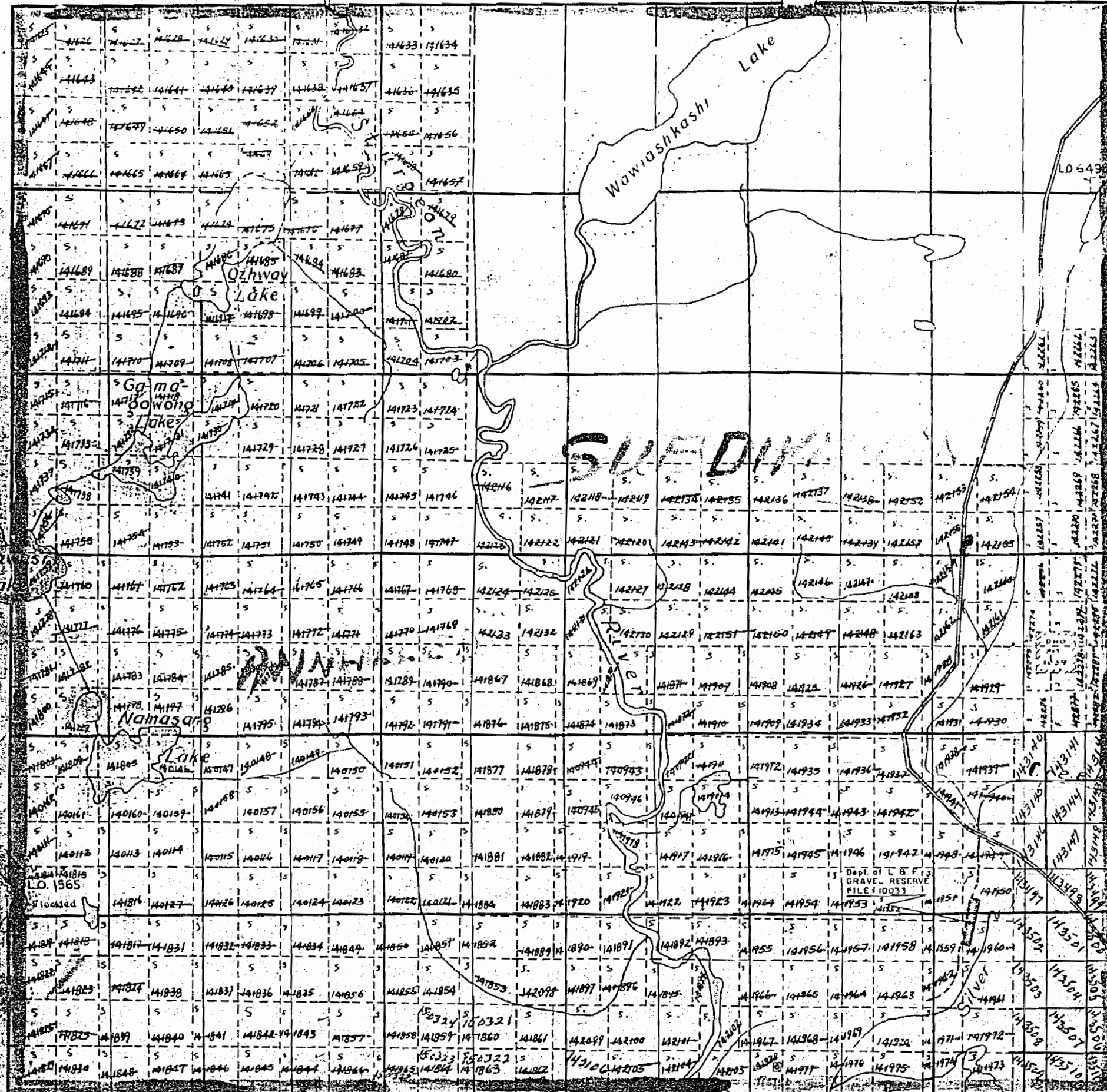
**LEGEND**

PATENTED LAND	①
CROWN LAND SALE	②
LICENSE OF OCCUPATION	LO
LOCATED LAND	Loc
POWER TRANSMISSION LINE	—
RAILWAYS	—
ROADS	—
O & B TOWER SITE	⊠
WATER POWER LEASE	WPL
CROWN LEASE	③

**NOTES**

Mining Claims accepted Under The  
Provision Of Section 53 Of The  
Mining Act.

400' surface rights reservation around all  
lakes and rivers.



12 11 10 9 8 7 6 5 4 3 2 1

JANES

400' wide reservations on surface by Dept. of L & F  
shown hereon thus

**M.1020**

July 23/67

DEPARTMENT OF MINES  
— ONTARIO —



1020

MACBETH

THE TOWNSHIP  
OF

**MCNISH**

DISTRICT OF SUDBURY  
SUDBURY MINING  
DIVISION

SCALE: 1 INCH TO 40 CHAINS

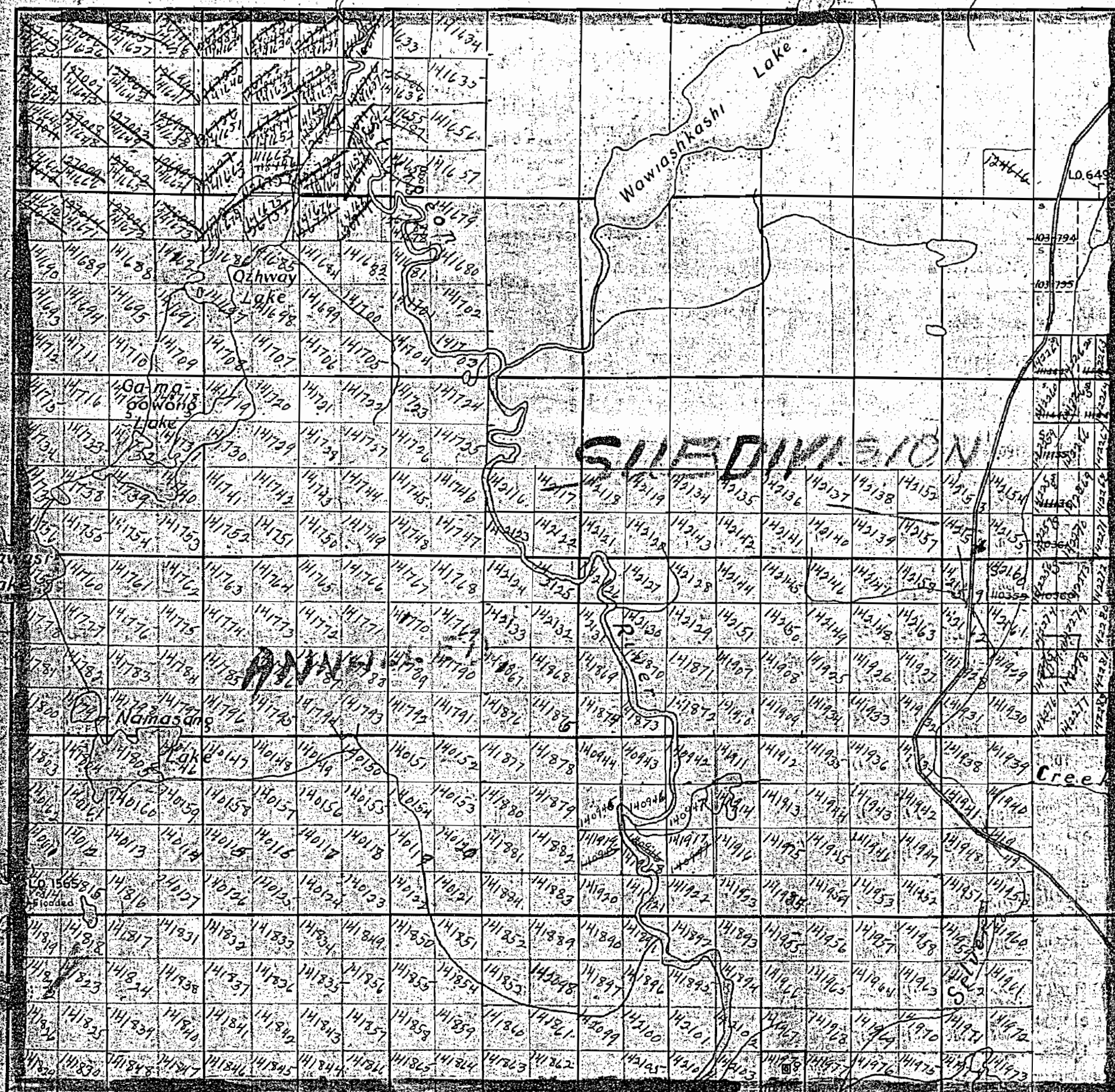
**LEGEND**

PATENTED LAND  
CROWN LAND SALE  
LICENSE OF OCCUPATION  
LOCATED LAND  
POWER TRANSMISSION LINE  
RAILWAYS  
ROADS  
O.F.B. TOWER SITE  
WATER POWER LEASE  
CROWN LEASE



**NOTES**

Mining Claims accepted Under The  
Provision Of Section 53 Of The  
Mining Act.



VI

V

IV

III

II

I

PARDON

Gravel reserve  
Dept. L. & F.

12 11 10 9 8 7 6 5 4 3 2 1

JANES

400 wide reservations on surface by Dept. of L. & F.  
Sheldon, Hanson & Co.

**M-1020**

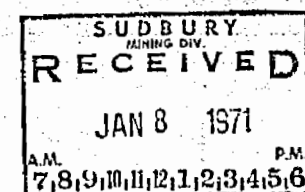
May 24/61

DEPARTMENT OF MINES



1020

MACBETH



THE TOWNSHIP OF  
**McNISH**  
DISTRICT OF SUDBURY  
SUDBURY MINING  
DIVISION

SCALE: 1 INCH TO 40 CHAINS

**LEGEND**

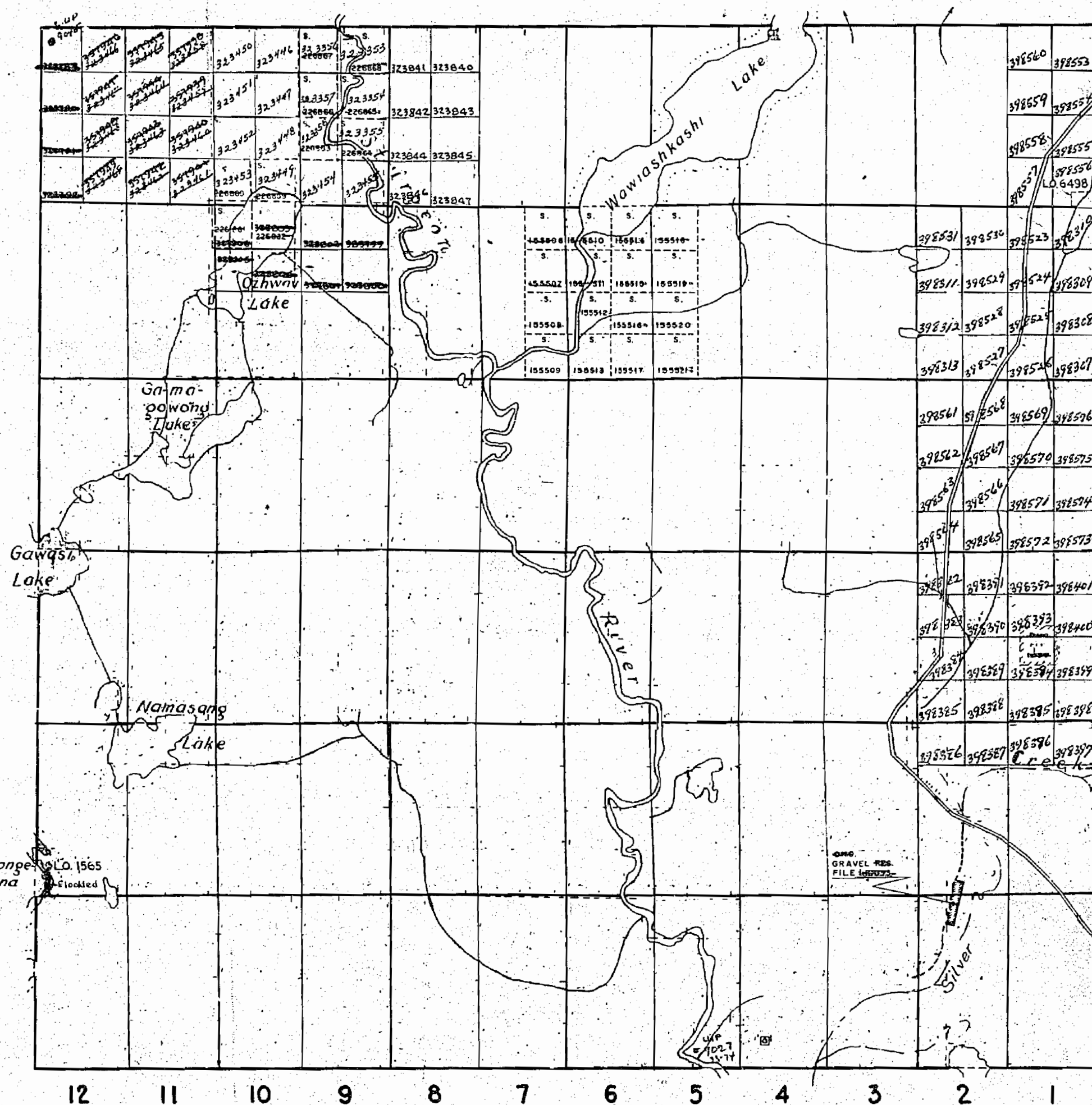
PATENTED LAND	(P)
CROWN LAND SALE	(S)
LICENSE OF OCCUPATION	L.O.
LOCATED LAND	Loc
POWER TRANSMISSION LINE	—
RAILWAYS	—
ROADS	—
O.F.B. TOWER SITE	(T)
WATER POWER LEASE	W.P.L.
CROWN LEASE	(L)

**NOTES**

Mining Claims accepted Under The  
Provision Of Section 53 Of The  
Mining Act.

400' surface rights reservation around all  
lakes and rivers.

KELLY



VI

V

IV

PARDON

III

II

I

JANES

400' wide reservations on surface by Dept. of L. & F.  
shown hereon thus ————

PLAN NO. M.1020

ONTARIO  
DEPARTMENT OF MINES  
AND NORTHERN AFFAIRS



1020

MACBETH

*2001 Res.*

*L.R. Trap file*

THE TOWNSHIP OF

**McNISH**

DISTRICT OF SUDBURY  
SUDBURY MINING  
DIVISION

SCALE: 1 INCH TO 40 CHAINS

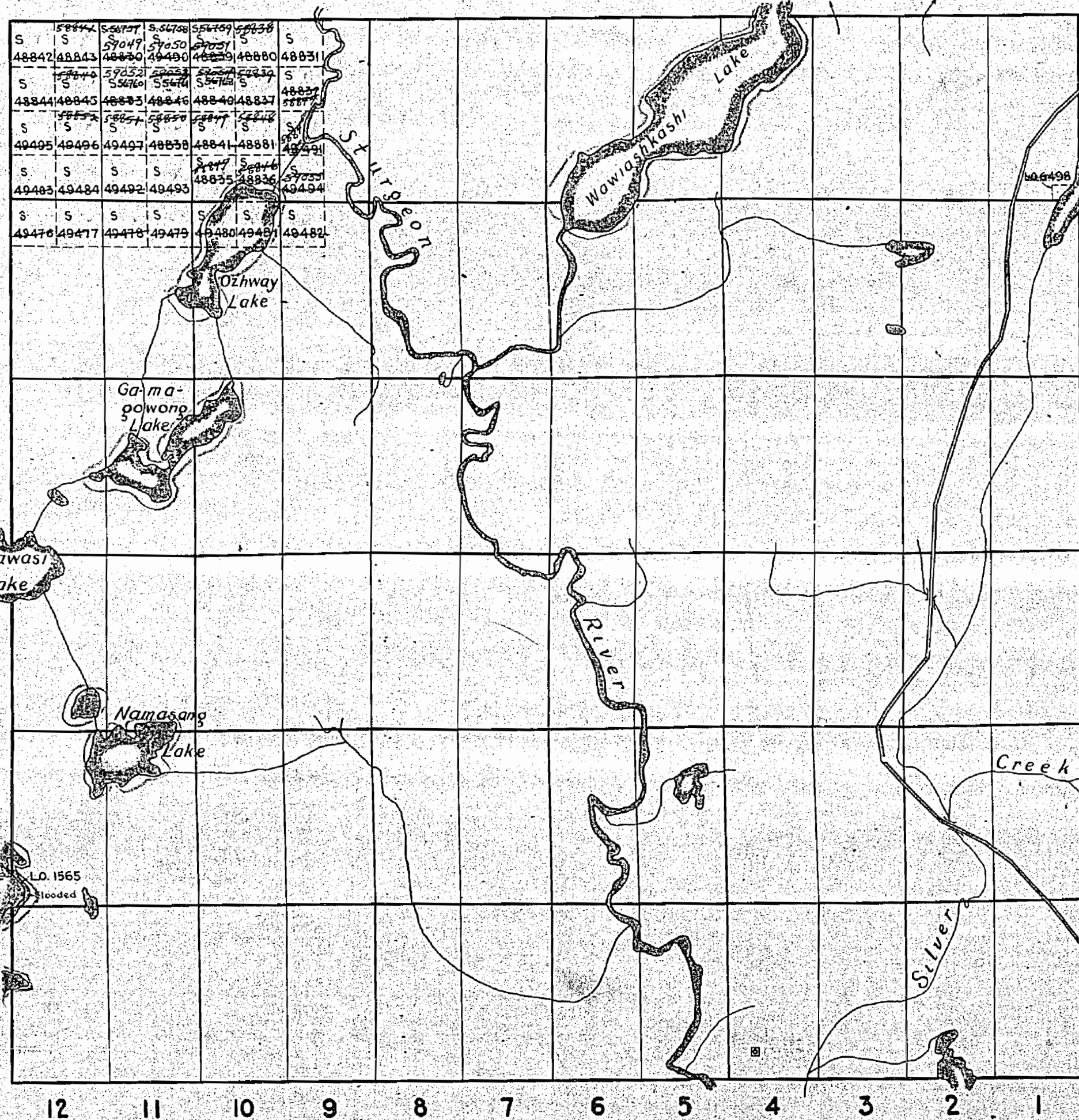
LEGEND

PATENTED LAND	Ⓟ
CROWN LAND SALE	Ⓢ
LICENSE OF OCCUPATION	L.O.
LOCATED LAND	Loc
POWER TRANSMISSION LINE	—+—+—+—
RAILWAYS	—+—+—+—
ROADS	—+—+—+—
O.F.B. TOWER SITE	Ⓜ
WATER POWER LEASE	W.P.L.
CROWN LEASE	Ⓢ

NOTES

KELLY

PARDO



**M. 1020**

DEPARTMENT OF MINES  
—ONTARIO—



1020

MACBETH

*Twp file*

THE TOWNSHIP  
OF  
**MENISH**

DISTRICT OF SUDBURY  
SUDBURY MINING  
DIVISION

SCALE: 1 INCH TO 40 CHAINS

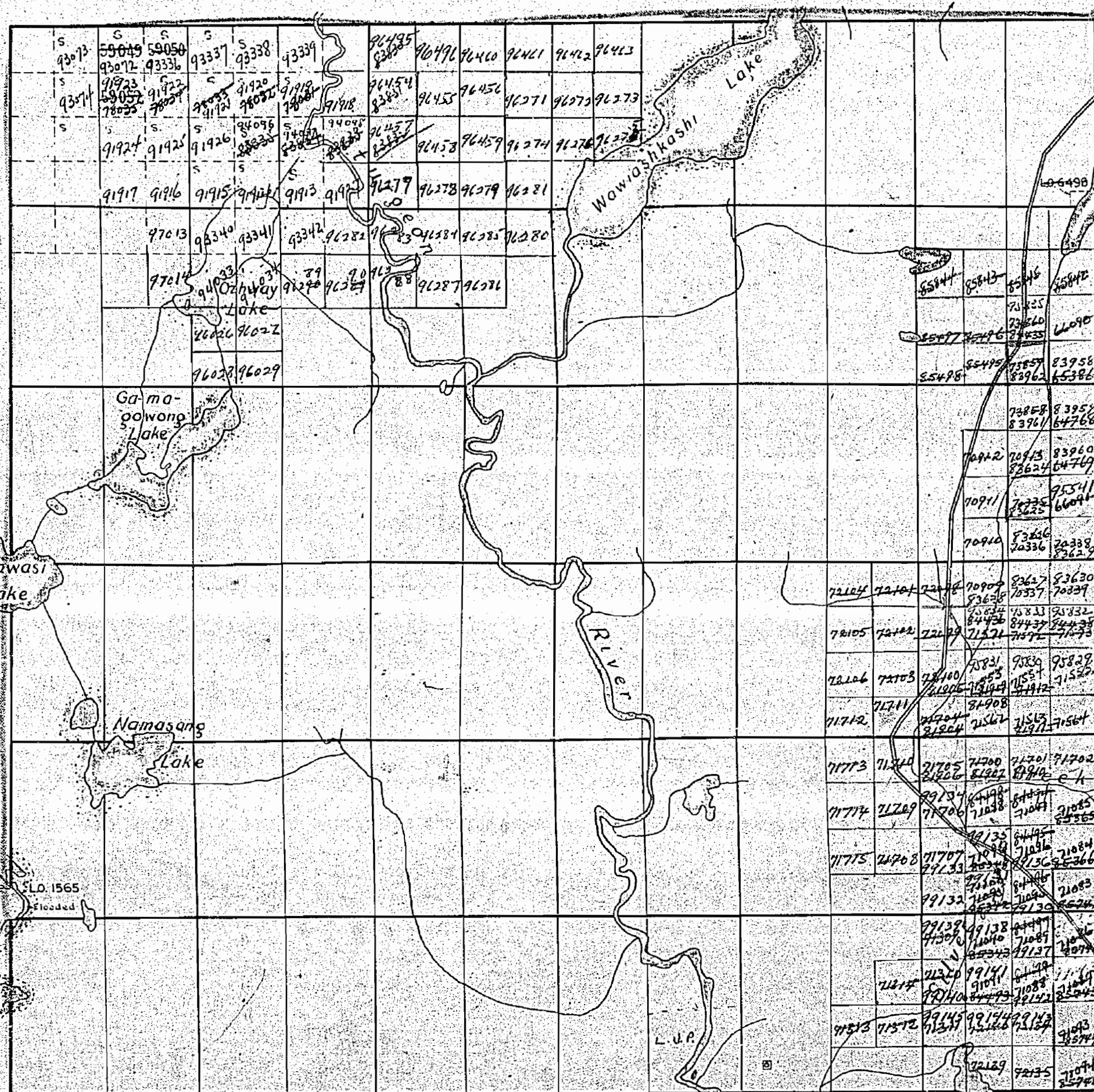
**LEGEND**

- PATENTED LAND (P)
- CROWN LAND SALE (C)
- LICENSE OF OCCUPATION (L.O.)
- LOCATED LAND (Loc)
- POWER TRANSMISSION LINE ---
- RAILWAYS =
- ROADS ---
- O.F.B. TOWER SITE (T)
- WATER POWER LEASE (W.P.L.)
- CROWN LEASE (C.L.)

**NOTES**

*Subj To  
Section  
53  
Posts GORRA*

KELLY



VI

V

IV

III

II

I

PARDON

JANES

*430  
200' wide reservations on surface by Dept. of L. & F.  
Shewn hereon thus*

**M. 1020**

DEPARTMENT OF MINES  
—ONTARIO—



1020

*map file*

MACBETH

*old*

THE TOWNSHIP OF  
**MCNISH**

DISTRICT OF SUDBURY  
SUDBURY MINING  
DIVISION

SCALE: 1 INCH TO 40 CHAINS

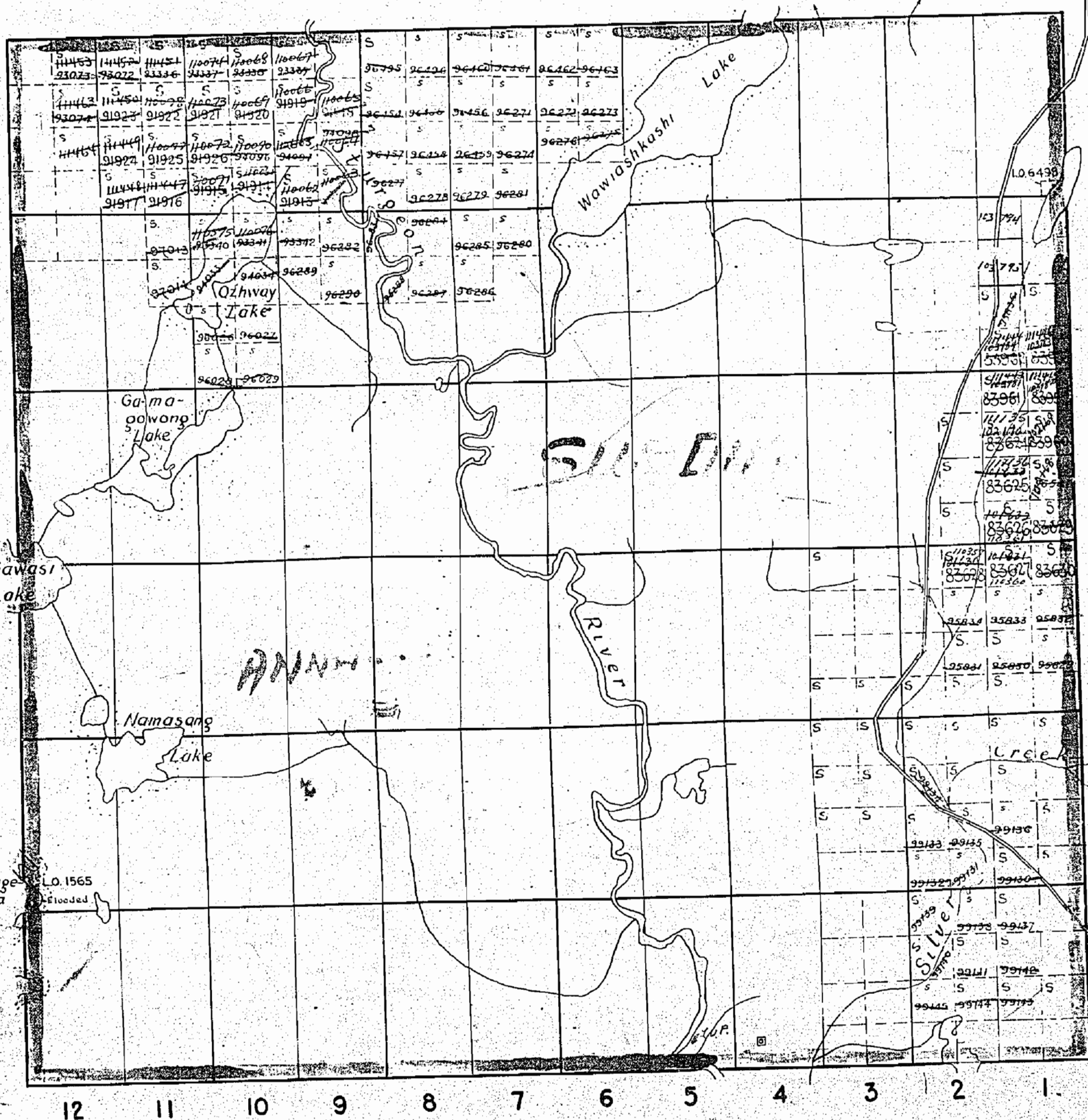
LEGEND

- PATENTED LAND ①
- CROWN LAND SALE ②
- LICENSE OF OCCUPATION LO
- LOCATED LAND Loc
- POWER TRANSMISSION LINE —
- RAILWAYS —
- ROADS —
- O.F.B. TOWER SITE ④
- WATER POWER LEASE WPL
- CROWN LEASE ⑤

NOTES

Mining Claims accepted Under The  
Provision Of Section 53 Of The  
Mining Act.

*Pub. Sect 53*



JANES

400' wide reservations on surface by Dept. of L. & F.  
Shewn hereon thus

**M.1020**

DEPARTMENT OF MINES  
— ONTARIO —

*Jan 10/51*



1020

MAGBETH

THE TOWNSHIP OF

**MCNISH**

DISTRICT OF SUDBURY  
SUDBURY MINING  
DIVISION

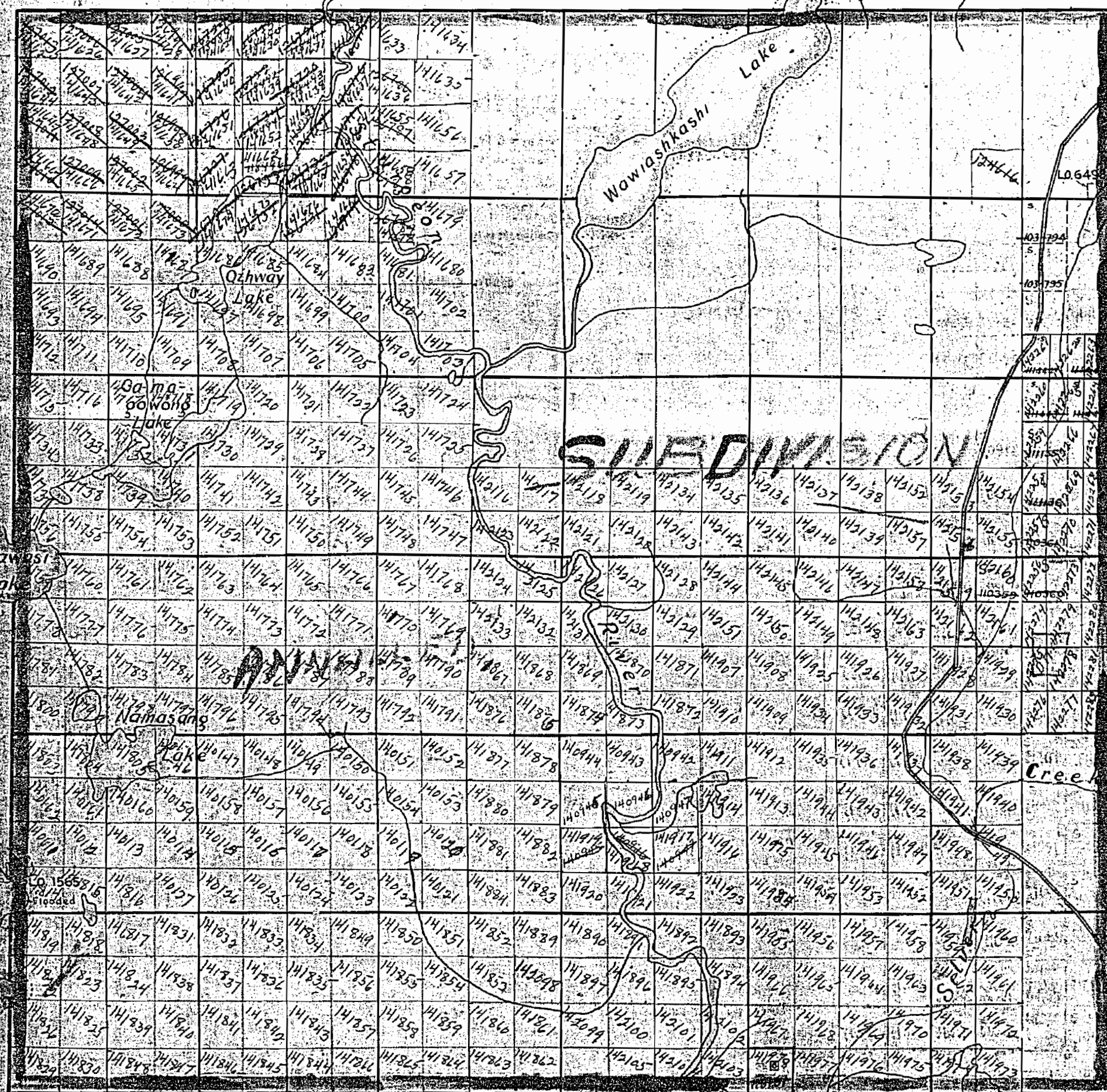
SCALE: 1 INCH TO 40 CHAINS

**LEGEND**

- PATENTED LAND Ⓟ
- CROWN LAND SALE Ⓢ
- LICENSE OF OCCUPATION LO
- LOCATED LAND Loc
- POWER TRANSMISSION LINE —
- RAILWAYS —
- ROADS —
- O.F.B. TOWER SITE Ⓢ
- WATER POWER LEASE WPL
- CROWN LEASE Ⓢ

**NOTES**

Mining Claims accepted Under The  
Provision Of Section 53 Of The  
Mining Act.



12 11 10 9 8 7 6 5 4 3 2 1

JANES

400 wide reservations on surface by Dept. of L. & F.  
Shawn Heron F.H.U.

**M.1020**

DEPARTMENT OF MINES



1020

MACBETH

THE TOWNSHIP  
OF  
**MCNISH**

DISTRICT OF SUDBURY  
SUDBURY MINING  
DIVISION

SCALE: 1 INCH TO 40 CHAINS

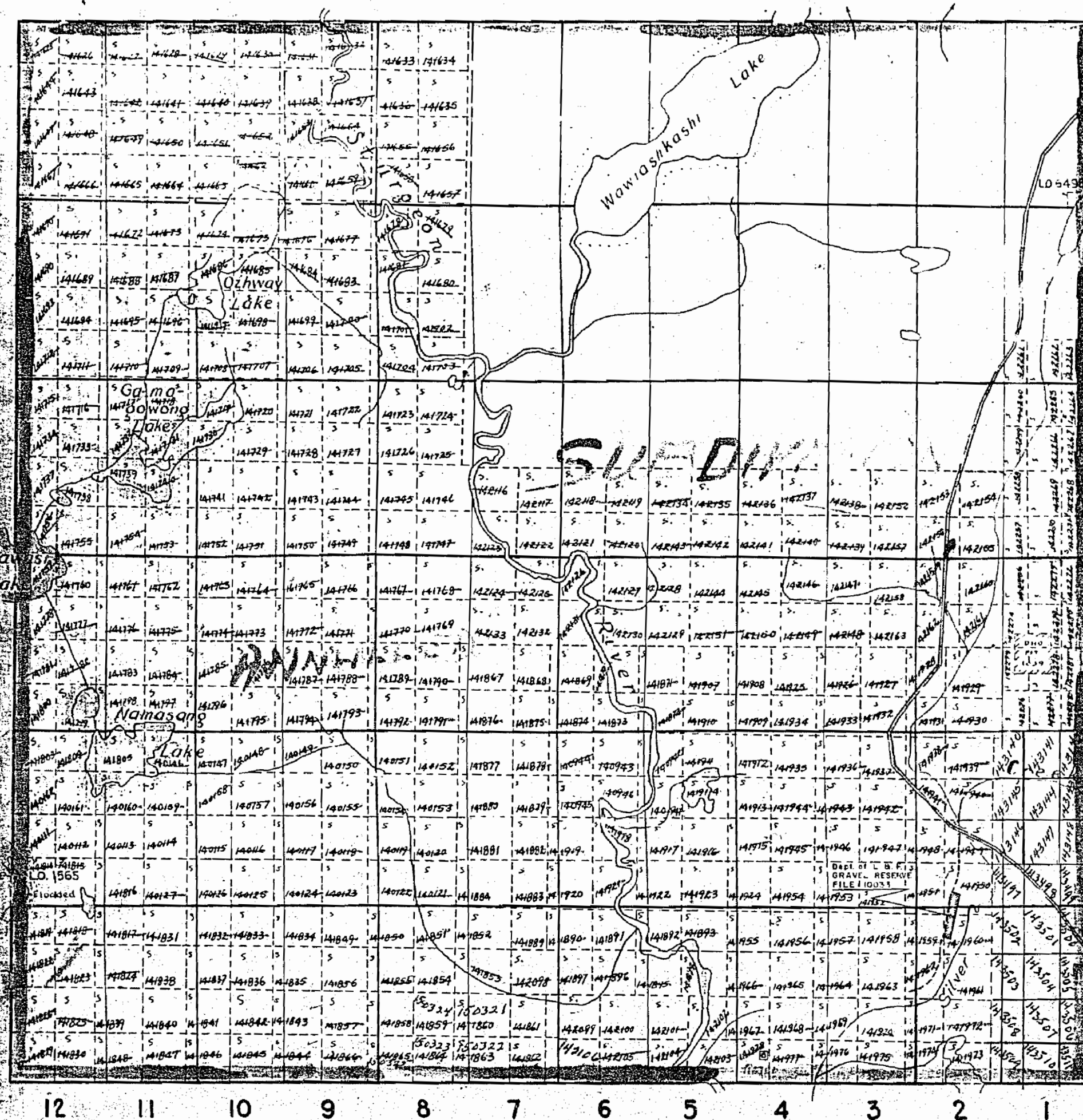
## LEGEND

PATENTED LAND	(P)
CROWN LAND SALE	(S)
LICENSE OF OCCUPATION	LO
LOCATED LAND	Loc
POWER TRANSMISSION LINE	—
RAILWAYS	—
ROADS	—
O.F.B. TOWER SITE	(T)
WATER POWER LEASE	W.P.L.
CROWN LEASE	(C)

## NOTES

Mining Claims accepted Under The  
Provision Of Section 53 Of The  
Mining Act.

400' surface rights reservation around all  
lakes and rivers.



JANES

400' wide reservations on surface by Dept of L & F.  
Shown hereon thus

M.1020

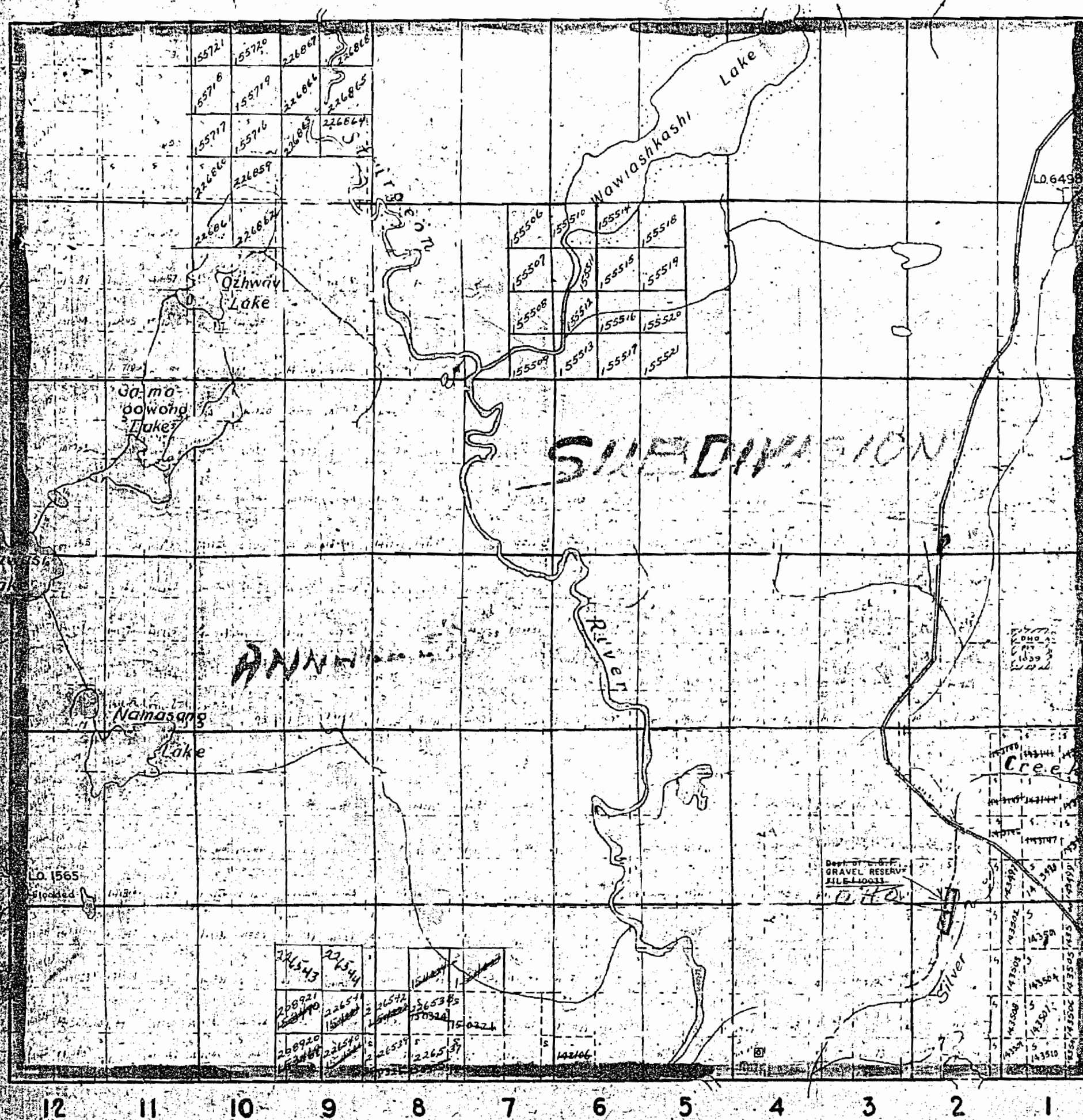
26.23/67

DEPARTMENT OF MINES  
—ONTARIO—



M. 1020  
DEPARTMENT OF MINES  
—ONTARIO—

JANES





1020

MACBETH

SUDBURY  
RECEIVED  
JUN 24 1970  
A.M. 7,8,9,10,11,12,1,2,3,4,5,6 P.M.

THE TOWNSHIP  
OF  
**MENISH**

DISTRICT OF SUDBURY  
SUDBURY MINING  
DIVISION

SCALE: 1 INCH TO 40 CHAINS

**LEGEND**

PATENTED LAND	Ⓟ
CROWN LAND SALE	Ⓢ
LICENSE OF OCCUPATION	L.O.
LOCATED LAND	Loc
POWER TRANSMISSION LINE	—
RAILWAYS	—
ROADS	—
O.F.B. TOWER SITE	Ⓜ
WATER POWER LEASE	W.P.L.
CROWN LEASE	Ⓢ

**NOTES**

Mining Claims accepted Under The  
Provision Of Section 53 Of The  
Mining Act.

400' surface rights reservation around all  
lakes and rivers.

1970

PLAN NO. **M.1020**

DEPARTMENT OF MINES  
—ONTARIO—

KELLY

VI

V

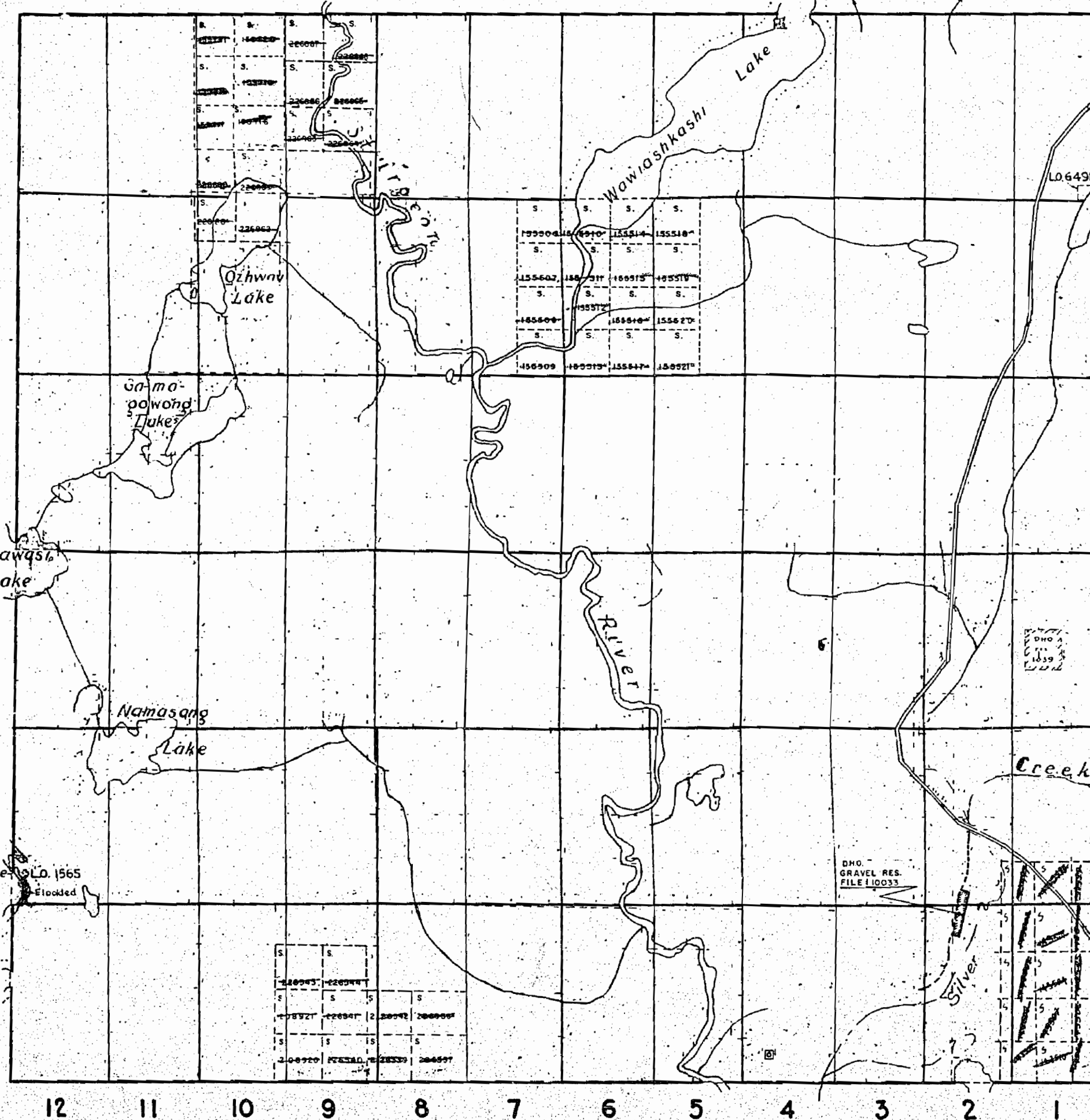
IV

PARDO

III

II

I



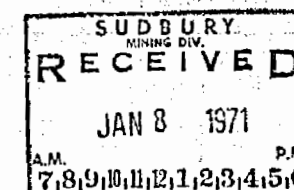
JANES

400' wide reservations on surface by Dept of L. & F.  
shown hereon thus



1020

MACBETH



THE TOWNSHIP  
OF  
**MCNISH**

DISTRICT OF SUDBURY  
SUDBURY MINING  
DIVISION

SCALE: 1 INCH TO 40 CHAINS

**LEGEND**

PATENTED LAND	(P)
CROWN LAND SALE	(S)
LICENSE OF OCCUPATION	(L.O.)
LOCATED LAND	(Loc)
POWER TRANSMISSION LINE	—+—+—+—
RAILWAYS	—+—+—+—
ROADS	—+—+—+—
O.F.B. TOWER SITE	(□)
WATER POWER LEASE	(W.P.L.)
CROWN LEASE	(L)

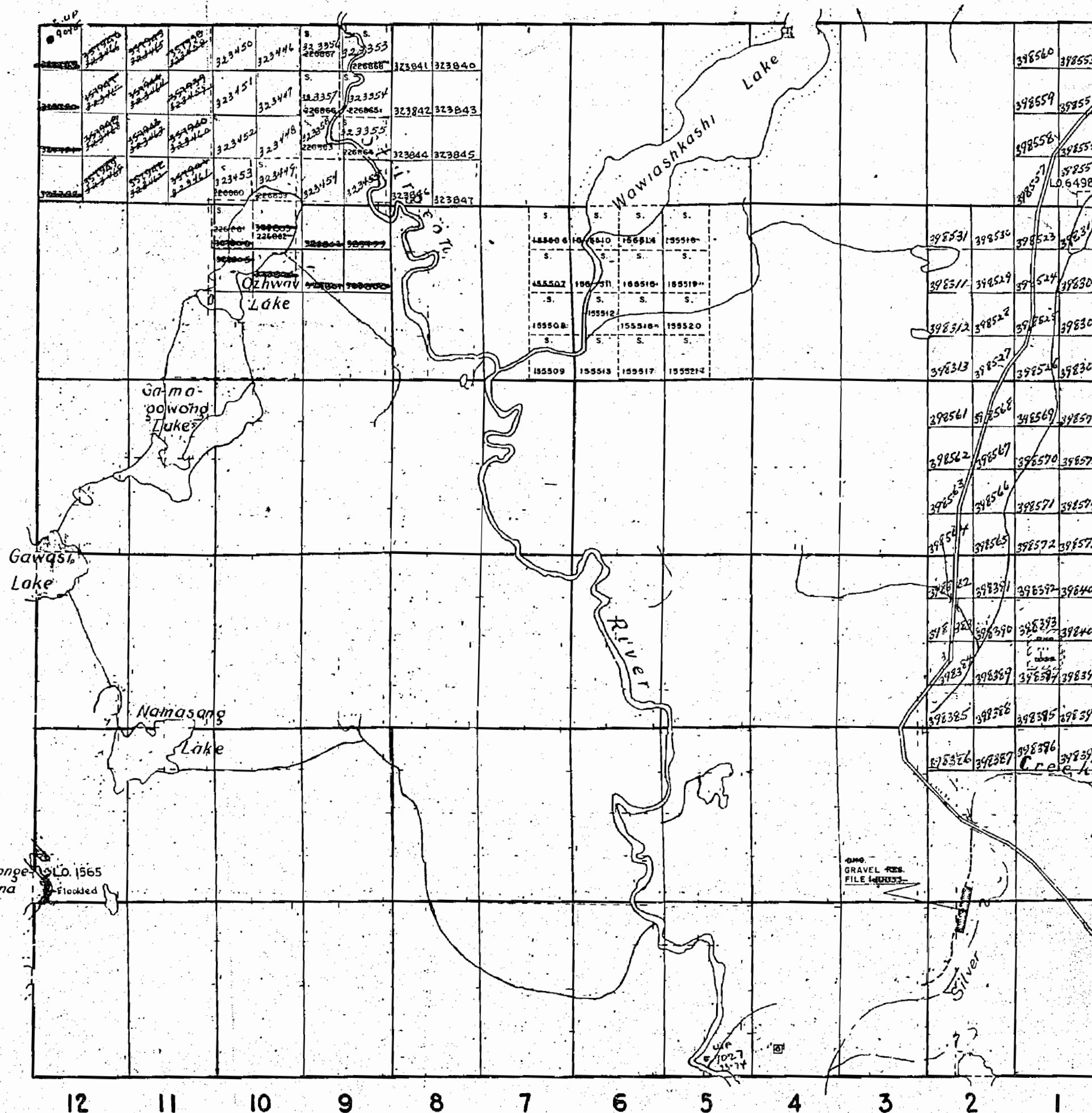
**NOTES**

Mining Claims accepted Under The  
Provision Of Section 54 Of The  
Mining Act.

400' surface rights reservation around all  
lakes and rivers.

KELLY

Maskinonge  
Wagana  
Lake



JANES

400' wide reservations on surface by Dept of L. & F.  
shown hereon thus

PLAN NO. M.1020

ONTARIO  
DEPARTMENT OF MINES  
AND NORTHERN AFFAIRS



OFFICE USE ONLY

MACBETH

THE TOWNSHIP  
OF

**MCNISH**

DISTRICT OF SUDBURY  
SUDBURY MINING  
DIVISION

SCALE: 1 INCH TO 40 CHAINS

LEGEND


PATENTED LAND	(P)
CROWN LAND SALE	(S)
LICENSE OF OCCUPATION	(LO)
LOCATED LAND	(Loc)
POWER TRANSMISSION LINE	—+—+—
RAILWAYS	—+—+—
ROADS	—+—+—
O.F.B. TOWER SITE	(T)
WATER POWER LEASE	(W.P.L.)
CROWN LEASE	(C)

NOTES

Subdivision of this township into Lots  
and Concessions was annulled Dec. 11, 1953.

400' surface rights reservation around all  
lakes and rivers.

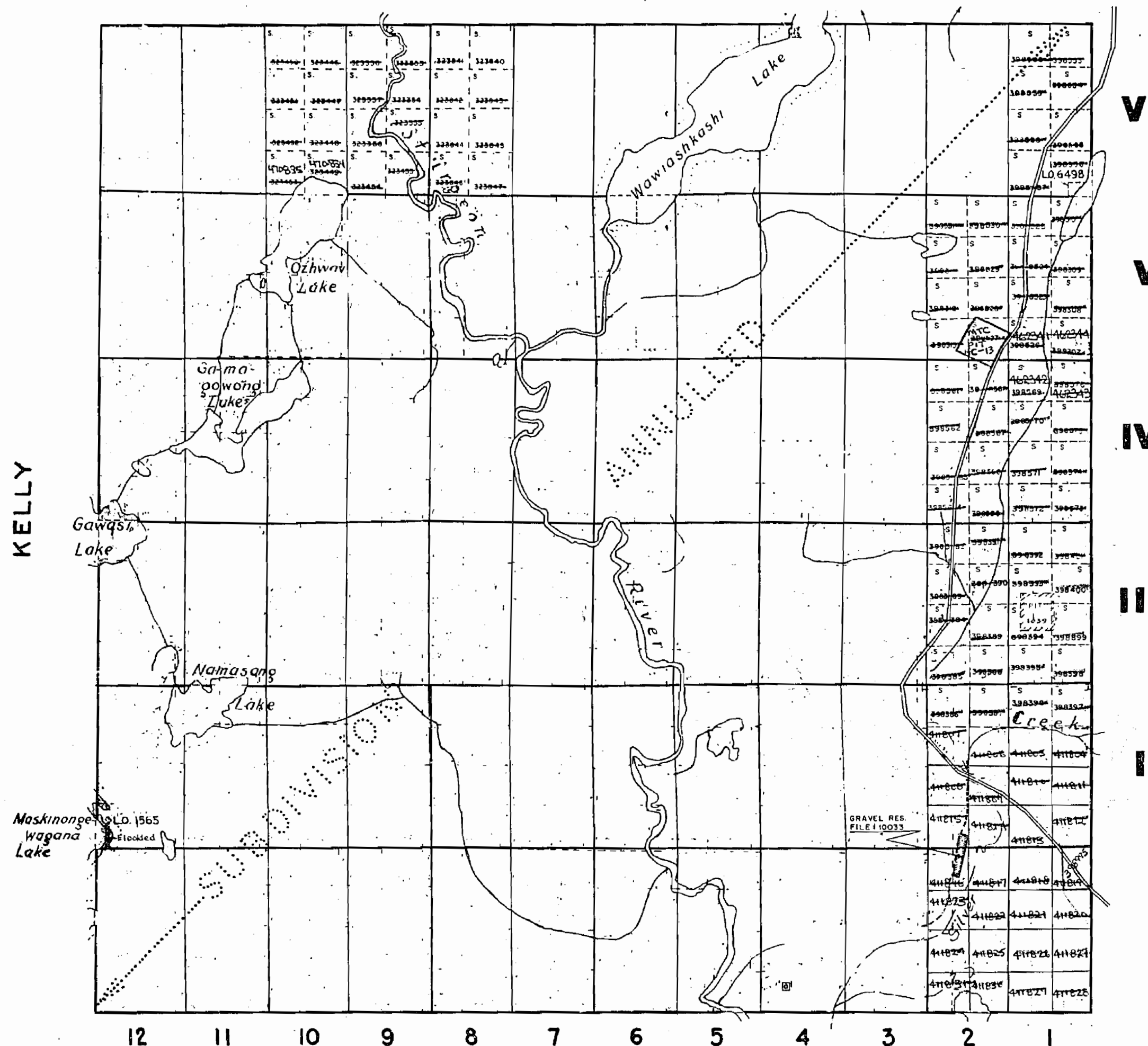
TOWNSHIP CLOSED TO STAKING  
EFFECTIVE MAY 8, 1978  
SECTION 38(f) THE MINING ACT



~~BLANKET QUARRY PERMIT~~  
~~#6307 COVERING PART~~  
~~OF MCNISH TOWNSHIP~~  
~~BLANKET QUARRY PERMIT~~  
~~#7151 COVERING PART OF~~  
~~MCNISH TWP.~~  
~~BLANKET QUARRY PERMIT~~  
~~#10895 COVERING PART OF~~  
~~MCNISH TOWNSHIP~~

**MCNISH**  
PLAN NO. M.1020

ONTARIO  
MINISTRY OF NATURAL RESOURCES  
SURVEYS AND MAPPING BRANCH



12 11 10 9 8 7 6 5 4 3 2 1

JANES

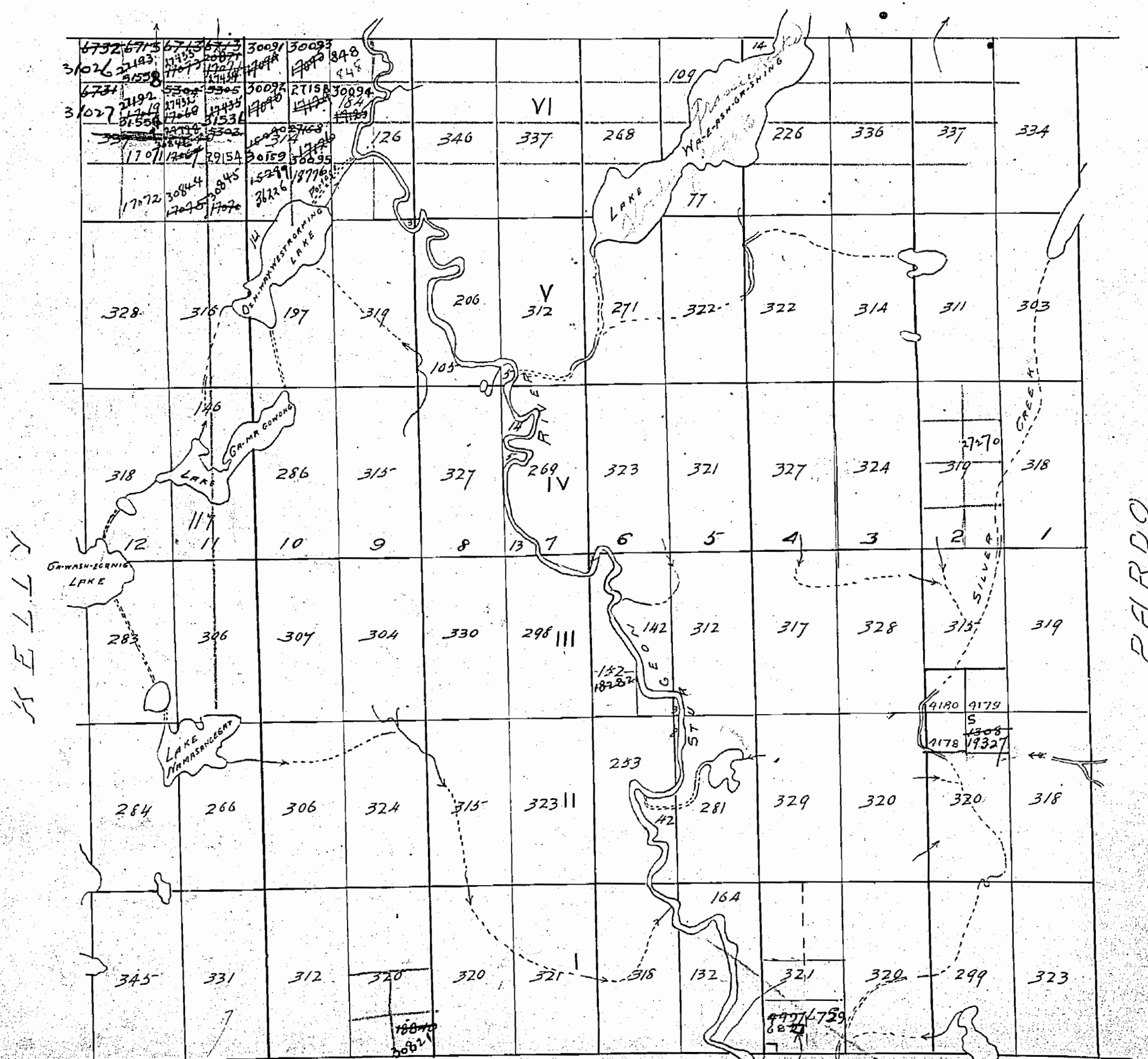
400' wide reservations on surface by Dept. of L. & F.  
shown hereon thus

Township Closed to Staking  
Effective Nov. 5, 1982,  
Section 36(1) (a) The Mining  
Act.



Scale 40 Chains to One Inch.

0 Chains to One Inch.  
Macbeth



JANES

M1020



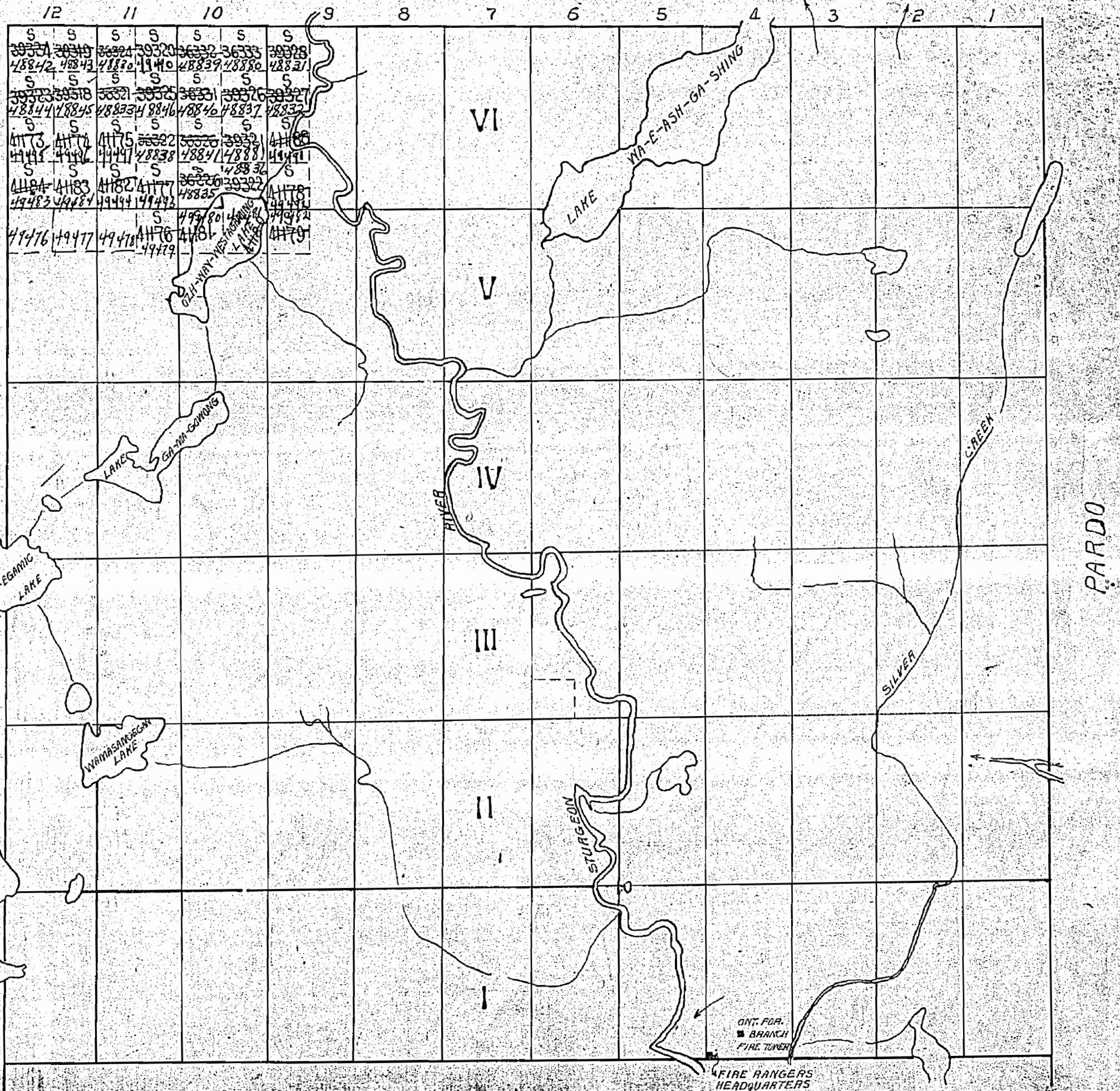
M1020



1020

PLAN  
OF THE TOWNSHIP OF  
**M C N I S H**  
SUDBURY MINING DIVISION

SCALE 40 CHAINS = ONE INCH



JAMES

M.1020



MACBETH

THE TOWNSHIP  
OF  
**McNISH**

DISTRICT OF SUDBURY  
SUDBURY MINING  
DIVISION

SCALE: 1 INCH TO 40 CHAINS

**LEGEND**

PATENTED LAND	Ⓟ
CROWN LAND SALE	Ⓢ
LICENSE OF OCCUPATION	L.O.
LOCATED LAND	Loc.
POWER TRANSMISSION LINE	—+—+—
RAILWAYS	—+—+—
ROADS	—+—+—
O.F.B. TOWER SITE	Ⓜ
WATER POWER LEASE	W.P.L.
CROWN LEASE	Ⓛ

**NOTES**

Subdivision of this township into Lots and Concessions was annulled Dec. 11, 1953.

400' surface rights reservation around all lakes and rivers.

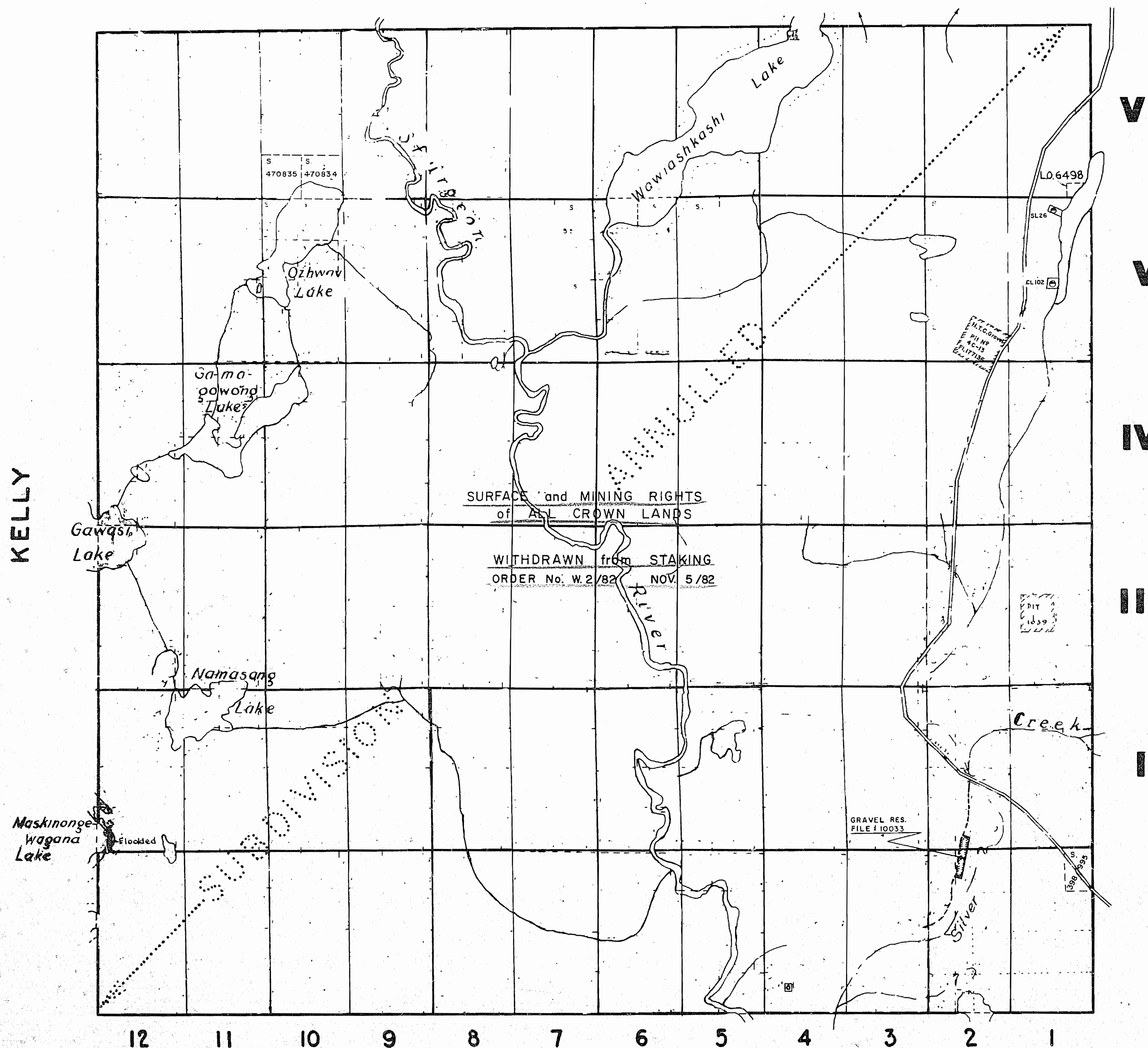
Township closed to staking effective May 8/78  
Sec. 38(f) of the Mining Act.

\* IN SERVICE 1983 10 01 - Vm

*Mc NISH*

PLAN NO. **M.1020**

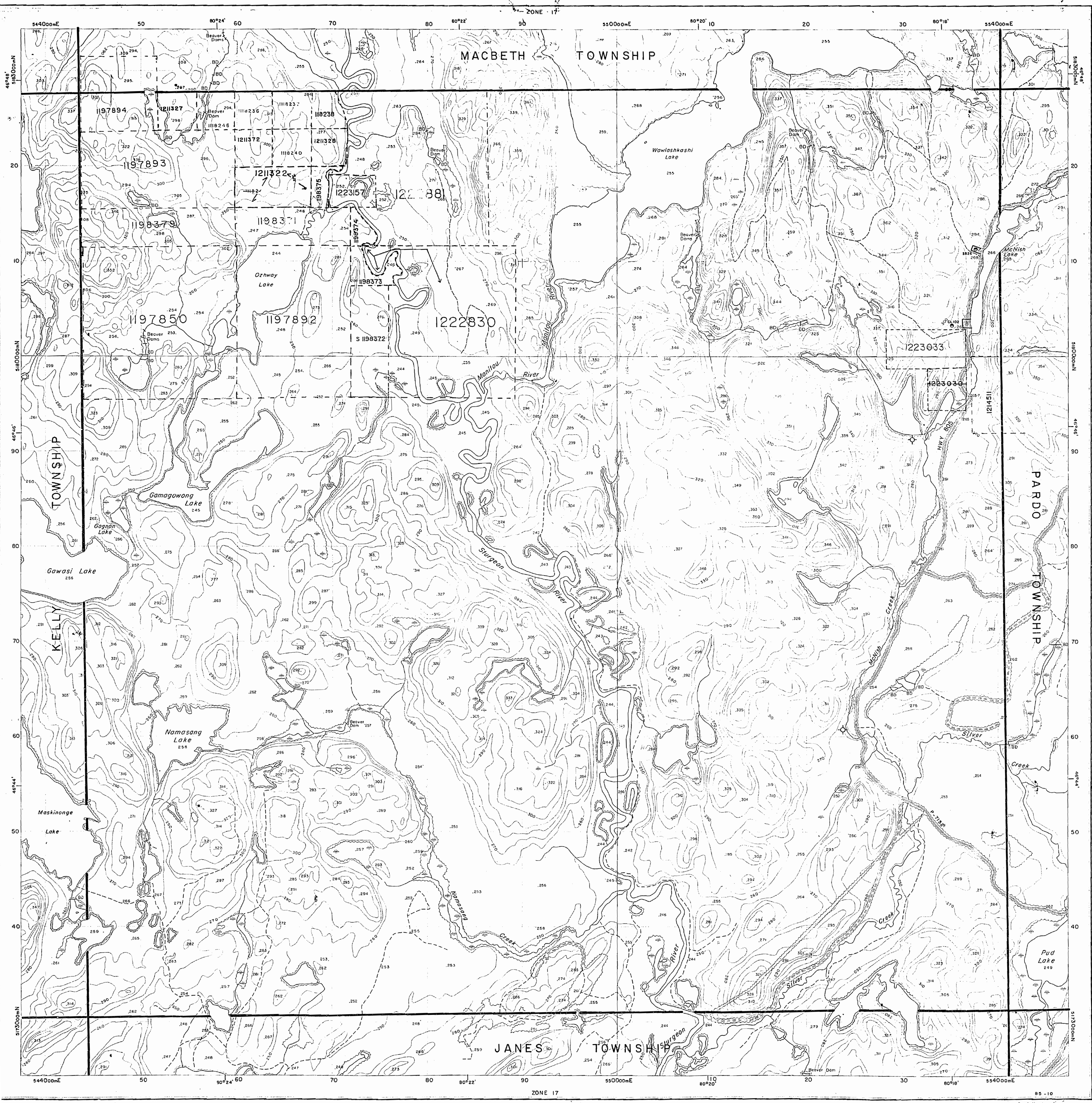
ONTARIO  
MINISTRY OF NATURAL RESOURCES  
SURVEYS AND MAPPING BRANCH




JAMES

400' wide reservations on surface by Dept. of L. & F.  
shown hereon thus ————







Ministry of Natural Resources  
Ministry of Northern Affairs and Mines

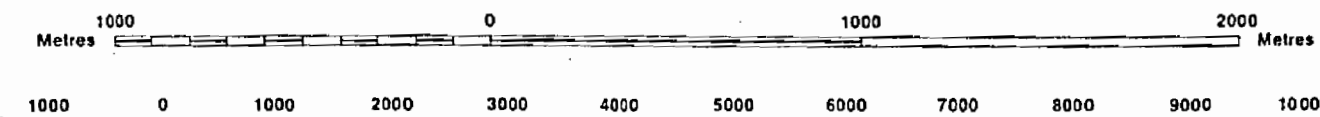
### INDEX TO LAND DISPOSITION

PLAN  
G-2909  
TOWNSHIP  
**McNISH**

**DATE OF ISSUE**  
OCT 16 1990  
PROVINCIAL RECORDING  
OFFICE - SUDBURY

M.N.R. ADMINISTRATIVE DISTRICT  
NORTH BAY  
MINING DIVISION  
SUDBURY  
LAND TITLES/REGISTRY DIVISION  
SUDBURY

Scale 1:20 000



Contour Interval 10 Metres

#### AREAS WITHDRAWN FROM DISPOSITION

MRO - Mining Rights Only  
SRO - Surface Rights Only  
M+S - Mining and Surface Rights

Description	Order No.	Date	Disposition	File
SEC 34-40	W-190	29/03/90	M+S	19550
O-ONT-07/92 NER/CJR JUNE 1/92	W-279	09/05/96	M+S	19550
Part of order W 2182		5/11/92	M+S	
O-ML 01/90 NER effective April 3/90 at 7:00 AM E.S.T.				

#### SYMBOLS

Boundary	.....
Township, Meridian, Baseline	.....
Road allowance; surveyed	.....
shoreline	.....
Lot/Concession; surveyed	.....
unsurveyed	.....
Parcel; surveyed	.....
unsurveyed	.....
Right-of-way; road	.....
railway	.....
utility	.....
Reservation	.....
Cliff, Pit, Hole	.....
Contour	.....
Interpolated	.....
Approximate	.....
Depression	.....
Control point (horizontal)	.....
Flooded land	.....
Mine head frame	.....
Pipeline (above ground)	.....
Railway; single track	.....
double track	.....
abandoned	.....
Road; highway, county, township	.....
access	.....
trail, bush	.....
Shoreline (original)	.....
Transmission line	.....
Wooded area	.....

#### DISPOSITION OF CROWN LANDS

Patent	.....
Surface & Mining Rights	.....
Surface Rights Only	.....
Mining Rights Only	.....
Lease	.....
Surface & Mining Rights	.....
Surface Rights Only	.....
Mining Rights Only	.....
Licence of Occupation	.....
Order-in-Council	.....
Cancelled	.....
Reservation	.....
Sand & Gravel	.....
LAND USE PERMIT	.....

#### NOTES

Subdivision of this township into lots and concessions was annulled on December 11th, 1953.

(LOCK OF 4)

THE INFORMATION THAT APPEARS ON THIS MAP HAS BEEN COMPILED FROM VARIOUS SOURCES, AND ACCURACY IS NOT GUARANTEED. THOSE WISHING TO STAKE MINING CLAIMS SHOULD CONSULT WITH THE MINING RECORDER, MINISTRY OF NORTHERN DEVELOPMENT AND MINES, FOR ADDITIONAL INFORMATION ON THE STATUS OF THE LANDS SHOWN HEREON.

Map base and land disposition drafted by Surveys and Mapping Branch, Ministry of Natural Resources

The disposition of land, location of lot fabric and parcel boundaries