Katrine Tp. (M. 357)

MUNICIPALITY OF LARDER LAKE

MUNICIPALITY OF TOWNSHIP MC GARRY

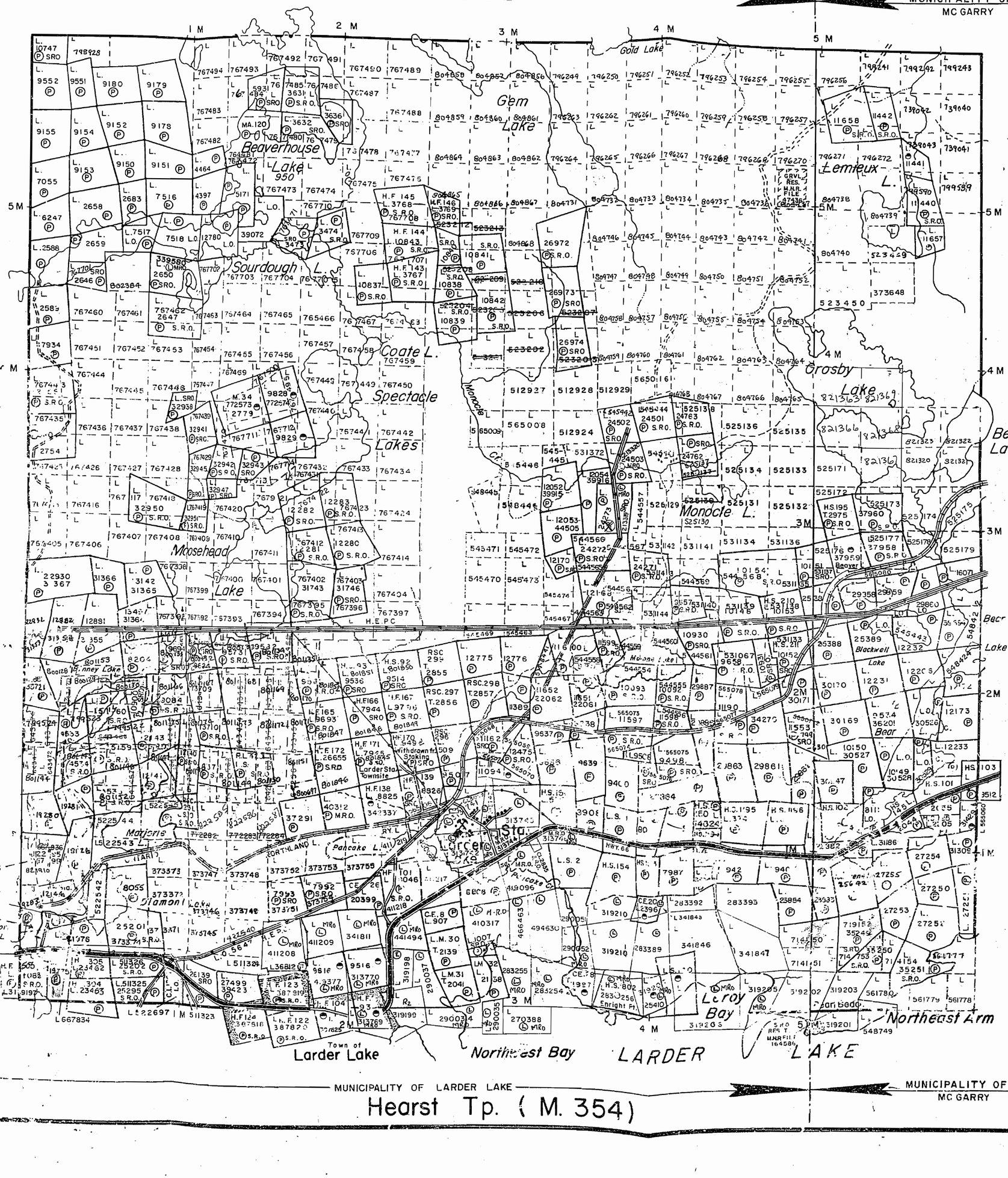

MUNICIPALITY OF LARDER LAKE

MUNICIPALITY OF TOWNSHIP MC GARRY

Hearst Tp. (M. 354)

THE TOWNSHIP OF

McVITTIE

DISTRICT OF TIMISKAMING

LARDER LAKE MINING DIVISION

SCALE: 1-INCH = 40 CHAINS

LEGEND

PATENTED LAND	● or (P)
CROWN LAND SALE	C.S.
LEASES	(L)
LOCATED LAND	Loc.
LICENSE OF OCCUPATION	L.O.
MINING RIGHTS ONLY	M.R.O.
SURFACE RIGHTS ONLY	S.R.O.
ROADS	
IMPROVED ROADS	
KING'S HIGHWAYS	
RAILWAYS	
POWER LINES	
MARSH OR MUSKEG	
MINES	
CANCELLED	
PATENTED S.R.O.	

NOTES

400' SURFACE RIGHTS RESERVATION ALONG THE SHORES OF ALL LAKES AND RIVERS.

Staking of mg. claims within the area shown thus ▨ Town of Larder Lake - Subject to Sec. 37(b) of the Mining Act (R.S.O. 1970)

AREAS WITHDRAWN FROM DISPOSITION

M.R.O. – MINING RIGHTS ONLY

S.R.O. – SURFACE RIGHTS ONLY

M.+S. – MINING AND SURFACE RIGHTS

Description	Order No.	Date	Disposition	File
(P) SEC. 26/80	W-60/83	19/9/83	M.R.O.	
(Rz) See Hearst Twp				

#17

Recd Apr 24/64

PLAN NO. M.370

ONTARIO

MINISTRY OF NATURAL RESOURCES

SURVEYS AND MAPPING BRANCH

Replaced Feb 2/85

Katrine Tp. (M. 357)

MUNICIPALITY OF LARDER LAKE — MUNICIPALITY OF TOWNSHIP MC GARRY

GAUTHIER TWP (M.350)

McGarry Tp. (M. 369)

Hearst Tp. (M. 354)

MUNICIPALITY OF LARDER LAKE — MUNICIPALITY OF TOWNSHIP MC GARRY

THE TOWNSHIP
OF

McVITTIE

DISTRICT OF
TIMISKAMING

LARDER LAKE
MINING DIVISION

SCALE: 1-INCH - 40 CHAINS

LEGEND

PATENTED LAND	● or (P)
CROWN LAND SALE	C.S.
LEASES	(L)
LOCATED LAND	Loc.
LICENSE OF OCCUPATION	L.O.
MINING RIGHTS ONLY	M.R.O.
SURFACE RIGHTS ONLY	S.R.O.
ROADS	
IMPROVED ROADS	
KING'S HIGHWAYS	
RAILWAYS	
POWER LINES	
MARSH OR MUSKEG	
MINES	
CANCELLED	
PATENTED S.R.O.	

NOTES

400' SURFACE RIGHTS RESERVATION ALONG THE SHORES OF ALL LAKES AND RIVERS.

Staking of mg. claims within the area shown thus ▨ Town of Larder Lake - Subject to Sec 37(b) of the Mining Act (R.S.O. 1970)

Mineral rights withdrawn from prospecting staking out sale or lease Sec 36 The Mining Act NRW 60/13 Sept 19/83 8:15 am

(R) See Hearst Township

Replaced Apr 29/84

#17

PLAN NO. M.370

ONTARIO
MINISTRY OF NATURAL RESOURCES
SURVEYS AND MAPPING BRANCH

(17)

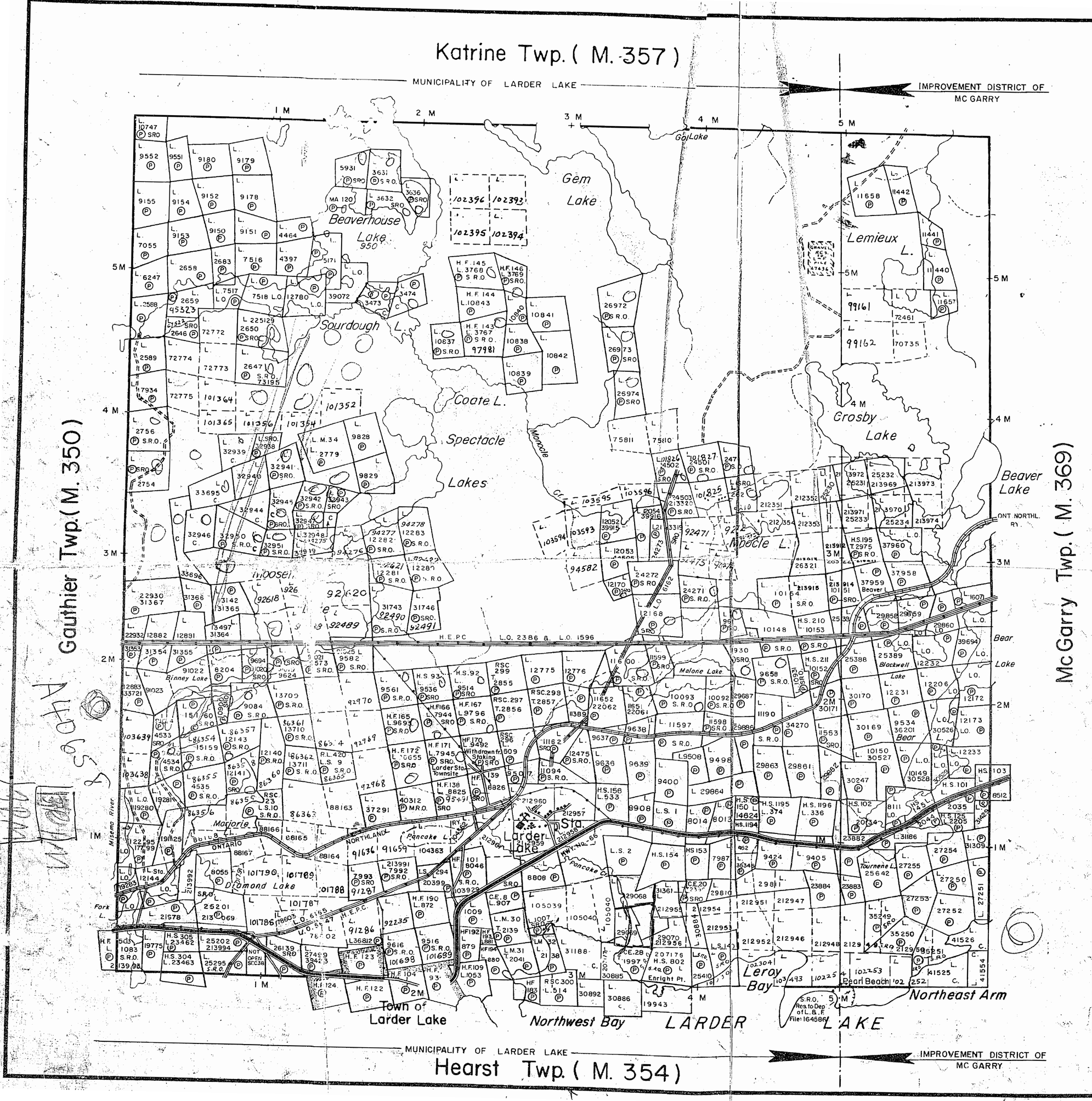

THE TOWNSHIP OF

McVITTIE

DISTRICT OF TIMISKAMING

LARDER LAKE MINING DIVISION

SCALE: 1-INCH 40 CHAINS

LEGEND

PATENTED LAND	Ⓟ
CROWN LAND SALE	C.S.
LEASES	Ⓛ
LOCATED LAND	Loc.
LICENSE OF OCCUPATION	L.O.
MINING RIGHTS ONLY	M.R.O.
SURFACE RIGHTS ONLY	S.R.O.
ROADS	
IMPROVED ROADS	
KING'S HIGHWAYS	
RAILWAYS	
POWER LINES	
MARSH OR MUSKEG	
MINES	
CANCELLED	C.

NOTES

400 SURFACE RIGHTS RESERVATION AROUND ALL LAKES AND RIVERS.

DATE OF ISSUE
SEP 24 1969
ONTARIO DEPT. OF MINES

PLAN NO. M.370

DEPARTMENT OF MINES

—ONTARIO—

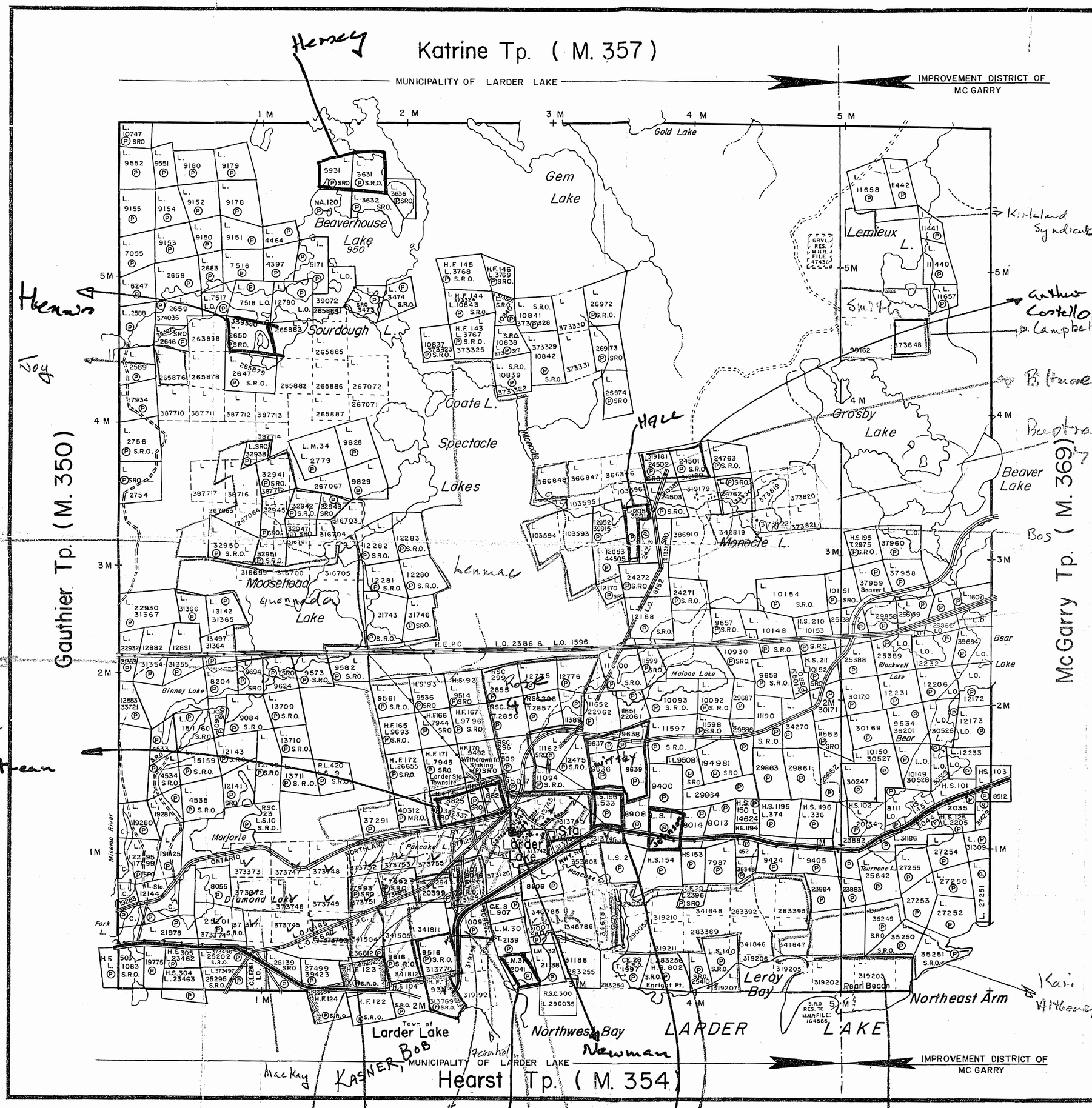

THE TOWNSHIP OF

Jan 1974

McVITTIE

DISTRICT OF TIMISKAMING

LARDER LAKE MINING DIVISION

SCALE: 1-INCH – 40 CHAINS

LEGEND

PATENTED LAND	● or Ⓟ
CROWN LAND SALE	C.S.
LEASES	Ⓛ
LOCATED LAND	Loc.
LICENSE OF OCCUPATION	L.O.
MINING RIGHTS ONLY	M.R.O.
SURFACE RIGHTS ONLY	S.R.O.
ROADS	
IMPROVED ROADS	
KING'S HIGHWAYS	
RAILWAYS	
POWER LINES	
MARSH OR MUSKEG	
MINES	
CANCELLED	C.
PATENTED S.R.O.	

NOTES

400' SURFACE RIGHTS RESERVATION ALONG THE SHORES OF ALL LAKES AND RIVERS.

Staking of mg. claims within the area shown thus Town of Larder Lake – Subject to Sec.37(b) of the Mining Act (R.S.O. 1970)

MINING LANDS
DATE OF ISSUE
JAN 23 1974
MINISTRY OF NATURAL RESOURCES

PLAN NO. M.370

ONTARIO
MINISTRY OF NATURAL RESOURCES
SURVEYS AND MAPPING BRANCH

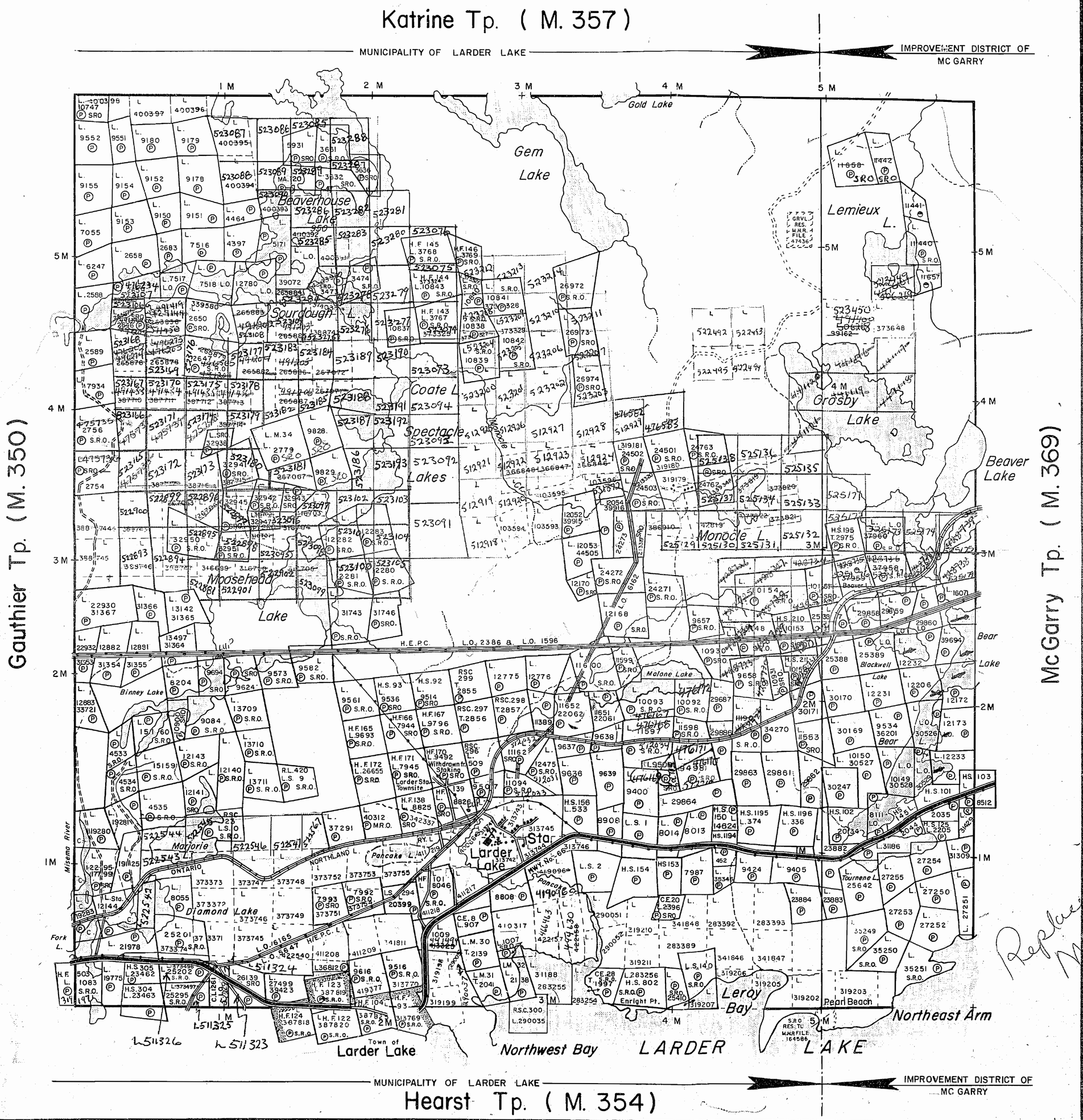

THE TOWNSHIP OF

McVITTIE

DISTRICT OF TIMISKAMING

LARDER LAKE MINING DIVISION

SCALE: 1-INCH - 40 CHAINS

LEGEND

PATENTED LAND	● or Ⓟ
CROWN LAND SALE	C.S.
LEASES	Ⓛ
LOCATED LAND	Loc.
LICENSE OF OCCUPATION	L.O.
MINING RIGHTS ONLY	M.R.O.
SURFACE RIGHTS ONLY	S.R.O.
ROADS	
IMPROVED ROADS	
KING'S HIGHWAYS	
RAILWAYS	
POWER LINES	
MARSH OR MUSKEG	
MINES	
CANCELLED	C.
PATENTED S.R.O.	

NOTES

400' SURFACE RIGHTS RESERVATION ALONG THE SHORES OF ALL LAKES AND RIVERS.

Staking of mg. claims within the area shown thus Town of Larder Lake - Subject to Sec.37(b) of the Mining Act (R.S.O. 1970)

• L.W.P.

Replaced by Mylar Sept 10/79

DATE OF ISSUE APR 14 1975 LARDER RECEIVED APR 21 AM 7 8 9 10 11 12 1 2 3 4

PLAN NO. M.370 #17

ONTARIO MINISTRY OF NATURAL RESOURCES SURVEYS AND MAPPING BRANCH

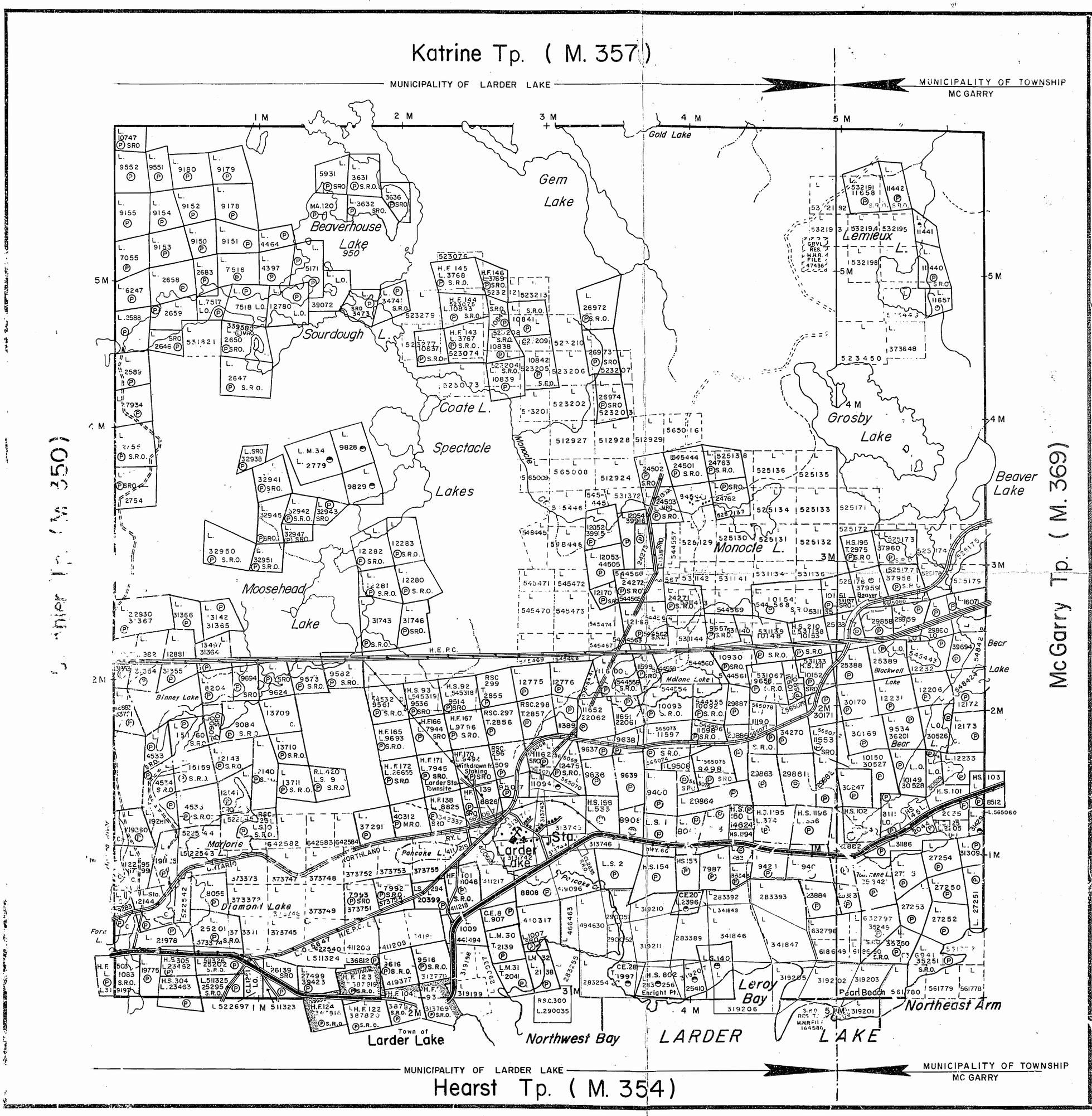

THE TOWNSHIP OF

McVITTIE

DISTRICT OF TIMISKAMING

LARDER LAKE MINING DIVISION

SCALE: 1-INCH = 40 CHAINS

LEGEND

PATENTED LAND	or Ⓟ
CROWN LAND SALE	C.S.
LEASES	Ⓛ
LOCATED LAND	Loc.
LICENSE OF OCCUPATION	L.O.
MINING RIGHTS ONLY	M.R.O.
SURFACE RIGHTS ONLY	S.R.O.
ROADS	
IMPROVED ROADS	
KING'S HIGHWAYS	
RAILWAYS	
POWER LINES	
MARSH OR MUSKEG	
MINES	
CANCELLED	
PATENTED S.R.O.	

LARDER LAKE MINING DIV. RECEIVED AUG - 4 1982 AM PM 7 8 9 10 11 12 1 2 3 4 5 6

NOTES

400' SURFACE RIGHTS RESERVATION ALONG THE SHORES OF ALL LAKES AND RIVERS.

Staking of mg. claims within the area shown thus Town of Larder Lake - Subject to Sec.37(b) of the Mining Act (R.S.O. 1970)

DATE OF ISSUE
JUL 30 1982
Ministry of Natural Resources
TORONTO

PLAN NO. M.370

ONTARIO
MINISTRY OF NATURAL RESOURCES
SURVEYS AND MAPPING BRANCH

Katrine Tp.

MUNICIPALITY OF LARDER LAKE — IMPROVEMENT DISTRICT OF MC GARRY

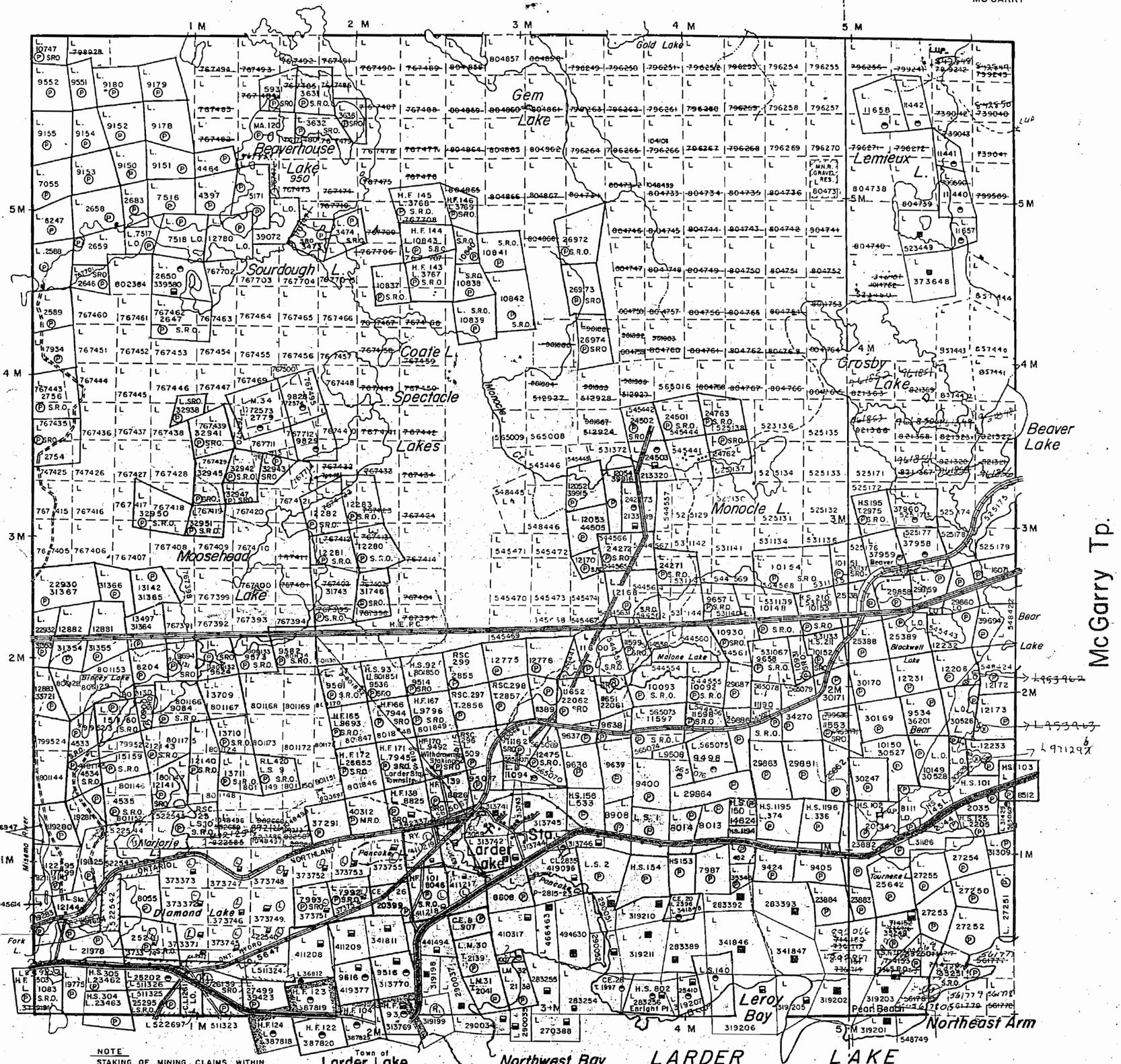

NOTE
STAKING OF MINING CLAIMS WITHIN TOWN OF LARDER LAKE – SUBJECT TO SEC. 37(b) OF MINING ACT (R.S.O.1970).

LEGEND

- HIGHWAY AND ROUTE No.
- OTHER ROADS
- TRAILS
- SURVEYED LINES:
  - TOWNSHIPS, BASE LINES, ETC.
  - LOTS, MINING CLAIMS, PARCELS, ETC.
- UNSURVEYED LINES:
  - LOT LINES
  - PARCEL BOUNDARY
  - MINING CLAIMS ETC.
- RAILWAY AND RIGHT OF WAY
- UTILITY LINES
- NON-PERENNIAL STREAM
- FLOODING OR FLOODING RIGHTS
- SUBDIVISION OR COMPOSITE PLAN
- RESERVATIONS
- ORIGINAL SHORELINE
- MARSH OR MUSKEG
- MINES
- TRAVERSE MONUMENT

DISPOSITION OF CROWN LANDS

TYPE OF DOCUMENT	SYMBOL
PATENT, SURFACE & MINING RIGHTS	(P) or ●
" , SURFACE RIGHTS ONLY	(P) S.R.O. or ◓
" , MINING RIGHTS ONLY	○
LEASE, SURFACE & MINING RIGHTS	(L) or ▣
" , SURFACE RIGHTS ONLY	▤
" , MINING RIGHTS ONLY	▥
LICENCE OF OCCUPATION	L.O. or ▼
ORDER-IN-COUNCIL	OC
RESERVATION	(R)
CANCELLED	⊗
SAND & GRAVEL	(L)

NOTE: MINING RIGHTS IN PARCELS PATENTED PRIOR TO MAY 6, 1913, VESTED IN ORIGINAL PATENTEE BY THE PUBLIC LANDS ACT, R.S.O. 1970, CHAP. 380, SEC. 63, SUBSEC 1.

SCALE: 1 INCH = 40 CHAINS

FEET 0 1000 2000 4000 6000 8000

METRES 0 200 1000 2000 (1 KM) (2 KM)

(R) SEC 36/80 NRW 04/84 01/03/84 MR+SR
(R2) SEC 36/80 NRW. 27/00 11-27-95 MR+SR
O-L2/89NR OPENS NRW 23/85
(L3) Sec 36/80 W-9/86 6-11-86 MRS
Sec 36(82) O-11/86 11-6-86 MRS
(R4) W-22/86 6/3/86 SEC 36/80 MRS
TOWNSHIP O-02/88 OPENS W-22/86

McVITTIE

M.N.R. ADMINISTRATIVE DISTRICT
KIRKLAND LAKE

MINING DIVISION
LARDER LAKE

LAND TITLES / REGISTRY DIVISION
TIMISKAMING

Ontario — Ministry of Natural Resources — Land Management Branch

Date: SEPTEMBER 1984

Number: G-3163

LARDER LAKE MINING DIVISION
RECEIVED
FEB - 8 1985
AM 7 8 9 10 11 12 1 2 3 4 5 6 PM

G-3163

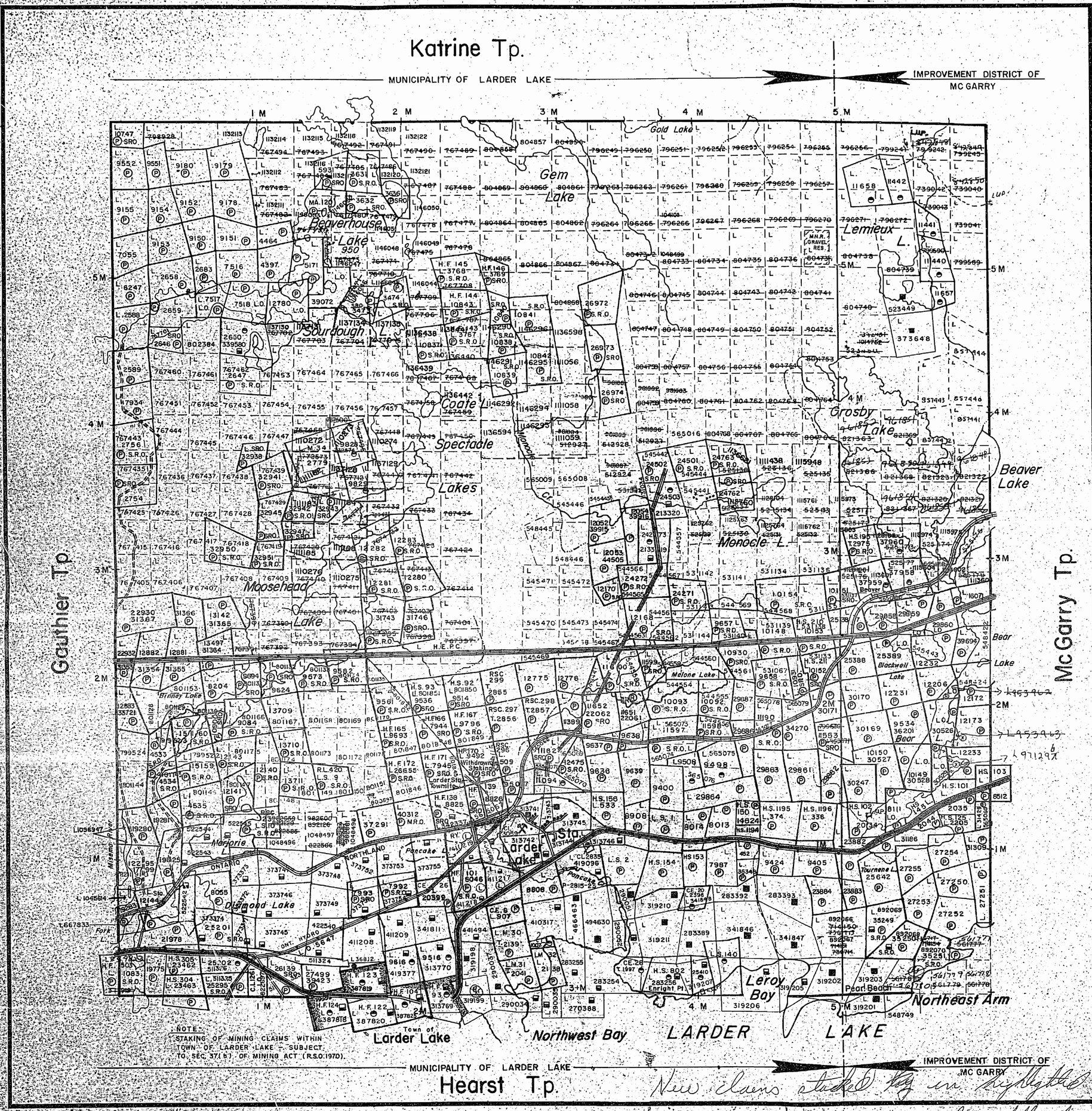

LEGEND

- HIGHWAY AND ROUTE No.
- OTHER ROADS
- TRAILS
- SURVEYED LINES:
  - TOWNSHIPS, BASE LINES, ETC.
  - LOTS, MINING CLAIMS, PARCELS, ETC.
- UNSURVEYED LINES:
  - LOT LINES
  - PARCEL BOUNDARY
  - MINING CLAIMS ETC.
- RAILWAY AND RIGHT OF WAY
- UTILITY LINES
- NON-PERENNIAL STREAM
- FLOODING OR FLOODING RIGHTS
- SUBDIVISION OR COMPOSITE PLAN
- RESERVATIONS
- ORIGINAL SHORELINE
- MARSH OR MUSKEG
- MINES
- TRAVERSE MONUMENT

DISPOSITION OF CROWN LANDS

TYPE OF DOCUMENT	SYMBOL
PATENT, SURFACE & MINING RIGHTS	Ⓟ or ●
" SURFACE RIGHTS ONLY	Ⓟ S.R.O. or ◒
" MINING RIGHTS ONLY	◓
LEASE, SURFACE & MINING RIGHTS	Ⓛ or ■
" SURFACE RIGHTS ONLY	▭
" MINING RIGHTS ONLY	▭
LICENCE OF OCCUPATION	L.O. or ▼
ORDER-IN-COUNCIL	OC
RESERVATION	Ⓡ
CANCELLED	⊗
SAND & GRAVEL	Ⓖ

NOTE: MINING RIGHTS IN PARCELS PATENTED PRIOR TO MAY 6, 1913, VESTED IN ORIGINAL PATENTEE BY THE PUBLIC LANDS ACT, R.S.O. 1970, CHAP. 380, SEC. 63, SUBSEC. 1.

SCALE: 1 INCH = 40 CHAINS

FEET 0 1000 2000 4000 6000 8000

METRES 0 200 1000 (1 KM) 2000 (2 KM)

R1 SEC 36/80 NRW 65/84 01/03/84 MR&SR
0-L3/90 OPENS NRW 65/84
R2 SEC 36/80 NRW 23/85 11-27/85 MR&SR
0-L2/89NR OPENS NRW 23/85
R3 Sec 36/80 W-9/86 24/01/86 MRS
Sec 36/80 W-11/86 14/02/86 MRS
R4 W-22/86 6/3/86 Sec 36/80 MRS
0-02/88L OPENS W-22/86

TOWNSHIP

McVITTIE

M.N.R. ADMINISTRATIVE DISTRICT

KIRKLAND LAKE

MINING DIVISION

LARDER LAKE

LAND TITLES / REGISTRY DIVISION

TIMISKAMING

Ministry of Natural Resources — Land Management Branch

Ontario

Date SEPTEMBER 1984

Number G-3163

THE INFORMATION THAT APPEARS ON THIS MAP HAS BEEN COMPILED FROM VARIOUS SOURCES, AND ACCURACY IS NOT GUARANTEED. THOSE WISHING TO STAKE MINING CLAIMS SHOULD CONSULT WITH THE MINING RECORDER, MINISTRY OF NORTHERN DEVELOPMENT AND MINES, FOR ADDITIONAL INFORMATION ON THE STATUS OF THE LANDS SHOWN HEREON.

DATE OF ISSUE OCT 10 1980 LARDER LAKE MINING RECORDER'S OFFICE

RECEIVED FEB 8 1985

New claims staked by in highlighted area are of a different configuration

DATE OF ISSUE OCT 10 1980 LARDER LAKE MINING RECORDER'S OFFICE

TRIM LINE

G-3163

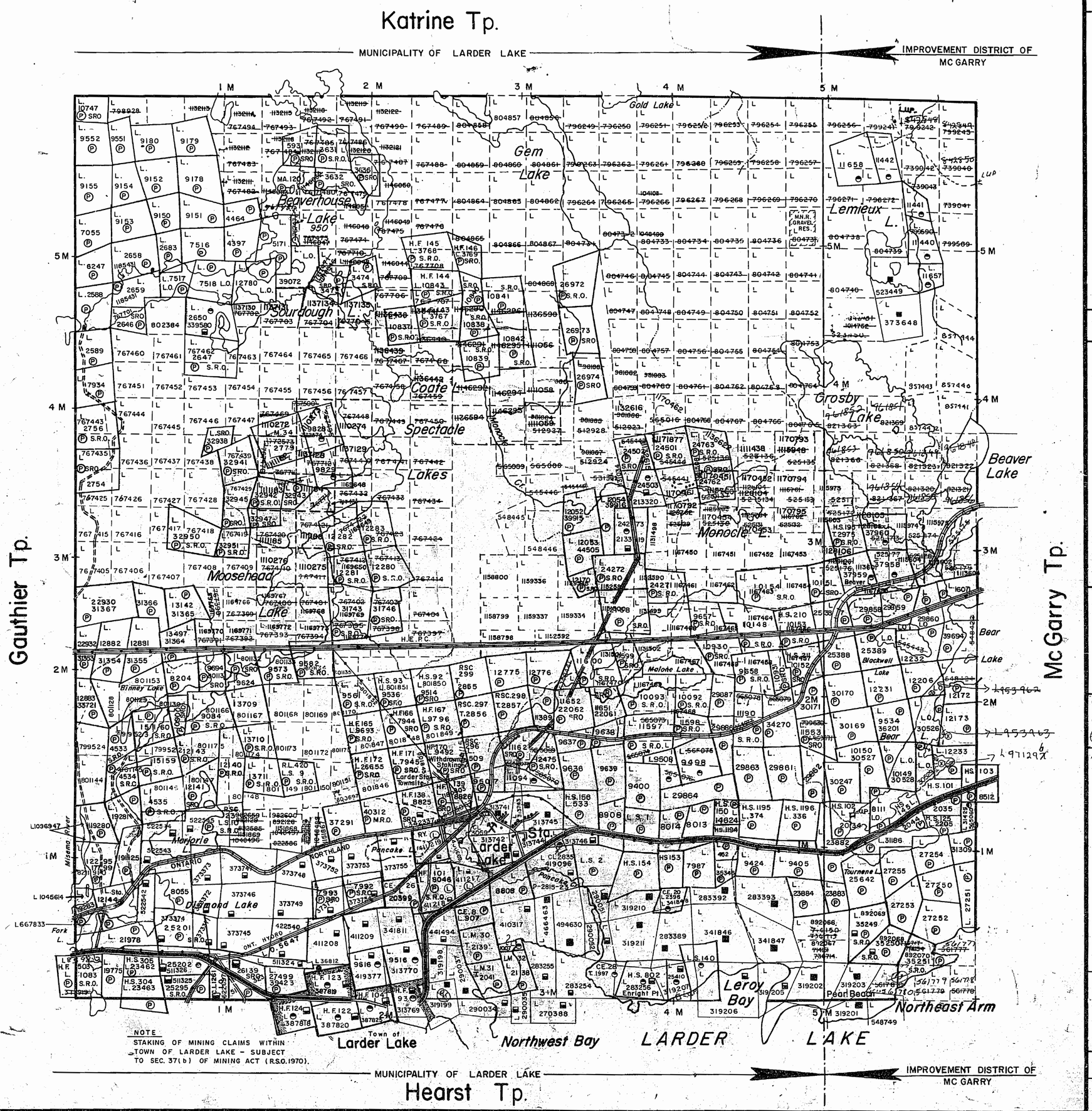

NOTE
STAKING OF MINING CLAIMS WITHIN TOWN OF LARDER LAKE - SUBJECT TO SEC. 37(b) OF MINING ACT (R.S.O.1970).

LEGEND

- HIGHWAY AND ROUTE No.
- OTHER ROADS
- TRAILS
- SURVEYED LINES:
  - TOWNSHIPS, BASE LINES, ETC.
  - LOTS, MINING CLAIMS, PARCELS, ETC.
- UNSURVEYED LINES:
  - LOT LINES
  - PARCEL BOUNDARY
  - MINING CLAIMS ETC.
- RAILWAY AND RIGHT OF WAY
- UTILITY LINES
- NON-PERENNIAL STREAM
- FLOODING OR FLOODING RIGHTS
- SUBDIVISION OR COMPOSITE PLAN
- RESERVATIONS
- ORIGINAL SHORELINE
- MARSH OR MUSKEG
- MINES
- TRAVERSE MONUMENT

DISPOSITION OF CROWN LANDS

TYPE OF DOCUMENT	SYMBOL
PATENT, SURFACE & MINING RIGHTS	Ⓟ or ●
" , SURFACE RIGHTS ONLY	Ⓟ S.R.O. or ◓
" , MINING RIGHTS ONLY	◒
LEASE, SURFACE & MINING RIGHTS	Ⓛ or ■
" , SURFACE RIGHTS ONLY	⬒
" , MINING RIGHTS ONLY	⬓
LICENCE OF OCCUPATION	L.O. or ▼
ORDER-IN-COUNCIL	OC
RESERVATION	Ⓡ
CANCELLED	⊗
SAND & GRAVEL	Ⓢ

NOTE: MINING RIGHTS IN PARCELS PATENTED PRIOR TO MAY 6, 1913, VESTED IN ORIGINAL PATENTEE BY THE PUBLIC LANDS ACT, R.S.O. 1970, CHAP. 380, SEC. 63, SUBSEC 1.

SCALE: 1 INCH = 40 CHAINS

FEET 0 1000 2000 4000 6000 8000

METRES 0 200 1000 (1 KM) 2000 (2 KM)

(R1) SEC 36/80 NRW 65/84 01/03/84 MR&SR
OL3/80 OPENS NRW 65/84
(R2) SEC 36/80 NRW 23/85 11-27-85 MR&SR
O-L2/89NR OPENS NRW 23/85
(R3) ~~Sec 36/80 W-9/80 24/01/80 MRS~~
~~Sec 36/80 O-11/80 14/02/80 MRS~~
(R4) W-22/86 6/3/86 Sec 36/80 MRS
O-02/88L OPENS W-22/86

TOWNSHIP

McVITTIE

M.N.R. ADMINISTRATIVE DISTRICT
KIRKLAND LAKE

MINING DIVISION
LARDER LAKE

LAND TITLES / REGISTRY DIVISION
TIMISKAMING

Ontario
Ministry of Natural Resources
Land Management Branch

Date SEPTEMBER 1984
Number G-3163

THE INFORMATION THAT APPEARS ON THIS MAP HAS BEEN COMPILED FROM VARIOUS SOURCES, AND ACCURACY IS NOT GUARANTEED. THOSE WISHING TO STAKE MINING CLAIMS SHOULD CONSULT WITH THE MINING RECORDER, MINISTRY OF NORTHERN DEVELOPMENT AND MINES, FOR ADDITIONAL INFORMATION ON THE STATUS OF THE LANDS SHOWN HEREON.

LARDER LAKE MINING DIV. RECEIVED FEB - 8 1985

REMOVED FROM CIRCULATION AND ARCHIVED ON OCT. 31, 1991

McVITTIE Tp.
G-3163

Katrine Tp.

MUNICIPALITY OF LARDER LAKE — IMPROVEMENT DISTRICT OF MC GARRY

Gauthier Tp. — McGarry Tp.

Hearst Tp.

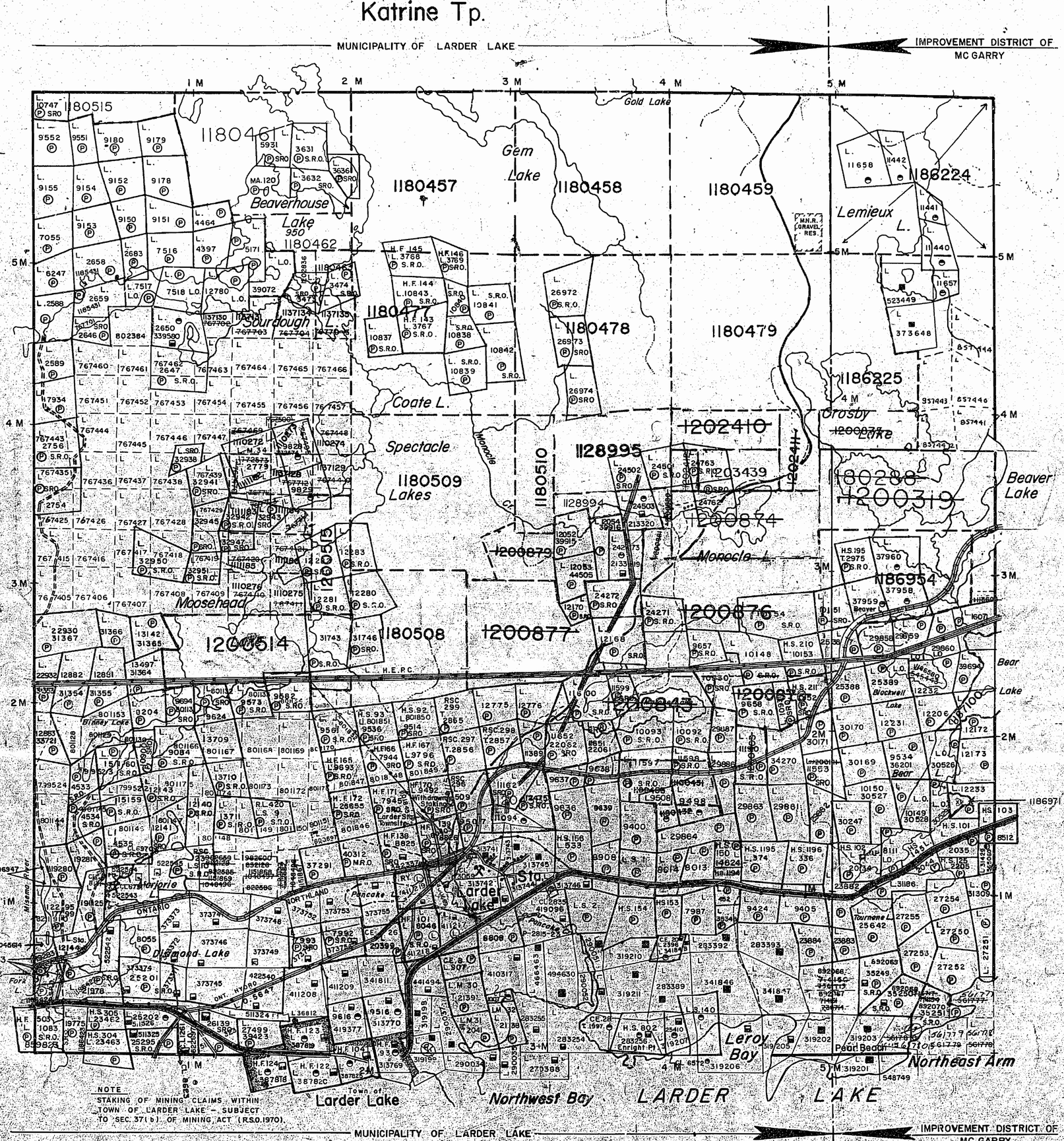

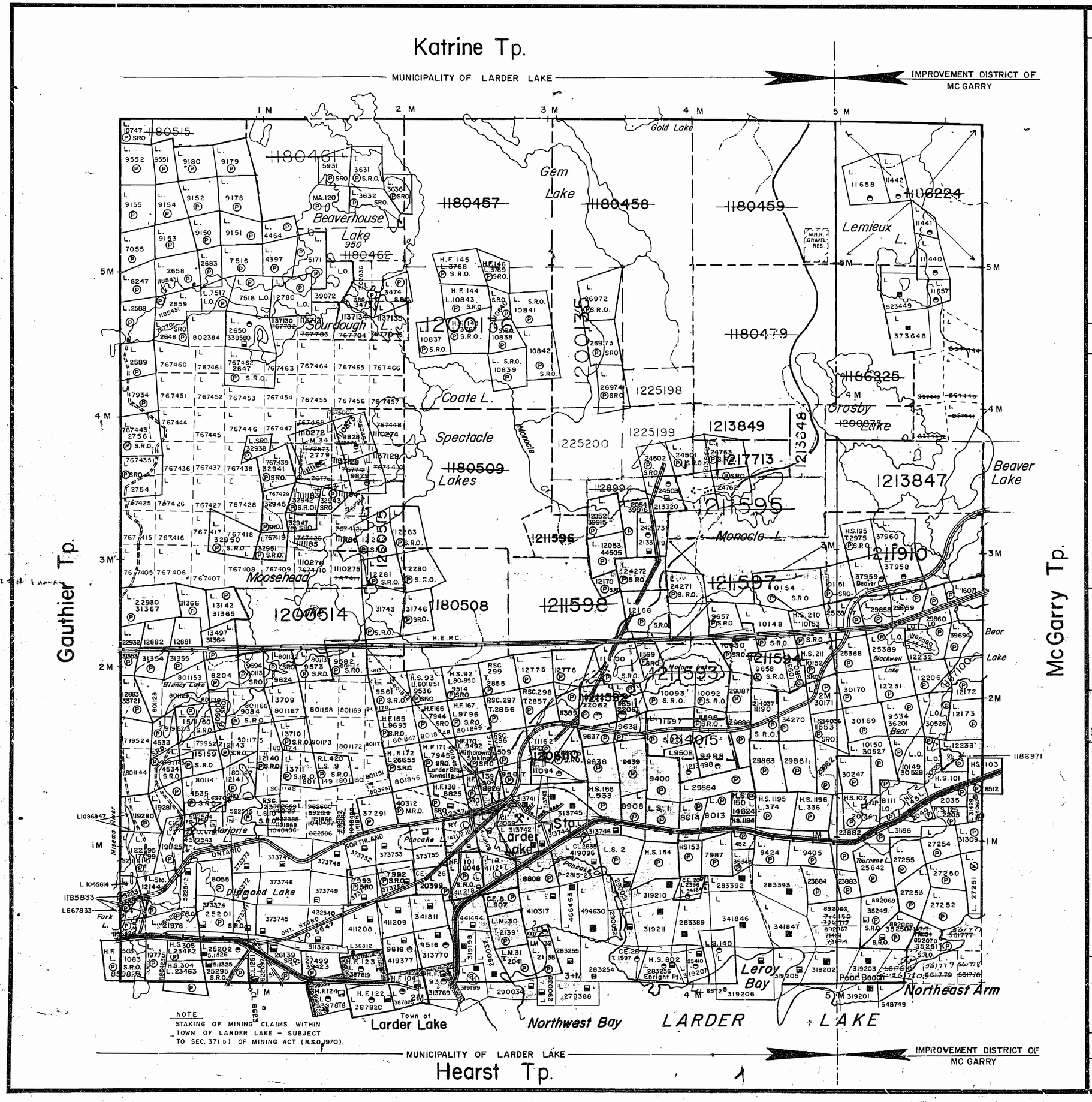

NOTE
STAKING OF MINING CLAIMS WITHIN TOWN OF LARDER LAKE – SUBJECT TO SEC. 37(b) OF MINING ACT (R.S.O. 1970).

LEGEND

HIGHWAY AND ROUTE No.
OTHER ROADS
TRAILS
SURVEYED LINES:
TOWNSHIPS, BASE LINES, ETC.
LOTS, MINING CLAIMS, PARCELS, ETC.
UNSURVEYED LINES:
LOT LINES
PARCEL BOUNDARY
MINING CLAIMS ETC.
RAILWAY AND RIGHT OF WAY
UTILITY LINES
NON-PERENNIAL STREAM
FLOODING OR FLOODING RIGHTS
SUBDIVISION OR COMPOSITE PLAN
RESERVATIONS
ORIGINAL SHORELINE
MARSH OR MUSKEG
MINES
TRAVERSE MONUMENT

DISPOSITION OF CROWN LANDS

TYPE OF DOCUMENT	SYMBOL
PATENT, SURFACE & MINING RIGHTS	Ⓟ or
" , SURFACE RIGHTS ONLY	Ⓟ S.R.O. or
" , MINING RIGHTS ONLY	
LEASE, SURFACE & MINING RIGHTS	Ⓛ or
" , SURFACE RIGHTS ONLY	
" , MINING RIGHTS ONLY	
LICENCE OF OCCUPATION	L.O. or
ORDER-IN-COUNCIL	OC
RESERVATION	Ⓡ
CANCELLED	⊗
SAND & GRAVEL	Ⓖ

NOTE: MINING RIGHTS IN PARCELS PATENTED PRIOR TO MAY 6, 1913, VESTED IN ORIGINAL PATENTEE BY THE PUBLIC LANDS ACT, R.S.O. 1970, CHAP. 380, SEC. 63, SUBSEC 1.

SCALE: 1 INCH = 40 CHAINS

FEET 0 1000 2000 4000 6000 8000
METRES 0 200 1000 (1 KM) 2000 (2 KM)

SEC 36/80 NRW 65/84 01/03/84 mR&SR
0-4/80 OPENS NRW 65/84
SEC 36/80 NRW 23/85 11-27-85 mR&SR
O-L2/89NR OPENS NRW 23/85
SEC 36/80 W.9/80 24/01/80 mRS
Sec 36/80 0.11/80 14/02/80 mRS
W-22/86 6/3/86 Sec 36/80 mRS
TOWNSHIP O-02/88L OPENS 1/86

McVITTIE

M.N.R. ADMINISTRATIVE DISTRICT
KIRKLAND LAKE
MINING DIVISION
LARDER LAKE
LAND TITLES / REGISTRY DIVISION
TIMISKAMING

Ontario Ministry of Natural Resources — Land Management Branch

Date SEPTEMBER 1984 | Number G-3163

DATE OF ISSUE
FEB 06 1998
PROVINCIAL RECORDING OFFICE - SUDBURY

THE INFORMATION THAT APPEARS ON THIS MAP HAS BEEN COMPILED FROM VARIOUS SOURCES AND ACCURACY IS NOT GUARANTEED. THOSE WISHING TO STAKE MINING CLAIMS SHOULD CONSULT WITH THE MINING RECORDER, MINISTRY OF NORTHERN DEVELOPMENT AND MINES, FOR ADDITIONAL INFORMATION ON THE STATUS OF THE LANDS SHOWN HEREON.

COPY OF THIS MYLAR ARCHIVED OCT. 31, 1991
ARCHIVED APR. 18, 1994
ARCHIVED JAN 29/96

G-3163
MCVITTIE
G-3163

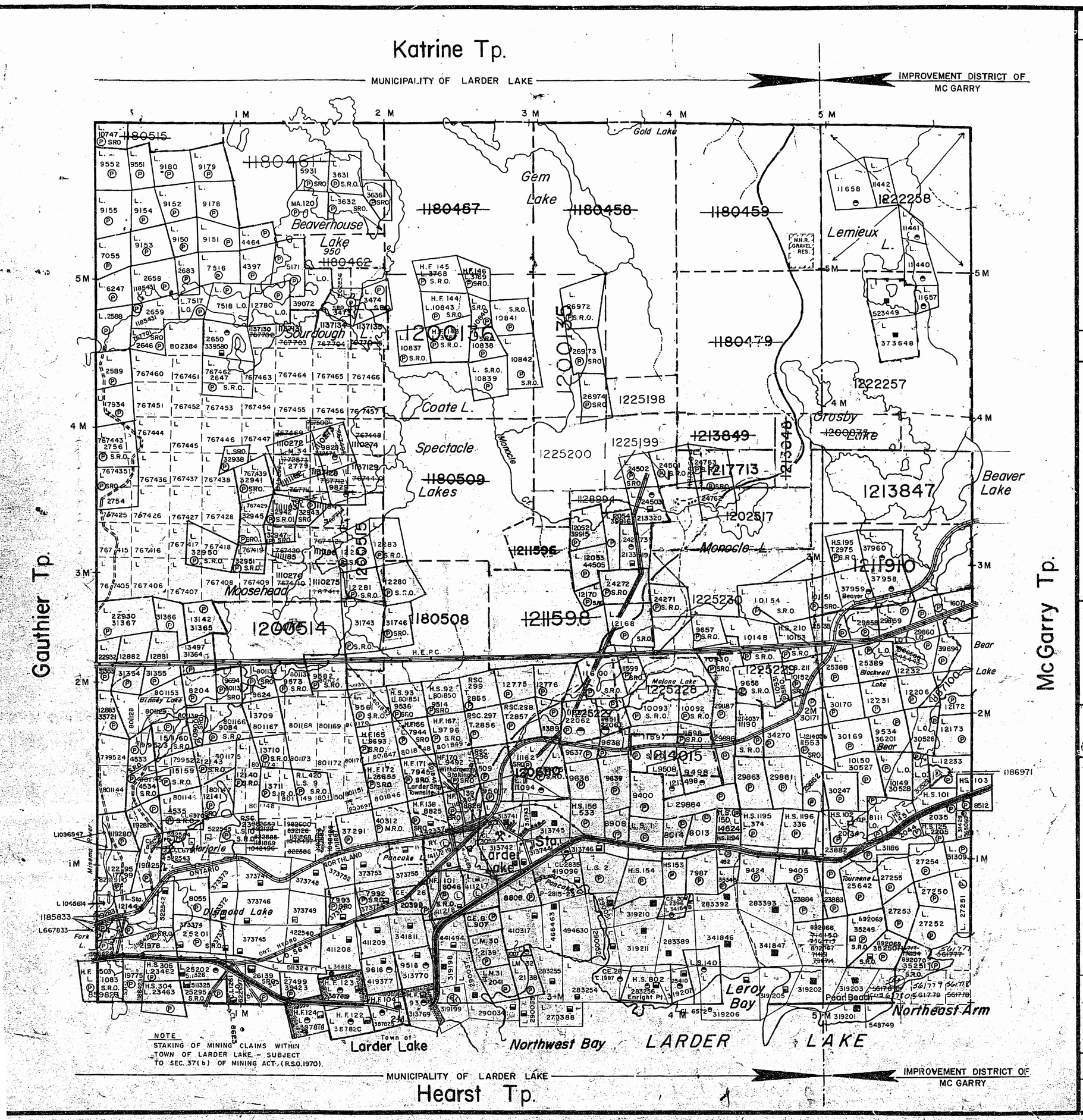

LEGEND

- HIGHWAY AND ROUTE No.
- OTHER ROADS
- TRAILS
- SURVEYED LINES:
  - TOWNSHIPS, BASE LINES, ETC.
  - LOTS, MINING CLAIMS, PARCELS, ETC.
- UNSURVEYED LINES:
  - LOT LINES
  - PARCEL BOUNDARY
  - MINING CLAIMS ETC.
- RAILWAY AND RIGHT OF WAY
- UTILITY LINES
- NON-PERENNIAL STREAM
- FLOODING OR FLOODING RIGHTS
- SUBDIVISION OR COMPOSITE PLAN
- RESERVATIONS
- ORIGINAL SHORELINE
- MARSH OR MUSKEG
- MINES
- TRAVERSE MONUMENT

DISPOSITION OF CROWN LANDS

TYPE OF DOCUMENT	SYMBOL
PATENT, SURFACE & MINING RIGHTS	Ⓟ or ●
" , SURFACE RIGHTS ONLY	Ⓟ S.R.O. or ◓
" , MINING RIGHTS ONLY	◒
LEASE, SURFACE & MINING RIGHTS	Ⓛ or ■
" , SURFACE RIGHTS ONLY	⬒
" , MINING RIGHTS ONLY	⬓
LICENCE OF OCCUPATION	L.O. or ▼
ORDER-IN-COUNCIL	OC
RESERVATION	Ⓡ
CANCELLED	⊗
SAND & GRAVEL	Ⓢ

NOTE: MINING RIGHTS IN PARCELS PATENTED PRIOR TO MAY 6, 1913, VESTED IN ORIGINAL PATENTEE BY THE PUBLIC LANDS ACT, R.S.O. 1970, CHAP. 380, SEC. 63, SUBSEC 1.

SCALE: 1 INCH = 40 CHAINS

FEET 0 1000 2000 4000 6000 8000

METRES 0 200 1000 (1 KM) 2000 (2 KM)

(R1) SEC 36/80 NRW 65/84 01/03/84 MR&SR
0-L3/80 OPENS NRW 65/84
(R2) SEC 36/80 NRW 23/85 11-4-27/85 MR&SR
0-L2/89NR OPENS NRW 23/85
(R3) ~~Sec 36/80 W-9/86 24/01/86 MS~~
Sec 36/80 0-11/86 14/02/86 MS
(R4) W-22/86 6/3/86 Sec 36/80 MS
0-02/88L OPENS [illegible]/86

TOWNSHIP

McVITTIE

M.N.R. ADMINISTRATIVE DISTRICT

KIRKLAND LAKE

MINING DIVISION

LARDER LAKE

LAND TITLES / REGISTRY DIVISION

TIMISKAMING

Ontario Ministry of Natural Resources — Land Management Branch

Date SEPTEMBER 1984

Number G-3163

DATE OF ISSUE
MAR 17 1998
PROVINCIAL RECORDING OFFICE - SUDBURY

THE INFORMATION THAT APPEARS ON THIS MAP HAS BEEN COMPILED FROM VARIOUS SOURCES AND ACCURACY IS NOT GUARANTEED. THOSE WISHING TO STAKE MINING CLAIMS SHOULD CONSULT WITH THE MINING RECORDER, MINISTRY OF NORTHERN DEVELOPMENT AND MINES, FOR ADDITIONAL INFORMATION ON THE STATUS OF THE LANDS SHOWN HEREON.

LARDER LAKE RECEIVED FEB - 8 1998

COPY OF THIS MYLAR ARCHIVED OCT. 31, 1991
ARCHIVED APR. 18, 1994
ARCHIVED JAN 29/96

TRIM LINE

G-3163

370

Katrine Twp. (M. 357)

MUNICIPALITY OF LARDER LAKE — IMPROVEMENT DISTRICT OF MC GARRY

Gauthier Twp. (M. 350)

McGarry Twp. (M. 369)

Hearst Twp. (M. 354)

THE TOWNSHIP
OF

McVITTIE

DISTRICT OF
TIMISKAMING

LARDER LAKE
MINING DIVISION

SCALE: 1-INCH 40 CHAINS

28/12

LEGEND

PATENTED LAND	P
CROWN LAND SALE	C.S.
LEASES	L
LOCATED LAND	Loc.
LICENSE OF OCCUPATION	L.O.
MINING RIGHTS ONLY	M.R.O.
SURFACE RIGHTS ONLY	S.R.O.
ROADS	
IMPROVED ROADS	
KING'S HIGHWAYS	
RAILWAYS	
POWER LINES	
MARSH OR MUSKEG	
MINES	
CANCELLED	C

NOTES

400 SURFACE RIGHTS RESERVATION AROUND ALL LAKES AND RIVERS.

LARDER LAKE MINING DIV.
RECEIVED
SEP 9 1968
AM 7 8 9 10 11 12 1 2 3 4 5 6 PM

PLAN NO. M.370

DEPARTMENT OF MINES
—ONTARIO—

370

Mc VITTIE

LARDER LAKE MINING DIVISION

DISTRICT OF TIMISKAMING

Scale-40 Chains = 1 Inch

M-370

KATRINE

North Ast

GAUTHIER

McGARRY

Gem Lake
Beaverhouse Lake
Sowdough Lake
Coale Lake
Spectacle Lake
Moose Head Lake
Birney Lake
Marjorie L.
Diamond L.
Pancake L.
Fork Lake
Lemieux Lake
Crosby Lake
Monocle Lake
Malone Lake
Blackwater Lake
Beaver Lake
Larder Lake Sub.
Ontario Northland Railway
Temiscamingue & Nipissing Central Railway
Transmission Proprietary Mines Line
Kings Highway 66 and Hydro Electric Power Commission Transmission Line on south side
Municipality Of The Town Of Larder Lake
Gold King Point
Leroy Bay
LARDER LAKE
HEARST

Depth of Lakes and Streams [illegible] 200 ft. reservation on surface around Lakes shown hereon. See

370

Mc VITTIE

LARDER LAKE MINING DIVISION

DISTRICT OF TIMISKAMING

Scale - 10 Chains - 1 Inch

M-370

Replaced January 23/64

MINING RECORDER
RECEIVED
APR 5 1962
KIRKLAND LAKE - ONT.

KATRINE

GAUTHIER

McGARRY

Beaverhouse Lake
Sourdough L.
Gem Lake
Gaute Lake
Spectacle Lake
Moose Head Lake
Marjoriel Lake
Diamond L.
Fork Lake
Birchcliff Lake
Manche Lake
Crosby Lake
Beaver Lake
Blanchwell Lake
Heytwater Lake
Leroy Bay
Gold King Pond
Municipality Of The Town Of Larder Lake
LARDER LAKE
HEARST

KINGS HIGHWAY 66
HYDRO ELECTRIC POWER COMMISSION TRANSMISSION LINE ON SOUTH SIDE

Surface rights reserved to Dept. of L. & F.

400' Surface rights reservation around all lakes and rivers.

LEGEND

CANCELLED
PATENTED LAND
CROWN LAND SALE
LEASES
LOCATED LAND
LICENSE OF OCCUPATION
MINING RIGHTS ONLY
SURFACE RIGHTS ONLY

McVITTIE TWP. M-370

370

Katrine Twp. (M. 357)

MUNICIPALITY OF LARDER LAKE — IMPROVEMENT DISTRICT OF MC GARRY

Gauthier Twp. (M. 350)

McGarry Twp. (M. 369)

Hearst Twp. (M. 354)

MUNICIPALITY OF LARDER LAKE — IMPROVEMENT DISTRICT OF MC GARRY

THE TOWNSHIP OF McVITTIE

DISTRICT OF TIMISKAMING

Nov 15/73.

LARDER LAKE MINING DIVISION

SCALE: 1-INCH 40 CHAINS

LEGEND

PATENTED LAND	(P)
CROWN LAND SALE	C.S.
LEASES	(L)
LOCATED LAND	Loc.
LICENSE OF OCCUPATION	L.O
MINING RIGHTS ONLY	M.R.O
SURFACE RIGHTS ONLY	S.R.O
ROADS	
IMPROVED ROADS	
KING'S HIGHWAYS	
RAILWAYS	
POWER LINES	
MARSH OR MUSKEG	
MINES	X
CANCELLED	C

NOTES

400 SURFACE RIGHTS RESERVATION AROUND ALL LAKES AND RIVERS.

Withdrawn from staking under Section 51A of Mining Act:

File	Date	Disposition
114757	3/8/71	S.R.O.

LARDER LAKE MINING DIV. RECEIVED JAN 28 1972 AM PM 7 8 9 10 11 12 1 2 3 4 5 6

PLAN NO. M.370

ONTARIO
DEPARTMENT OF MINES
AND NORTHERN AFFAIRS

370

Mc VITTIE

LARDER LAKE MINING DIVISION

DISTRICT OF TIMISKAMING

Scale--10 Chains - 1 Inch

M-370

MINING RECORDER
RECEIVED
FEB 1 1963
SWASTIKA - ONT.

Replaced Oct. 31/60

KATRINE

GAUTHIER

McGARRY

Gem Lake
Beaverhouse Lake
Sourdough L.
Coate L.
Spectacle L.
Duke L.
Moose Head L.
Binney Lake
Maggorie L.
Pancake L.
Diamond L.
Fork Lakes
Palmieux Lake
Crosby Lake
Beaver Lake
Wanda Lake
Lakelet
Highwater L.
Blackwell L.
Jaloma Lake
Tomahne L.
Leroy Bay
Gold King Point
LARDER LAKE
HEARST

Ontario Northland Railway
formerly
Nipissing Central Railway

KINGS HIGHWAY 66
HYDRO ELECTRIC POWER COMMISSION
TRANSMISSION LINE on South Side

MUNICIPALITY OF THE TOWN OF LARDER LAKE

Dept. of Lands and Forests reserves 400 Ft. reservation on surface ground above

370

Mc VITTIE

LARDER LAKE MINING DIVISION

DISTRICT OF TIMISKAMING

Scale - 40 Chains - 1 Inch

M-370

Replaced. Feb 4/58

KATRINE

North Asty

GAUTHIER

McGARRY

Gem Lake

Beaverhouse Lake

Sourdough Lake

Coate Lake

Spectacle Lake

Moose Head Lake

Binney Lake

Marjorie Lake

Thwaite Lake

Diamond Lake

Fork Lakes

Lemieux Lake

Crosby Lake

Beaver Lake

Monolith Lake

Blackwell Lake

Highwater Lake

Malpolie Lake

Lake Sta

Leroy Bay

Gold King

Ontario Northland Railway
Formerly
Nipissing Central Railway

Kings Highway 66.
Hydro Electric Power Commission
Transmission Line on South R/W

Municipality
Of The
Town Of

LADDER LAKE

370

McVITTIE

LARDER LAKE MINING DIVISION
TIMISKAMING DISTRICT

Scale :- 40 Chains - 1 Inch

M-370

North Asty

KATRINE

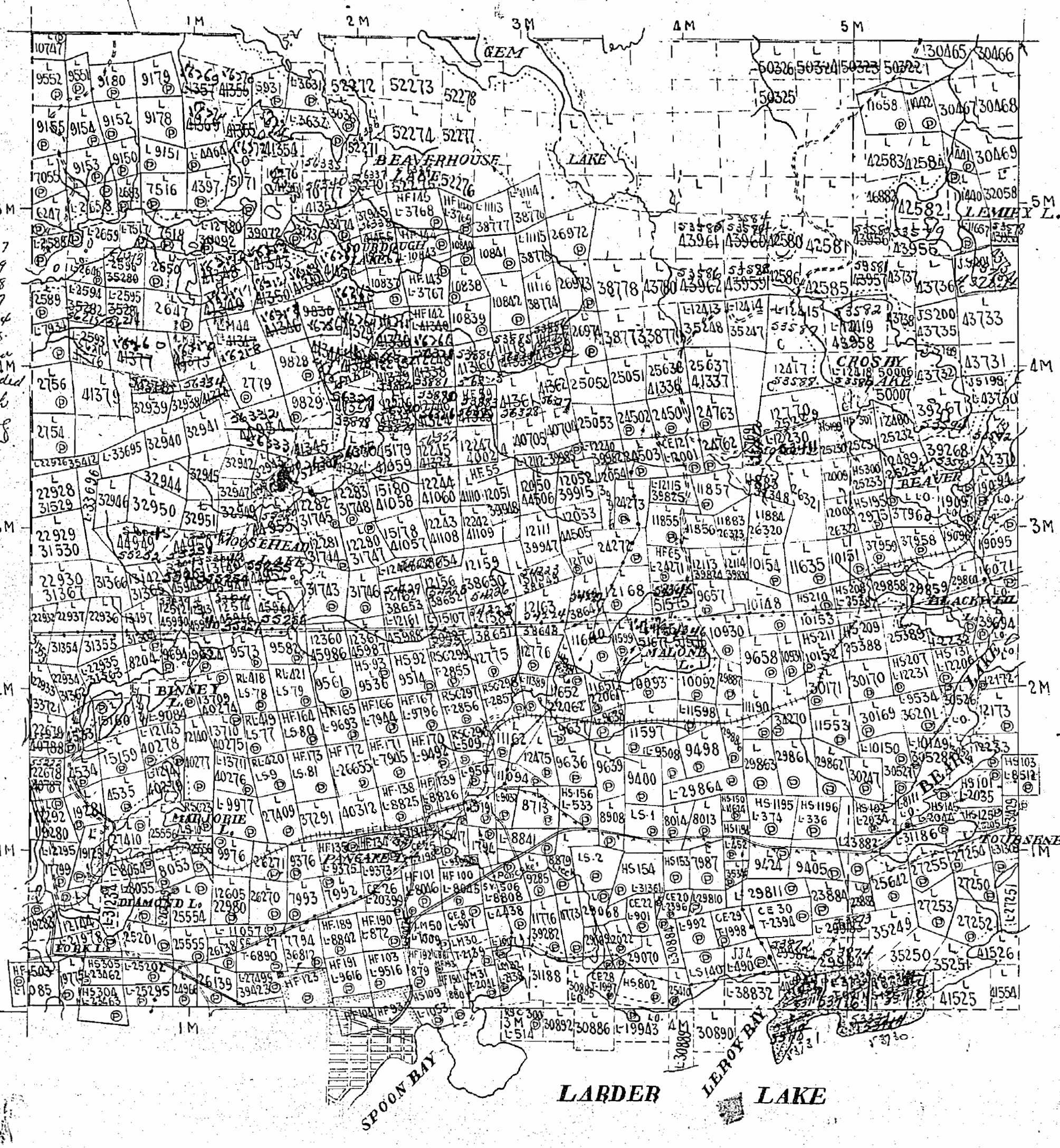

HEARST

Stakes + Recorded Sketch Coming in

NOTE: 200' on Surface around certain lakes reserved for for Dept. of Lands & Forest coloured Yellow.

370

McVITTIE

LARDER LAKE MINING DIVISION

M-370

Scale 40 Chains = 1 inch

KATRINE

GAUTHIER

McGARRY

Apparently this fraction is not exist according to survey by Matheson (now) of claims L-33935 to 33941 they were close with the Interim Survey L-9829 etc

Nipissing Central Railway

Proposed mines line

Kings Highway Hydro Trans. Line

MUNICIPALITY OF THE TOWN OF LARDER LAKE

EAST

PEARL BEACH TOWNSITE

BEAVERHOUSE LAKE

BENNETT LAKE

MARMORA LAKE

DIAMOND LAKE

SPECTACLE LAKE

MOOSE HEAD LAKE

CROSBY LAKE

BLANCHARD LAKE

ONE LAKE

370

McVITTIE

LARDER LAKE MINING DIVISION

DISTRICT OF TIMISKAMING

Scale 40 Chains = 1 Inch M-370

North Ast.

KATRINE

GAUTHIER

McGARRY

Gem Lake

Beaver House Lake

Moose Head Lake

Spectacle Lake

Diamond Lake

Fork Lake

Crosby Lake

Beaver Lake

Monocle Lake

Lorrie Lake

Blackwell Lake

Matane Lake

Pancake Lake

Marjorie L.

Bear Lake

Binney

Kings Highway Hydro-Electric Power Commission

Proprietary Mines Line

Timiskaming & Northern Ontario Railway

Pearl Beach Townsite

Municipality of the Town of Larder Lake

LARDER LAKE

HEARST

DATE OF ISSUE
MAY 2 1942

ZONE 17

THE CORPORATION OF THE TOWNSHIP OF LARDER LAKE
KATRINE TOWNSHIP

THE CORPORATION OF THE TOWNSHIP OF McGARRY

THE CORPORATION OF THE TOWNSHIP OF LARDER LAKE
HEARST TOWNSHIP

THE CORPORATION OF THE TOWNSHIP OF McGARRY

GAUTHIER TOWNSHIP

McGARRY TOWNSHIP

Ontario

Ministry of Natural Resources

Ministry of Northern Development and Mines

INDEX TO LAND DISPOSITION

PLAN

G-3163

TOWNSHIP

McVITTIE

M.N.R. ADMINISTRATIVE DISTRICT

KIRKLAND LAKE

MINING DIVISION

LARDER LAKE

LAND TITLES/REGISTRY DIVISION

TIMISKAMING

Scale 1:20 000

1000 0 1000 2000 Metres

1000 0 1000 2000 3000 4000 5000 6000 7000 8000 9000 10000 Feet

Contour Interval 10 Metres

SYMBOLS

Boundary
- Township, Meridian, Baseline
- Road allowance; surveyed
- shoreline
- Lot/Concession; surveyed
- unsurveyed
- Parcel; surveyed
- unsurveyed
- Right-of-way; road
- railway
- utility
- Reservation
- Cliff, Pit, Pile
- Contour
- Interpolated
- Approximate
- Depression
- Control point (horizontal)
- Flooded land
- Mine head frame
- Pipeline (above ground)
- Railway; single track
- double track
- abandoned
- Road; highway, county, township
- access
- trail, bush
- Shoreline (original)
- Transmission line
- Wooded area

DISPOSITION OF CROWN LANDS

Patent
- Surface & Mining Rights
- Surface Rights Only
- Mining Rights Only

Lease
- Surface & Mining Rights
- Surface Rights Only
- Mining Rights Only
- Licence of Occupation
- Order-in-Council (OC)
- Cancelled
- Reservation (R)
- Sand & Gravel (P)

AREAS WITHDRAWN FROM DISPOSITION

MRO - Mining Rights Only
SRO - Surface Rights Only
M + S - Mining and Surface Rights

Description	Order No.	Date	Disposition	File

Map base and land disposition drafting by Surveys and Mapping Branch, Ministry of Natural Resources.

The disposition of land, location of lot fabric and parcel boundaries on this index was compiled for administrative purposes only.

SMD 3163

91 02

3163

McVITTIE TWP.

Katrine Tp.

MUNICIPALITY OF LARDER LAKE — IMPROVEMENT DISTRICT OF MC GARRY

Gauthier Tp. — McGarry Tp.

Hearst Tp.

MUNICIPALITY OF LARDER LAKE — IMPROVEMENT DISTRICT OF MC GARRY

NOTE
STAKING OF MINING CLAIMS WITHIN TOWN OF LARDER LAKE – SUBJECT TO SEC. 37(b) OF MINING ACT (R.S.O.1970).

LEGEND

- HIGHWAY AND ROUTE No.
- OTHER ROADS
- TRAILS
- SURVEYED LINES:
  - TOWNSHIPS, BASE LINES, ETC.
  - LOTS, MINING CLAIMS, PARCELS, ETC.
- UNSURVEYED LINES:
  - LOT LINES
  - PARCEL BOUNDARY
  - MINING CLAIMS ETC.
- RAILWAY AND RIGHT OF WAY
- UTILITY LINES
- NON-PERENNIAL STREAM
- FLOODING OR FLOODING RIGHTS
- SUBDIVISION OR COMPOSITE PLAN
- RESERVATIONS
- ORIGINAL SHORELINE
- MARSH OR MUSKEG
- MINES
- TRAVERSE MONUMENT

DISPOSITION OF CROWN LANDS

TYPE OF DOCUMENT	SYMBOL
PATENT, SURFACE & MINING RIGHTS	(P) or ●
" , SURFACE RIGHTS ONLY	(P) S.R.O. or ◐
" , MINING RIGHTS ONLY	◑
LEASE, SURFACE & MINING RIGHTS	(L) or ■
" , SURFACE RIGHTS ONLY	▤
" , MINING RIGHTS ONLY	▥
LICENCE OF OCCUPATION	L.O. or ▼
ORDER-IN-COUNCIL	OC
RESERVATION	(R)
CANCELLED	⊗
SAND & GRAVEL	(G)

NOTE: MINING RIGHTS IN PARCELS PATENTED PRIOR TO MAY 5, 1913, VESTED IN ORIGINAL PATENTEE BY THE PUBLIC LANDS ACT, R.S.O. 1970, CHAP. 380, SEC. 63, SUBSEC 1.

SCALE: 1 INCH = 40 CHAINS

FEET 0 1000 2000 4000 6000 8000

METRES 0 200 1000 (1 KM) 2000 (2 KM)

(R1) SEC 36/80 NRW 65/84 01/03/84 MR+SR
043/90 OPENS NRW 65/84
(R2) SEC 36/80 NAW. 23 CC 11-27/85 MR+SR
0-L2/89NR OPENS NRW 23/85
(R3) Sec 36/80 W. 9/80 ~~E-11/80~~ MRS
Sec 36(W) 12-11/86 4/06/87 MRS
(R4) W-22/86 6/3/86 Sec 36/80 MRS
TOWNSHIP 0-02/88L OPENS W-22/86

McVITTIE

M.N.R. ADMINISTRATIVE DISTRICT
KIRKLAND LAKE

MINING DIVISION
LARDER LAKE

LAND TITLES / REGISTRY DIVISION
TIMISKAMING

Ontario Ministry of Natural Resources — Land Management Branch

Date SEPTEMBER 1984

Number G-3163

THE INFORMATION THAT APPEARS ON THIS MAP HAS BEEN COMPILED FROM VARIOUS SOURCES AND ACCURACY IS NOT GUARANTEED. THOSE WISHING TO STAKE MINING CLAIMS SHOULD CONSULT WITH THE MINING RECORDER, MINISTRY OF NORTHERN DEVELOPMENT AND MINES, FOR ADDITIONAL INFORMATION ON THE STATUS OF THE LANDS SHOWN HEREON.

LARDER LAKE DIVISION RECEIVED 88-8

COPY OF THIS MYLAR ARCHIVED OCT. 31, 1991

ARCHIVED APR. 18, 1994

G-3163

MCVITTIE

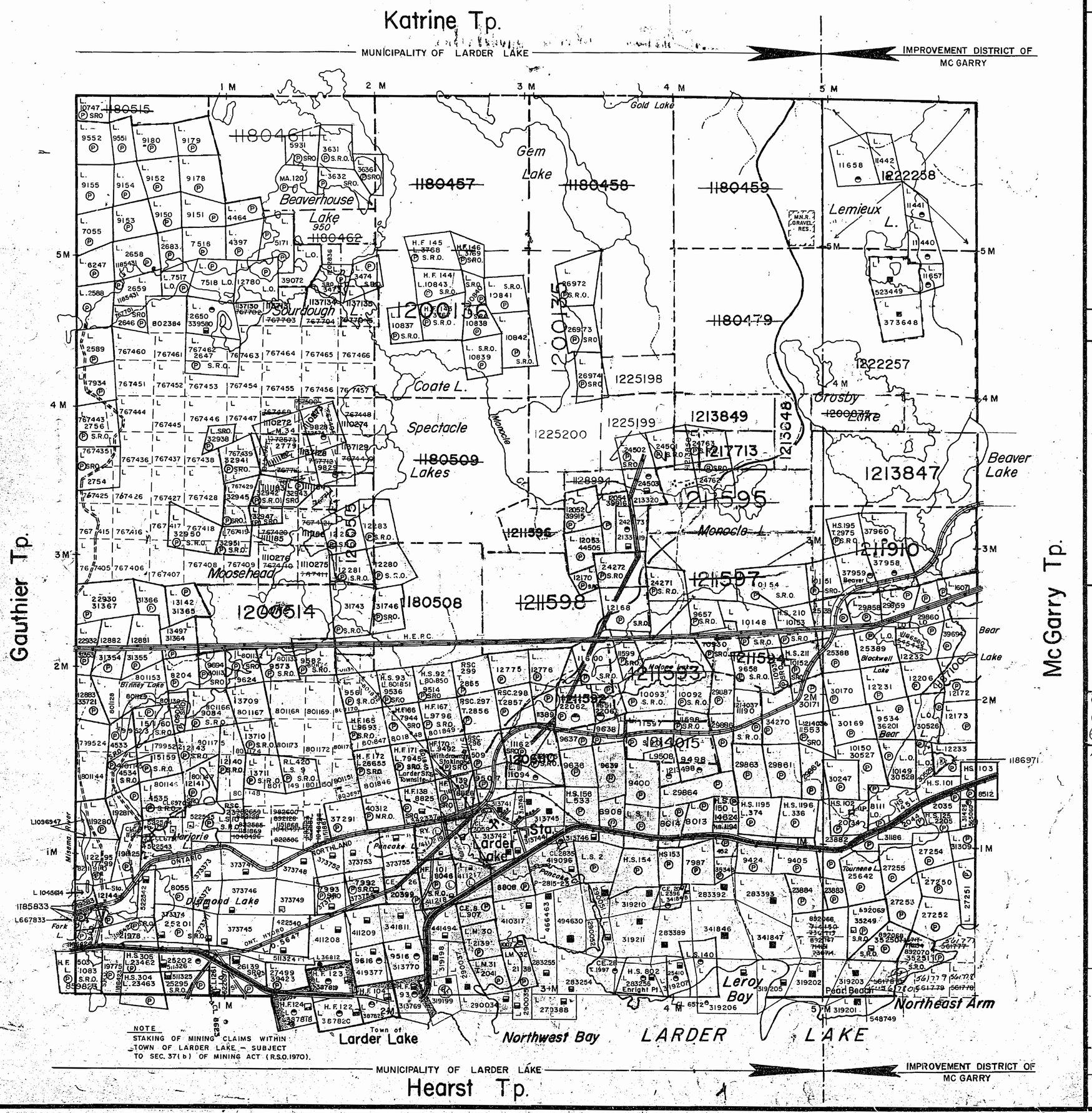

LEGEND

- HIGHWAY AND ROUTE No.
- OTHER ROADS
- TRAILS
- SURVEYED LINES:
  - TOWNSHIPS, BASE LINES, ETC.
  - LOTS, MINING CLAIMS, PARCELS, ETC.
- UNSURVEYED LINES:
  - LOT LINES
  - PARCEL BOUNDARY
  - MINING CLAIMS ETC.
- RAILWAY AND RIGHT OF WAY
- UTILITY LINES
- NON-PERENNIAL STREAM
- FLOODING OR FLOODING RIGHTS
- SUBDIVISION OR COMPOSITE PLAN
- RESERVATIONS
- ORIGINAL SHORELINE
- MARSH OR MUSKEG
- MINES
- TRAVERSE MONUMENT

DISPOSITION OF CROWN LANDS

TYPE OF DOCUMENT	SYMBOL
PATENT, SURFACE & MINING RIGHTS	Ⓟ or ●
" , SURFACE RIGHTS ONLY	Ⓟ S.R.O. or ◓
" , MINING RIGHTS ONLY	◒
LEASE, SURFACE & MINING RIGHTS	Ⓛ or ■
" , SURFACE RIGHTS ONLY	⬒
" , MINING RIGHTS ONLY	⬓
LICENCE OF OCCUPATION	L.O. or ▼
ORDER-IN-COUNCIL	OC
RESERVATION	Ⓡ
CANCELLED	⊗
SAND & GRAVEL	Ⓢ

NOTE: MINING RIGHTS IN PARCELS PATENTED PRIOR TO MAY 6, 1913, VESTED IN ORIGINAL PATENTEE BY THE PUBLIC LANDS ACT, R.S.O. 1970, CHAP. 380, SEC. 63, SUBSEC 1.

SCALE: 1 INCH = 40 CHAINS

FEET 0 1000 2000 4000 6000 8000

METRES 0 200 1000 (1 KM) 2000 (2 KM)

R1 SEC 36/80 NRW 65/84 01/03/84 mR+SR
0-L3/90 OPENS NRW 65/84
R2 SEC 36/80 NRW 23/85 11-27/85 mR+SR
0-L2/89NR OPENS NRW 23/85
R3 Sec 36/80 W-9/80 24/01/86 mrs
Sec 36/80 0-11/86 14/02/86 mrs
R4 W-22/86 6/3/86 Sec 36/80 mrs
0-02/88L OPENS 1/86

TOWNSHIP

McVITTIE

M.N.R. ADMINISTRATIVE DISTRICT

KIRKLAND LAKE

MINING DIVISION

LARDER LAKE

LAND TITLES / REGISTRY DIVISION

TIMISKAMING

Ontario Ministry of Natural Resources — Land Management Branch

Date SEPTEMBER 1984

Number G-3163

THE INFORMATION THAT APPEARS ON THIS MAP HAS BEEN COMPILED FROM VARIOUS SOURCES AND ACCURACY IS NOT GUARANTEED. THOSE WISHING TO STAKE MINING CLAIMS SHOULD CONSULT WITH THE MINING RECORDER, MINISTRY OF NORTHERN DEVELOPMENT AND MINES, FOR ADDITIONAL INFORMATION ON THE STATUS OF THE LANDS SHOWN HEREON.

DATE OF ISSUE

FEB 12 1998

PROVINCIAL RECORDING OFFICE - SUDBURY

LARDER LAKE MINING DIV. RECEIVED FEB - 8 1995

COPY OF THIS MYLAR ARCHIVED OCT. 31, 1991

ARCHIVED APR. 18, 1994

ARCHIVED JAN 29/96

MCVITTIE Tb

G-3163

Katrine Tp.

MUNICIPALITY OF LARDER LAKE — IMPROVEMENT DISTRICT OF MC GARRY

Gauthier Tp. — McGarry Tp.

MUNICIPALITY OF LARDER LAKE — IMPROVEMENT DISTRICT OF MC GARRY

Hearst Tp.

NOTE
STAKING OF MINING CLAIMS WITHIN TOWN OF LARDER LAKE – SUBJECT TO SEC. 37(b) OF MINING ACT. (R.S.O. 1970).

LEGEND

- HIGHWAY AND ROUTE No.
- OTHER ROADS
- TRAILS
- SURVEYED LINES:
  - TOWNSHIPS, BASE LINES, ETC.
  - LOTS, MINING CLAIMS, PARCELS, ETC.
- UNSURVEYED LINES:
  - LOT LINES
  - PARCEL BOUNDARY
  - MINING CLAIMS ETC.
- RAILWAY AND RIGHT OF WAY
- UTILITY LINES
- NON-PERENNIAL STREAM
- FLOODING OR FLOODING RIGHTS
- SUBDIVISION OR COMPOSITE PLAN
- RESERVATIONS
- ORIGINAL SHORELINE
- MARSH OR MUSKEG
- MINES
- TRAVERSE MONUMENT

DISPOSITION OF CROWN LANDS

TYPE OF DOCUMENT	SYMBOL
PATENT, SURFACE & MINING RIGHTS	(P) or ●
" , SURFACE RIGHTS ONLY	(P) S.R.O. or ◓
" , MINING RIGHTS ONLY	◒
LEASE, SURFACE & MINING RIGHTS	(L) or ■
" , SURFACE RIGHTS ONLY	▭
" , MINING RIGHTS ONLY	▬
LICENCE OF OCCUPATION	L.O. or ▼
ORDER-IN-COUNCIL	OC
RESERVATION	(R)
CANCELLED	⊗
SAND & GRAVEL	(G)

NOTE: MINING RIGHTS IN PARCELS PATENTED PRIOR TO MAY 6, 1913, VESTED IN ORIGINAL PATENTEE BY THE PUBLIC LANDS ACT, R.S.O. 1970, CHAP. 380, SEC. 63, SUBSEC 1.

SCALE: 1 INCH = 40 CHAINS

FEET 0 1000 2000 4000 6000 8000

METRES 0 200 1000 (1 KM) 2000 (2 KM)

(M) SEC 36/80 NRW 65/84 01/03/84 mr4SR
(K2) SEC 36/80 NRW 23/85 01-03/85 OPENS NRW 65/84 11-12-85 mr4SR
(K3) SEC 36/80 W-9180 2-10-86 mr4S
SEC 16/82 O-11/86 14/6/86 mr4S
(K4) W-22/86 6/3/86 SEC 36/80 mr4S
TOWNSHIP O-02/88L OPENS 3/8/88

McVITTIE

M.N.R. ADMINISTRATIVE DISTRICT
KIRKLAND LAKE

MINING DIVISION
LARDER LAKE

LAND TITLES / REGISTRY DIVISION
TIMISKAMING

Ontario Ministry of Natural Resources — Land Management Branch

Date SEPTEMBER 1984

Number G-3163

THE INFORMATION THAT APPEARS ON THIS MAP HAS BEEN COMPILED FROM VARIOUS SOURCES AND ACCURACY IS NOT GUARANTEED. THOSE WISHING TO STAKE MINING CLAIMS SHOULD CONSULT WITH THE MINING RECORDER, MINISTRY OF NORTHERN DEVELOPMENT AND MINES, FOR ADDITIONAL INFORMATION ON THE STATUS OF THE LANDS SHOWN HEREON.

DATE OF ISSUE
APR 28 1998

PROVINCIAL RECORDING OFFICE - SUDBURY
RECEIVED
FEB - 8 1999

COPY OF THIS MYLAR ARCHIVED OCT. 31, 1991
ARCHIVED APR. 18, 1994
ARCHIVED JAN 29/96

G-3163

G-3163

370

KATRINE

THE TOWNSHIP OF

McVITTIE

DISTRICT OF TIMISKAMING

LARDER LAKE MINING DIVISION

SCALE 1 INCH = 40 CHAINS

LEGEND

PATENTED LAND	P
CROWN LAND SALE	CS
LEASES	L
LOCATED LAND	LX
LICENSE OF OCCUPATION	LO
MINING RIGHTS ONLY	MRO
SURFACE RIGHTS ONLY	SRO
ROADS	
IMPROVED ROADS	
KING'S HIGHWAYS	
RAILWAYS	
POWER LINES	
MARSH OR MUSKEG	
MINES	
CANCELLED	C

NOTES

400' Surface Rights Reservation around all lakes and rivers.

East 1 mile of McVittie in the Improvement District of McGarry
Remainder of McVittie in the Municipality of Larder Lake

MINING RECORDER
RECEIVED
JAN 23 1964
KIRKLAND LAKE - ONT.

PLAN NO. M.370

DEPARTMENT OF MINES
— ONTARIO —

GAUTHIER

McGARRY

HEARST

LARDER LAKE

GOLD LAKE

GEM LAKE

BEAVERHOUSE LAKE

SOURDOUGH LAKE

CRISBY LAKE

BEAVER LAKE

MOOSEHEAD

MALONE

BANCAKE

DIAMOND LAKE

FORK

SPOON BAY

Municipality of the town of Larder Lake

Gold King Point

Preserved in Dept of L&F File 164586

NORTHERN ONTARIO RAILWAY

370

Katrine Twp. (M. 357)

MUNICIPALITY OF LARDER LAKE — IMPROVEMENT DISTRICT OF MC GARRY

Gauthier Twp. (M. 350)

McGarry Twp. (M. 369)

Hearst Twp. (M. 354)

MUNICIPALITY OF LARDER LAKE — IMPROVEMENT DISTRICT OF MC GARRY

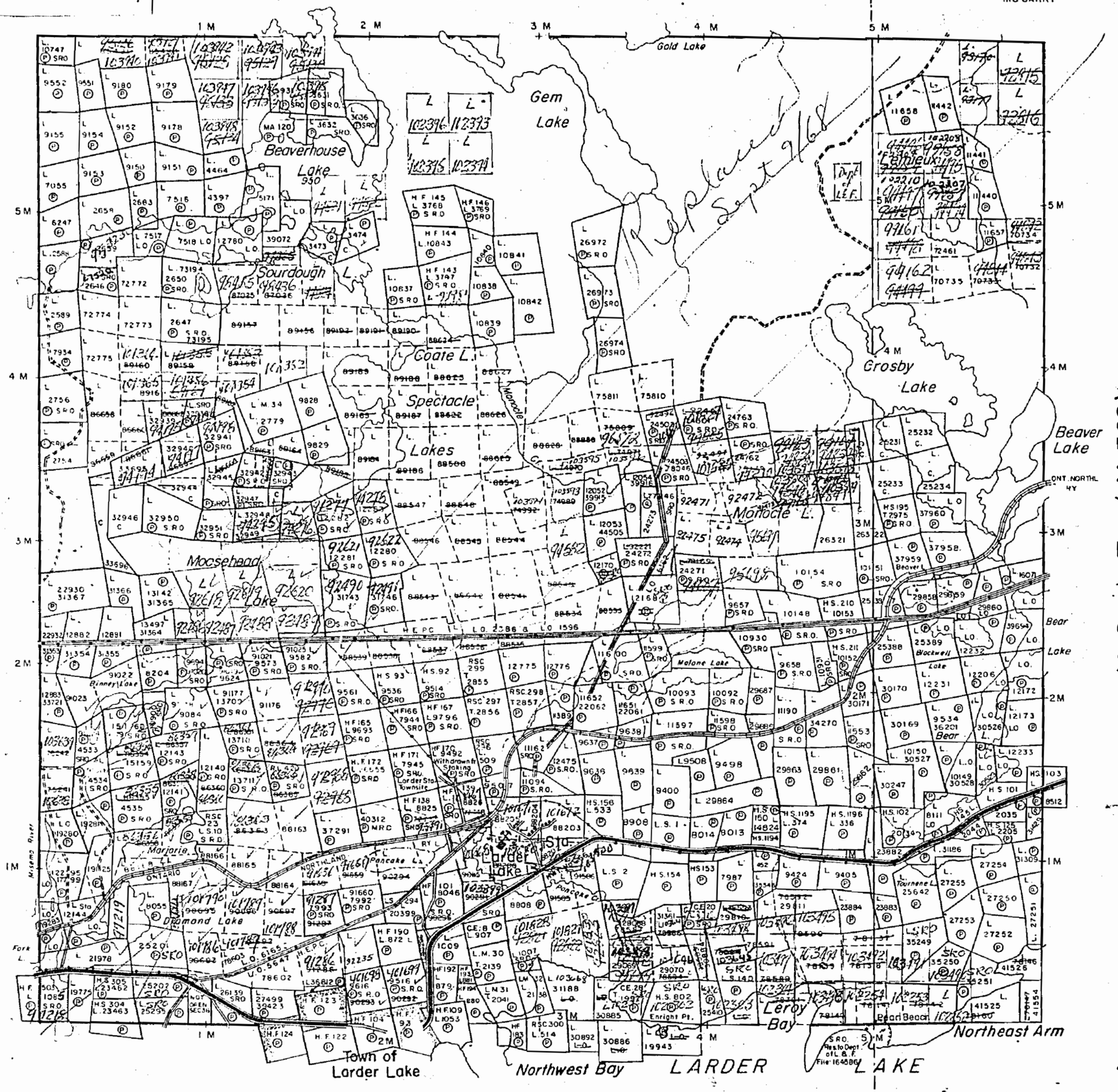

THE TOWNSHIP OF

McVITTIE

DISTRICT OF TIMISKAMING

LARDER LAKE MINING DIVISION

SCALE: 1-INCH 40 CHAINS

LEGEND

PATENTED LAND	(P)
CROWN LAND SALE	C.S
LEASES	(L)
LOCATED LAND	Loc
LICENSE OF OCCUPATION	L.O
MINING RIGHTS ONLY	M.R.O
SURFACE RIGHTS ONLY	S.R.O
ROADS	
IMPROVED ROADS	
KING'S HIGHWAYS	
RAILWAYS	
POWER LINES	
MARSH OR MUSKEG	
MINES	
CANCELLED	C

NOTES

400 SURFACE RIGHTS RESERVATION AROUND ALL LAKES AND RIVERS.

Replaced By Map Sept 9/68

LARDER LAKE MINING DIV. RECEIVED - AUG 6 1965 AM 7 8 9 10 11 12 1 2 3 4 5 6 PM

PLAN NO. M.370

DEPARTMENT OF MINES

—ONTARIO—

Katrine Tp.

MUNICIPALITY OF LARDER LAKE — IMPROVEMENT DISTRICT OF MC GARRY

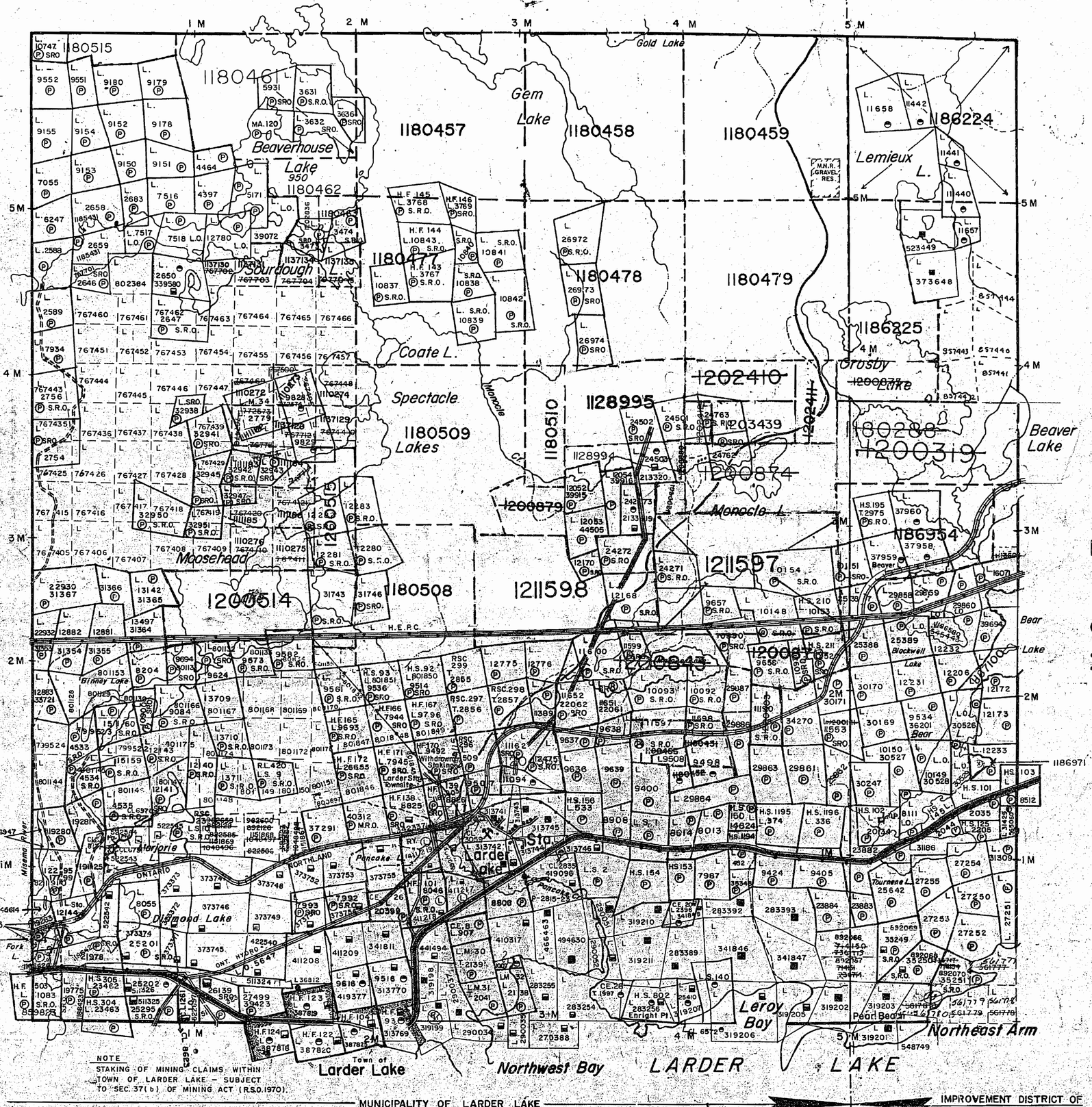

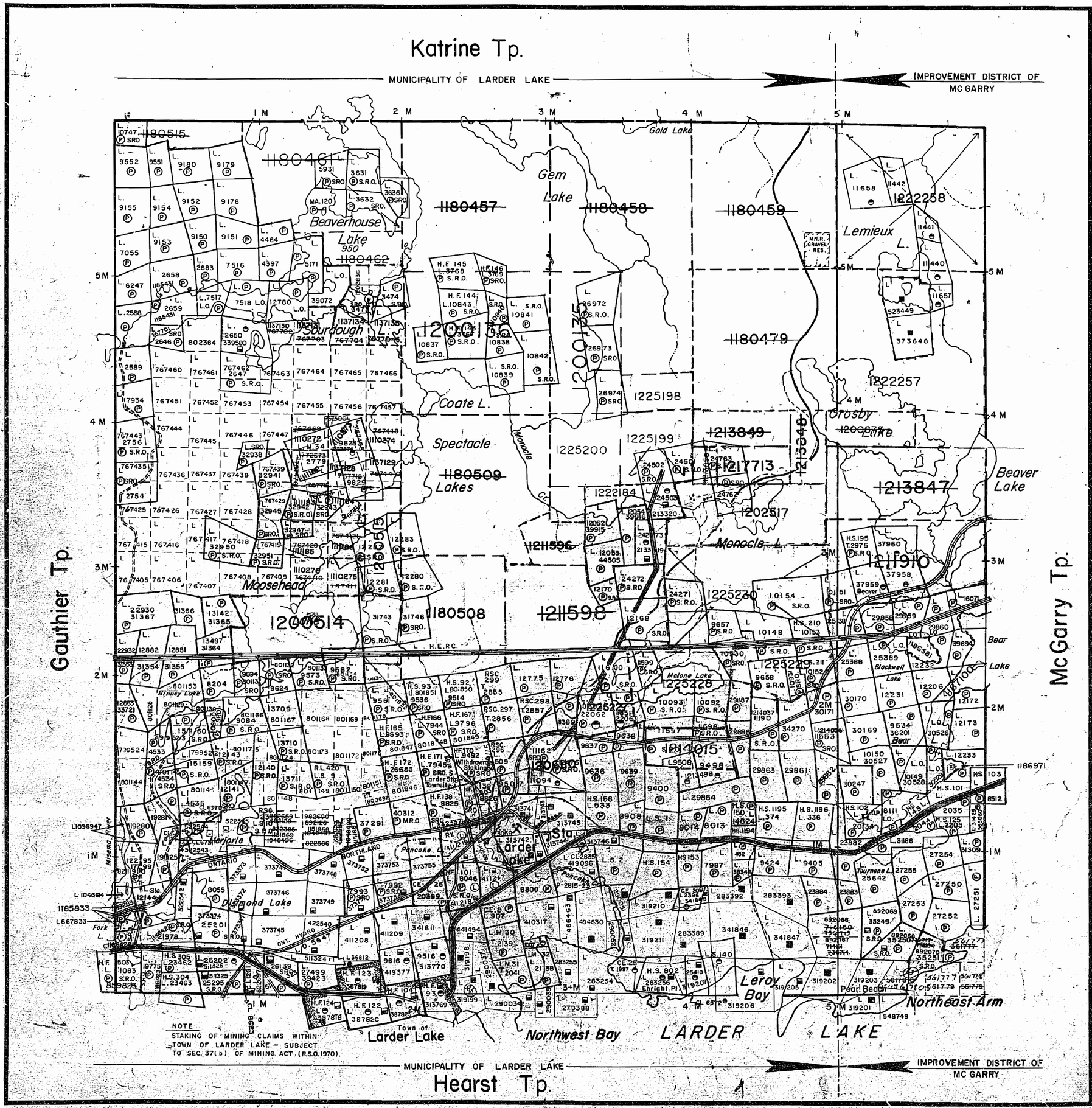

LEGEND

- HIGHWAY AND ROUTE No.
- OTHER ROADS
- TRAILS
- SURVEYED LINES:
  - TOWNSHIPS, BASE LINES, ETC.
  - LOTS, MINING CLAIMS, PARCELS, ETC.
- UNSURVEYED LINES:
  - LOT LINES
  - PARCEL BOUNDARY
  - MINING CLAIMS ETC.
- RAILWAY AND RIGHT OF WAY
- UTILITY LINES
- NON-PERENNIAL STREAM
- FLOODING OR FLOODING RIGHTS
- SUBDIVISION OR COMPOSITE PLAN
- RESERVATIONS
- ORIGINAL SHORELINE
- MARSH OR MUSKEG
- MINES
- TRAVERSE MONUMENT

DISPOSITION OF CROWN LANDS

TYPE OF DOCUMENT	SYMBOL
PATENT, SURFACE & MINING RIGHTS	Ⓟ or ●
" , SURFACE RIGHTS ONLY	Ⓟ S.R.O. or ◓
" , MINING RIGHTS ONLY	◒
LEASE, SURFACE & MINING RIGHTS	Ⓛ or ■
" , SURFACE RIGHTS ONLY	▭
" , MINING RIGHTS ONLY	▭
LICENCE OF OCCUPATION	L.O. or ▼
ORDER-IN-COUNCIL	OC
RESERVATION	Ⓡ
CANCELLED	⊗
SAND & GRAVEL	Ⓢ

NOTE: MINING RIGHTS IN PARCELS PATENTED PRIOR TO MAY 6, 1913, VESTED IN ORIGINAL PATENTEE BY THE PUBLIC LANDS ACT, R.S.O. 1970, CHAP. 380, SEC. 63, SUBSEC 1.

SCALE: 1 INCH = 40 CHAINS

FEET 0 1000 2000 4000 6000 8000

METRES 0 200 1000 (1 KM) 2000 (2 KM)

(R1) SEC 36/80 NRW 65/84 01/03/84 MR&SR
10-3/90 OPENS NRW 65/84
(R2) SEC 36/80 NRW 23/85 11-27/85 MR&SR
0-L2/89NR OPENS NRW 23/85
(R3) ~~Sec 36/80 W-9/80 24/01/80 MRS~~
Sec 36/80 0-11/86 14/02/86 MRS
(R4) W-22/86 6/3/86 Sec 36/80 MRS
0-02/88L OPENS 1/86

TOWNSHIP

McVITTIE

M.N.R. ADMINISTRATIVE DISTRICT

KIRKLAND LAKE

MINING DIVISION

LARDER LAKE

LAND TITLES / REGISTRY DIVISION

TIMISKAMING

Ministry of Natural Resources — Land Management Branch

Ontario

Date SEPTEMBER 1984

Number G-3163

DATE OF ISSUE

APR 16 1998

PROVINCIAL RECORDING OFFICE - SUDBURY

THE INFORMATION THAT APPEARS ON THIS MAP HAS BEEN COMPILED FROM VARIOUS SOURCES AND ACCURACY IS NOT GUARANTEED. THOSE WISHING TO STAKE MINING CLAIMS SHOULD CONSULT WITH THE MINING RECORDER, MINISTRY OF NORTHERN DEVELOPMENT AND MINES, FOR ADDITIONAL INFORMATION ON THE STATUS OF THE LANDS SHOWN HEREON.

LARDER LAKE MINING DIV. RECEIVED FEB - 8 1995

COPY OF THIS MYLAR ARCHIVED OCT. 31, 1991

ARCHIVED APR. 18, 1994

ARCHIVED JAN 29/96

TRIM LINE

G-3163

MCVITTIE Tp.

G-3163

Katrine Tp. (M. 357)

MUNICIPALITY OF LARDER LAKE — IMPROVEMENT DISTRICT OF MC GARRY

Gauthier Tp. (M. 350)

McGarry Tp. (M. 369)

Hearst Tp. (M. 354)

MUNICIPALITY OF LARDER LAKE — IMPROVEMENT DISTRICT OF MC GARRY

THE TOWNSHIP OF McVITTIE

DISTRICT OF TIMISKAMING

LARDER LAKE MINING DIVISION

SCALE: 1-INCH - 40 CHAINS

LEGEND

PATENTED LAND	● or Ⓟ
CROWN LAND SALE	C.S.
LEASES	Ⓛ
LOCATED LAND	Loc.
LICENSE OF OCCUPATION	L.O.
MINING RIGHTS ONLY	M.R.O.
SURFACE RIGHTS ONLY	S.R.O.
ROADS	
IMPROVED ROADS	
KING'S HIGHWAYS	
RAILWAYS	
POWER LINES	
MARSH OR MUSKEG	
MINES	
CANCELLED	C.
PATENTED S.R.O.	

NOTES

400' SURFACE RIGHTS RESERVATION ALONG THE SHORES OF ALL LAKES AND RIVERS.

Staking of mg. claims within the area shown thus ▨ Town of Larder Lake - Subject to Sec.37(b) of the Mining Act (R.S.O. 1970)

LARDER LAKE MINING DIV.
RECEIVED
NOV 15 1973
AM 7 8 9 10 11 12 1 2 3 4 5 6 PM

PLAN NO. M.370 #17

ONTARIO
MINISTRY OF NATURAL RESOURCES
SURVEYS AND MAPPING BRANCH

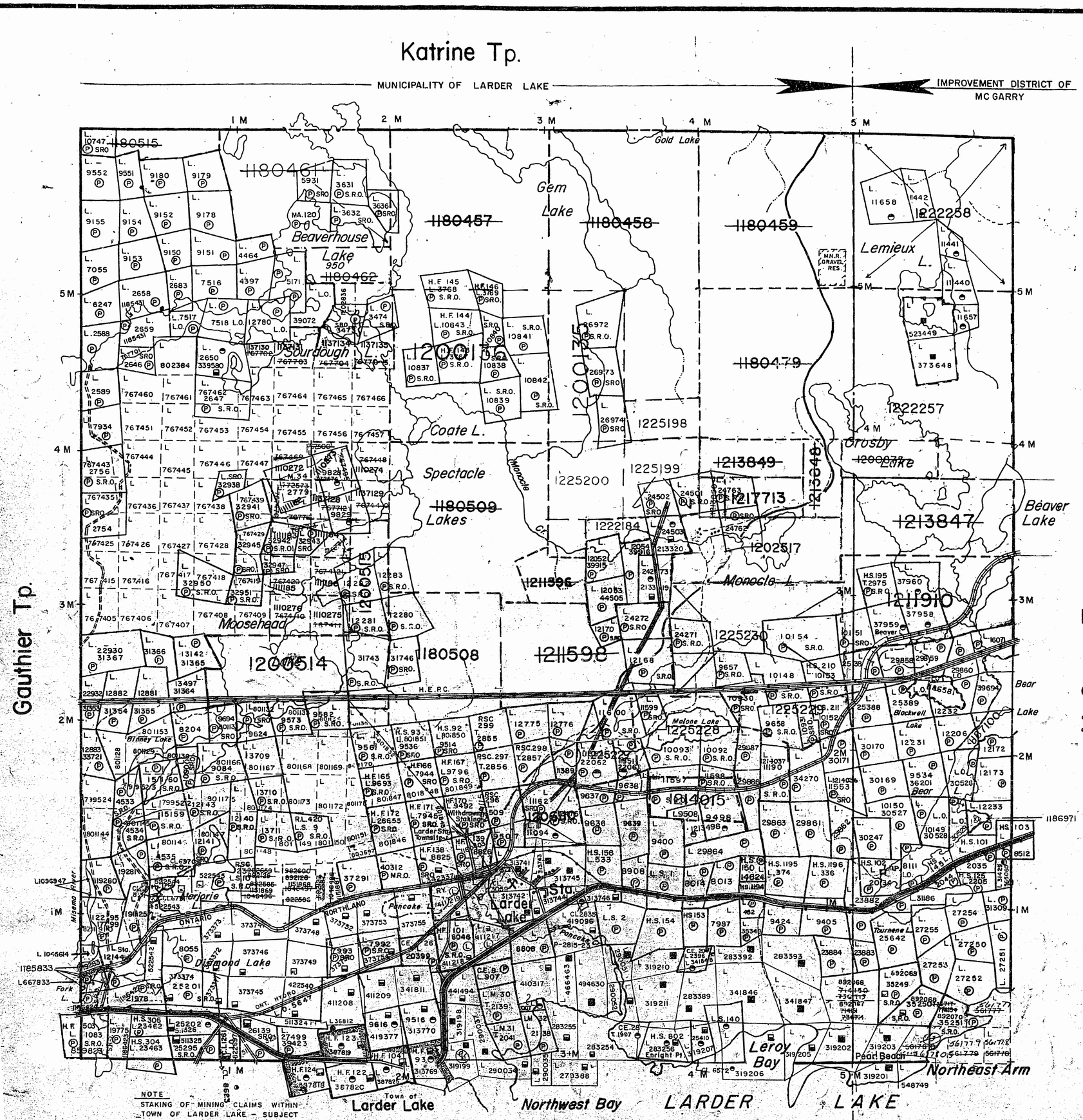

NOTE
STAKING OF MINING CLAIMS WITHIN TOWN OF LARDER LAKE – SUBJECT TO SEC. 37(b) OF MINING ACT (R.S.O.1970).

LEGEND

- HIGHWAY AND ROUTE No.
- OTHER ROADS
- TRAILS
- SURVEYED LINES:
  - TOWNSHIPS, BASE LINES, ETC.
  - LOTS, MINING CLAIMS, PARCELS, ETC.
- UNSURVEYED LINES:
  - LOT LINES
  - PARCEL BOUNDARY
  - MINING CLAIMS ETC.
- RAILWAY AND RIGHT OF WAY
- UTILITY LINES
- NON-PERENNIAL STREAM
- FLOODING OR FLOODING RIGHTS
- SUBDIVISION OR COMPOSITE PLAN
- RESERVATIONS
- ORIGINAL SHORELINE
- MARSH OR MUSKEG
- MINES
- TRAVERSE MONUMENT

DISPOSITION OF CROWN LANDS

TYPE OF DOCUMENT	SYMBOL
PATENT, SURFACE & MINING RIGHTS	(P) or ●
" , SURFACE RIGHTS ONLY	(P) S.R.O. or ◓
" , MINING RIGHTS ONLY	◒
LEASE, SURFACE & MINING RIGHTS	(L) or ■
" , SURFACE RIGHTS ONLY	▭
" , MINING RIGHTS ONLY	▭
LICENCE OF OCCUPATION	L.O. or ▼
ORDER-IN-COUNCIL	OC
RESERVATION	(R)
CANCELLED	⊗
SAND & GRAVEL	(G)

NOTE: MINING RIGHTS IN PARCELS PATENTED PRIOR TO MAY 6, 1913, VESTED IN ORIGINAL PATENTEE BY THE PUBLIC LANDS ACT, R.S.O. 1970, CHAP. 380, SEC. 63, SUBSEC 1.

SCALE: 1 INCH = 40 CHAINS

FEET 0 1000 2000 4000 6000 8000

METRES 0 200 1000 (1 KM) 2000 (2 KM)

(R1) SEC 36/80 NRW 65/84 01/03/84 mR&SR
0-L3/90 OPENS NRW 65/84
(R2) SEC 36/80 NRW 23/85 11-27-85 mR&SR
0-L2/89NR OPENS NRW 23/85
(R3) ~~Sec 36/80 W-9/80 24/01/80 mrs~~
Sec 36/80 0-11/80 14/02/80 mrs
(R4) W-22/86 6/3/86 Sec 36/80 mrs
0-02/88L OPENS [illegible]/86

TOWNSHIP

McVITTIE

M.N.R. ADMINISTRATIVE DISTRICT
KIRKLAND LAKE

MINING DIVISION
LARDER LAKE

LAND TITLES / REGISTRY DIVISION
TIMISKAMING

Ministry of Natural Resources — Land Management Branch
Ontario

Date SEPTEMBER 1984

Number G-3163

DATE OF ISSUE
APR 14 1998
PROVINCIAL RECORDING OFFICE - SUDBURY

THE INFORMATION THAT APPEARS ON THIS MAP HAS BEEN COMPILED FROM VARIOUS SOURCES AND ACCURACY IS NOT GUARANTEED. THOSE WISHING TO STAKE MINING CLAIMS SHOULD CONSULT WITH THE MINING RECORDER, MINISTRY OF NORTHERN DEVELOPMENT AND MINES, FOR ADDITIONAL INFORMATION ON THE STATUS OF THE LANDS SHOWN HEREON.

LARDER LAKE MINING DIV. RECEIVED FEB - 8 1985

COPY OF THIS MYLAR ARCHIVED OCT. 31, 1991
ARCHIVED APR. 18, 1994
ARCHIVED JAN 29/96

TRIM LINE

G-3163

MCVITTIE Tp.

G-3163

Katrine Tp.

MUNICIPALITY OF LARDER LAKE — IMPROVEMENT DISTRICT OF MC GARRY

Gauthier Tp. — McGarry Tp.

Hearst Tp.

MUNICIPALITY OF LARDER LAKE — IMPROVEMENT DISTRICT OF MC GARRY

NOTE
STAKING OF MINING CLAIMS WITHIN TOWN OF LARDER LAKE – SUBJECT TO SEC. 37(b) OF MINING ACT (R.S.O.1970).

TRIM LINE

LEGEND

- HIGHWAY AND ROUTE No.
- OTHER ROADS
- TRAILS
- SURVEYED LINES:
  - TOWNSHIPS, BASE LINES, ETC.
  - LOTS, MINING CLAIMS, PARCELS, ETC.
- UNSURVEYED LINES:
  - LOT LINES
  - PARCEL BOUNDARY
  - MINING CLAIMS ETC.
- RAILWAY AND RIGHT OF WAY
- UTILITY LINES
- NON-PERENNIAL STREAM
- FLOODING OR FLOODING RIGHTS
- SUBDIVISION OR COMPOSITE PLAN
- RESERVATIONS
- ORIGINAL SHORELINE
- MARSH OR MUSKEG
- MINES
- TRAVERSE MONUMENT

DISPOSITION OF CROWN LANDS

TYPE OF DOCUMENT	SYMBOL
PATENT, SURFACE & MINING RIGHTS	P or
" , SURFACE RIGHTS ONLY	P S.R.O. or
" , MINING RIGHTS ONLY	
LEASE, SURFACE & MINING RIGHTS	L or
" , SURFACE RIGHTS ONLY	
" , MINING RIGHTS ONLY	
LICENCE OF OCCUPATION	L.O. or
ORDER-IN-COUNCIL	OC
RESERVATION	R
CANCELLED	
SAND & GRAVEL	

NOTE: MINING RIGHTS IN PARCELS PATENTED PRIOR TO MAY 6, 1913, VESTED IN ORIGINAL PATENTEE BY THE PUBLIC LANDS ACT, R.S.O. 1970, CHAP. 380, SEC. 63, SUBSEC 1.

SCALE: 1 INCH = 40 CHAINS

FEET 0 1000 2000 4000 6000 8000

METRES 0 200 1000 2000 (1 KM) (2 KM)

SEC 36/80 NRW 65/84 01/03/84 MR&SR
01-3/90 OPENS NRW 65/84
SEC 36/80 NRW. 23/85 11-27-85 MR&SR.
01-2/89 NR OPENS NRW 23/85
Sec 36 (2) W-9-86 2-10-86 MR&SR
Sec 36(2) 01-11-86 14/02/86 MR&SR
W-22/86 6/3/86 Sec 36 (2) 86 MR&SR
TOWNSHIP 01-02/88 OPENS MR&SR 86

McVITTIE

M.N.R. ADMINISTRATIVE DISTRICT
KIRKLAND LAKE

MINING DIVISION
LARDER LAKE

LAND TITLES / REGISTRY DIVISION
TIMISKAMING

Ministry of Natural Resources — Land Management Branch
Ontario

Date SEPTEMBER 1984

Number G-3163

THE INFORMATION THAT APPEARS ON THIS MAP HAS BEEN COMPILED FROM VARIOUS SOURCES AND ACCURACY IS NOT GUARANTEED. THOSE WISHING TO STAKE MINING CLAIMS SHOULD CONSULT WITH THE MINING RECORDER, MINISTRY OF NORTHERN DEVELOPMENT AND MINES, FOR ADDITIONAL INFORMATION ON THE STATUS OF THE LANDS SHOWN HEREON.

LARDER LAKE MINING DIV.
RECEIVED
FEB - 8 1985
AM 7 8 9 10 11 12 1 2 3 4 5 6 PM

COPY OF THIS MYLAR ARCHIVED OCT. 31, 1991
ARCHIVED APR. 18, 1994
ARCHIVED JAN 29/96

G-3163

G-3163

McVITTIE

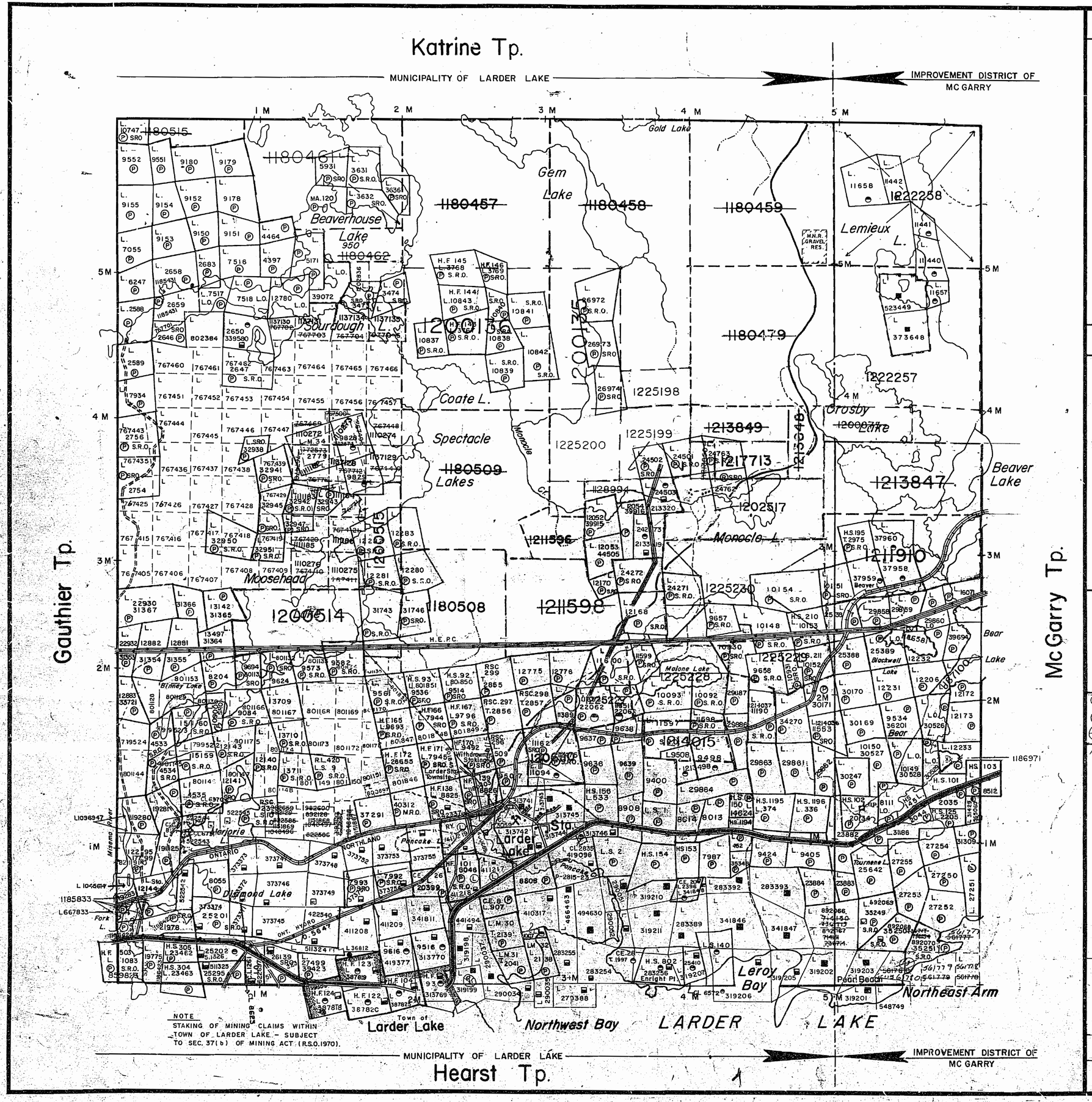

NOTE
STAKING OF MINING CLAIMS WITHIN TOWN OF LARDER LAKE - SUBJECT TO SEC. 37(b) OF MINING ACT (R.S.O.1970).

LEGEND

- HIGHWAY AND ROUTE No.
- OTHER ROADS
- TRAILS
- SURVEYED LINES:
  - TOWNSHIPS, BASE LINES, ETC.
  - LOTS, MINING CLAIMS, PARCELS, ETC.
- UNSURVEYED LINES:
  - LOT LINES
  - PARCEL BOUNDARY
  - MINING CLAIMS ETC.
- RAILWAY AND RIGHT OF WAY
- UTILITY LINES
- NON-PERENNIAL STREAM
- FLOODING OR FLOODING RIGHTS
- SUBDIVISION OR COMPOSITE PLAN
- RESERVATIONS
- ORIGINAL SHORELINE
- MARSH OR MUSKEG
- MINES
- TRAVERSE MONUMENT

DISPOSITION OF CROWN LANDS

TYPE OF DOCUMENT	SYMBOL
PATENT, SURFACE & MINING RIGHTS	(P) or ●
" , SURFACE RIGHTS ONLY	(P) S.R.O. or ◓
" , MINING RIGHTS ONLY	◒
LEASE, SURFACE & MINING RIGHTS	(L) or ■
" , SURFACE RIGHTS ONLY	▭
" , MINING RIGHTS ONLY	▭
LICENCE OF OCCUPATION	L.O. or ▼
ORDER-IN-COUNCIL	OC
RESERVATION	(R)
CANCELLED	⊗
SAND & GRAVEL	(G)

NOTE: MINING RIGHTS IN PARCELS PATENTED PRIOR TO MAY 6, 1913, VESTED IN ORIGINAL PATENTEE BY THE PUBLIC LANDS ACT, R.S.O. 1970, CHAP. 380, SEC. 63, SUBSEC 1.

SCALE: 1 INCH = 40 CHAINS

FEET 0 1000 2000 4000 6000 8000

METRES 0 200 1000 (1 KM) 2000 (2 KM)

(R1) SEC 36/80 NRW 65/84 01/03/84 MR+SR
0-L3/90 OPENS NRW 65/84
(R2) SEC 36/80 NRW 23/85 11-27-85 MR+SR
0-L2/89NR OPENS NRW 23/85
(R3) ~~Sec 36/80 W. 9/86 21/07/86 MRS~~
Sec 36/80 0. 11/86 14/08/86 MRS
(R4) W-22/86 6/3/86 Sec 36/80 MRS
TOWNSHIP 0-02/88L OPENS 1/86

McVITTIE

M.N.R. ADMINISTRATIVE DISTRICT
KIRKLAND LAKE

MINING DIVISION
LARDER LAKE

LAND TITLES / REGISTRY DIVISION
TIMISKAMING

Ministry of Natural Resources — Land Management Branch
Ontario

Date SEPTEMBER 1984

Number G-3163

COPY OF THIS MYLAR ARCHIVED OCT. 31, 1991
ARCHIVED APR. 18, 1994
ARCHIVED JAN 29/96

DATE OF ISSUE
APR 07 1998
PROVINCIAL RECORDING OFFICE - SUDBURY

THE INFORMATION THAT APPEARS ON THIS MAP HAS BEEN COMPILED FROM VARIOUS SOURCES AND ACCURACY IS NOT GUARANTEED. THOSE WISHING TO STAKE MINING CLAIMS SHOULD CONSULT WITH THE MINING RECORDER, MINISTRY OF NORTHERN DEVELOPMENT AND MINES, FOR ADDITIONAL INFORMATION ON THE STATUS OF THE LANDS SHOWN HEREON.

LARDER LAKE
RECEIVED
FEB - 8 1998

MCVITTIE 1b

G-3163

370

Mc VITTIE

LARDER LAKE MINING DIVISION

DISTRICT OF TIMISKAMING

Scale - 40 Chains - 1 Inch

M-370

MINING RECORDER
RECEIVED
OCT 31 1960
KIRKLAND LAKE - ONT.

KATRINE

GAUTHIER

McGARRY

Gem Lake
Beaverhouse Lake
Lake
Sourdough Lake
Coate Lake
Spectacle Lake
Lake
Moose Head Lake
Binney Lake
Marjorie Lake
Pascaloe Lake
Diamond Lake
Fork Lake
Crosby Lake
Nipissing Central Railway
Nipissing Northland Railway Formerly
Beaver Lake
Nipissing Central Railway
Hollywell Lake
Lake
Lake

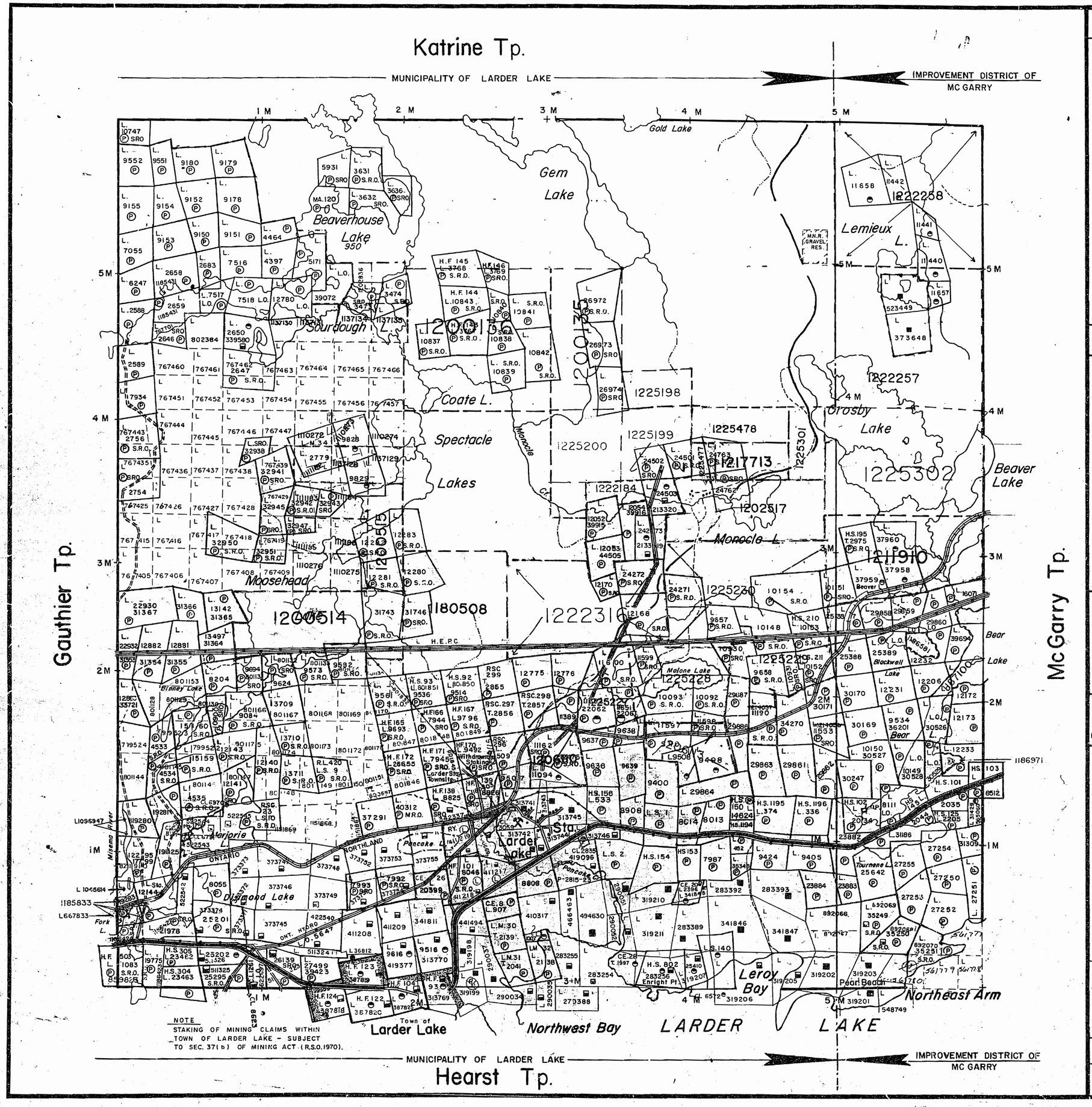

NOTE
STAKING OF MINING CLAIMS WITHIN TOWN OF LARDER LAKE - SUBJECT TO SEC. 37(b) OF MINING ACT (R.S.O.1970).

LEGEND

- HIGHWAY AND ROUTE No.
- OTHER ROADS
- TRAILS
- SURVEYED LINES:
  - TOWNSHIPS, BASE LINES, ETC.
  - LOTS, MINING CLAIMS, PARCELS, ETC.
- UNSURVEYED LINES:
  - LOT LINES
  - PARCEL BOUNDARY
  - MINING CLAIMS ETC.
- RAILWAY AND RIGHT OF WAY
- UTILITY LINES
- NON-PERENNIAL STREAM
- FLOODING OR FLOODING RIGHTS
- SUBDIVISION OR COMPOSITE PLAN
- RESERVATIONS
- ORIGINAL SHORELINE
- MARSH OR MUSKEG
- MINES
- TRAVERSE MONUMENT

DISPOSITION OF CROWN LANDS

TYPE OF DOCUMENT	SYMBOL
PATENT, SURFACE & MINING RIGHTS	P or
" , SURFACE RIGHTS ONLY	P S.R.O. or
" , MINING RIGHTS ONLY	
LEASE, SURFACE & MINING RIGHTS	L or
" , SURFACE RIGHTS ONLY	
" , MINING RIGHTS ONLY	
LICENCE OF OCCUPATION	L.O. or
ORDER-IN-COUNCIL	OC
RESERVATION	R
CANCELLED	
SAND & GRAVEL	

NOTE: MINING RIGHTS IN PARCELS PATENTED PRIOR TO MAY 6, 1913, VESTED IN ORIGINAL PATENTEE BY THE PUBLIC LANDS ACT, R.S.O. 1970, CHAP. 380, SEC. 63, SUBSEC 1.

SCALE: 1 INCH = 40 CHAINS

FEET 0 1000 2000 4000 6000 8000

METRES 0 200 1000 (1 KM) 2000 (2 KM)

R1 SEC 36/80 NRW 65/84 01/03/84 mR+SR
0-L3/90 OPENS NRW 65/84
R2 SEC 36/80 NRW 23/85 11-27-85 mR+SR
0-L2/89NR OPENS NRW 23/85
R3 Sec 36/80 W.9/80 ~~2/11/80 mRS~~
Sec 36/80 O.11/86 14/02/86
W-22/86 6/3/86 Sec 36/80 mRS
TOWNSHIP 0-02/88L OPENS [illegible]/86

McVITTIE

M.N.R. ADMINISTRATIVE DISTRICT
KIRKLAND LAKE

MINING DIVISION
LARDER LAKE

LAND TITLES / REGISTRY DIVISION
TIMISKAMING

Ontario Ministry of Natural Resources — Land Management Branch

Date SEPTEMBER 1984 | Number G-3163

THE INFORMATION THAT APPEARS ON THIS MAP HAS BEEN COMPILED FROM VARIOUS SOURCES AND ACCURACY IS NOT GUARANTEED. THOSE WISHING TO STAKE MINING CLAIMS SHOULD CONSULT WITH THE MINING RECORDER, MINISTRY OF NORTHERN DEVELOPMENT AND MINES, FOR ADDITIONAL INFORMATION ON THE STATUS OF THE LANDS SHOWN HEREON.

DATE OF ISSUE
JUL 17 1998
PROVINCIAL RECORDING OFFICE - SUDBURY

COPY OF THIS MYLAR ARCHIVED OCT. 31, 1991
ARCHIVED APR. 18, 1994
ARCHIVED JAN 29/96

MCVITTIE Tp.

G-3163

370

Dept. of Mines

LARDER LAKE MINING DIVISION.

TOWNSHIP OF

McVITTIE

SCALE: 40 CHAINS TO ONE INCH

M-370

KATRINE

GEM LAKE

BEAVER HOUSE LAKE

ARGONAUT

MOOSE HEAD LAKE

CROSBY LAKE

BEAVER

MALONE

SHEPPARD

SYNCATE

CROWN RESERVE

GAUTHIER

LARDER CITY TOWNSITE

PEARL BEACH TOWNSITE

LARDER LAKE

Katrine Tp.

MUNICIPALITY OF LARDER LAKE — IMPROVEMENT DISTRICT OF MC GARRY

Gauthier Tp. — McGarry Tp.

Hearst Tp.

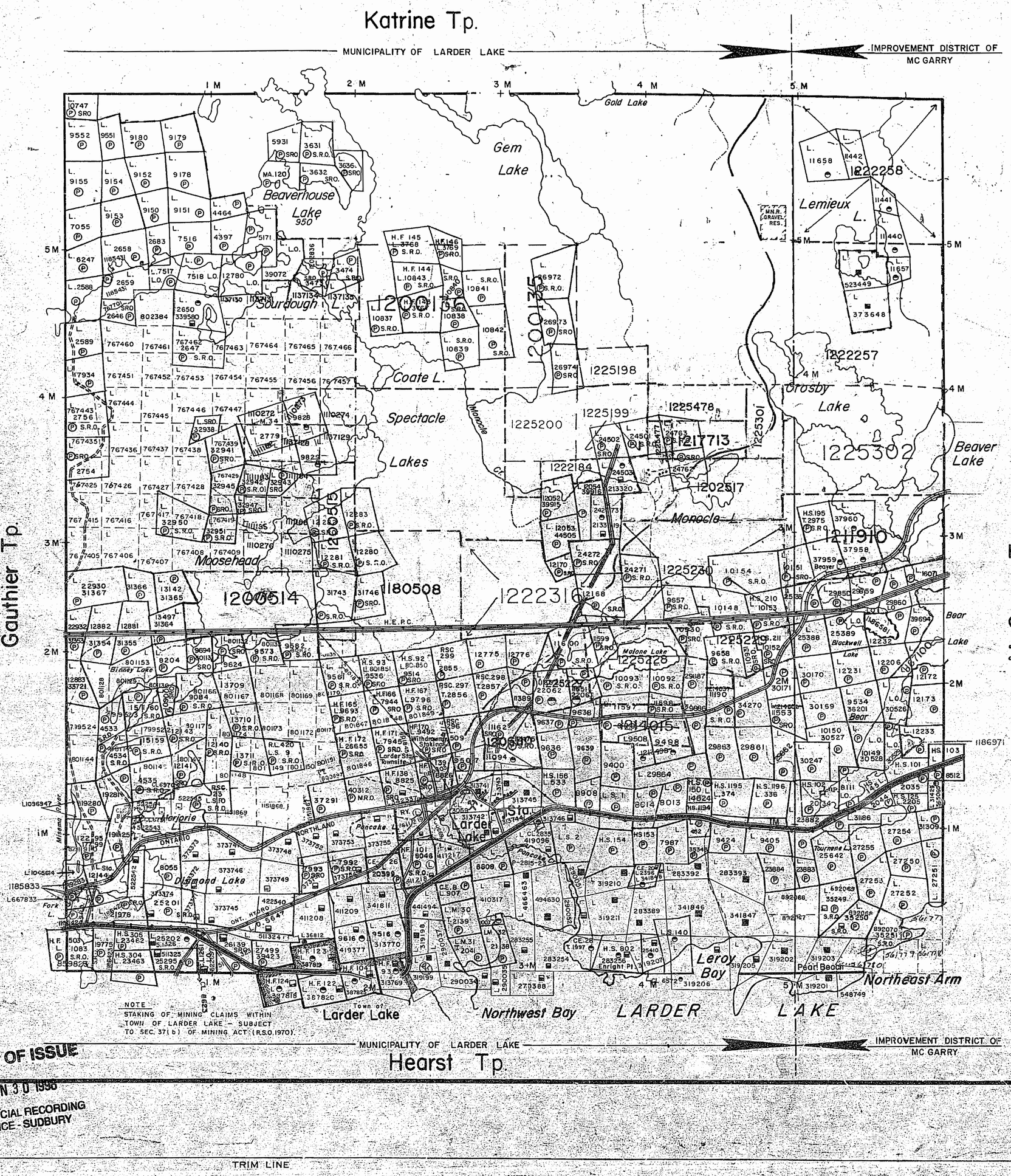

370

Dept. of Mines

LARDER LAKE MINING DIVISION

TOWNSHIP OF

Mc VITTIE M.370

SCALE: 40 CHAINS to ONE INCH

KATRINE

GEM LAKE

BEAVER HOUSE LAKE

CROCBY LAKE

BEAVER

MOUSE HEAD LAKE

MALONE L.

GAUTHIER

LARDER LAKE TOWNSITE

LARDER LAKE

370

Dept of Mines

LARDER LAKE MINING DIVISION

TOWNSHIP OF

Mc VITTIE

M-370

SCALE 40 CHAINS TO ONE INCH

KATRINE

GEM LAKE

BEAVER LAKE

STAG LAKE

MOOSE HEAD LAKE

MILTON SYNDICATE

CROWN RESERVE

PANCHAUD LAKE

GROS BEC LAKE

GOULD MINES

KIRKLAND CONS

T. & N. O. RY.

NOR. CANADA POWER

GAUTHIER

McGARRY

LARDER CITY TOWNSITE

PEARL BEACH TOWNSITE

LARDER LAKE

370

of Mines

LARDER LAKE MINING DIVISION

TOWNSHIP OF

Mc VITTIE

Scale 40 chains to one inch

M-370

KATRINE

GEM

BEAVER HOUSE LAKE

OTTO

LAKE

MOOSE HEAD LAKE

CROSBY LAKE

BEAVER LAKE

McGARRY

CAUTHIER

BRANCH RIVER

PEARL BEACH TOWNSITE

LARDER LAKE

DANE STATION ROAD

LEGEND

Katrine Tp. (M. 357)

MUNICIPALITY OF LARDER LAKE — MUNICIPALITY OF TOWNSHIP MC GARRY

Gouthier Tp. (M. 350)

McGarry Tp. (M. 369)

Hearst Tp. (M. 354)

Gem Lake · Gold Lake · Beaverhouse Lake · Sourdough L. · Codete L. · Spectacle Lakes · Moosehead Lake · Lemieux · Grosby Lake · Beaver Lake · Monocle L. · Malone Lake · Blackwell Lake · Bear Lake · Misema River · Marjorie · Pancake L. · Diamond Lake · Fork L. · Binney Lake · Star Lake · Larder Lake · Northwest Bay · LARDER LAKE · Leroy Bay · Pearl Beach · Northeast Arm · Town of Larder Lake

1 M · 2 M · 3 M · 4 M · 5 M

THE TOWNSHIP
OF

McVITTIE

DISTRICT OF
TIMISKAMING

LARDER LAKE
MINING DIVISION

SCALE: 1-INCH - 40 CHAINS

LEGEND

PATENTED LAND	⊗ or Ⓟ
CROWN LAND SALE	C.S.
LEASES	Ⓛ
LOCATED LAND	Loc.
LICENSE OF OCCUPATION	L.O.
MINING RIGHTS ONLY	M.R.O.
SURFACE RIGHTS ONLY	S.R.O.
ROADS	
IMPROVED ROADS	
KING'S HIGHWAYS	
RAILWAYS	
POWER LINES	
MARSH OR MUSKEG	
MINES	
CANCELLED	C.
PATENTED S.R.O.	

NOTES

400' SURFACE RIGHTS RESERVATION ALONG THE SHORES OF ALL LAKES AND RIVERS.

Staking of mg. claims within the area shown thus ▨ Town of Larder Lake - Subject to Sec.37(b) of the Mining Act (R.S.O. 1970)

This map replaced Sept. 23, 1982 (MN)

PLAN NO. M.370 #17

ONTARIO
MINISTRY OF NATURAL RESOURCES
SURVEYS AND MAPPING BRANCH