DISPOSITION OF CROWN LANDS

TYPE OF DOCUMENT	SYMBOL
PATENT, SURFACE & MINING RIGHTS	●
" , SURFACE RIGHTS ONLY	◓
" , MINING RIGHTS ONLY	◒
LEASE, SURFACE & MINING RIGHTS	■
" , SURFACE RIGHTS ONLY	▬
" , MINING RIGHTS ONLY	▬
LICENCE OF OCCUPATION	▼
ORDER-IN-COUNCIL	OC
RESERVATION	(R)
CANCELLED	⊗
SAND & GRAVEL	(G)

NOTE: MINING RIGHTS IN PARCELS PATENTED PRIOR TO MAY 6, 1913, VESTED IN ORIGINAL PATENTEE BY THE PUBLIC LANDS ACT, R.S.O. 1970, CHAP. 380, SEC. 63, SUBSEC 1.

NOTES

AREAS WITHDRAWN FROM DISPOSITION

S.R. — SURFACE RIGHTS M.R. — MINING RIGHTS

	Description	Order No.	Date	Disposition	File
(G1)	GRAVEL		19/12/31	SR.-MR.	61429
(R2)	LOOKOUT TOWER		31/10/31	SR.-MR.	84620

400' SURFACE RIGHTS RESERVATION ALONG THE SHORES OF ALL LAKES AND RIVERS.

DATE OF ISSUE
JUL 10 1981
Ministry of Natural Resources
TORONTO

(R3) TIMBER REGEN. W NWR 41/82 JUNE 29/82 S+MR.

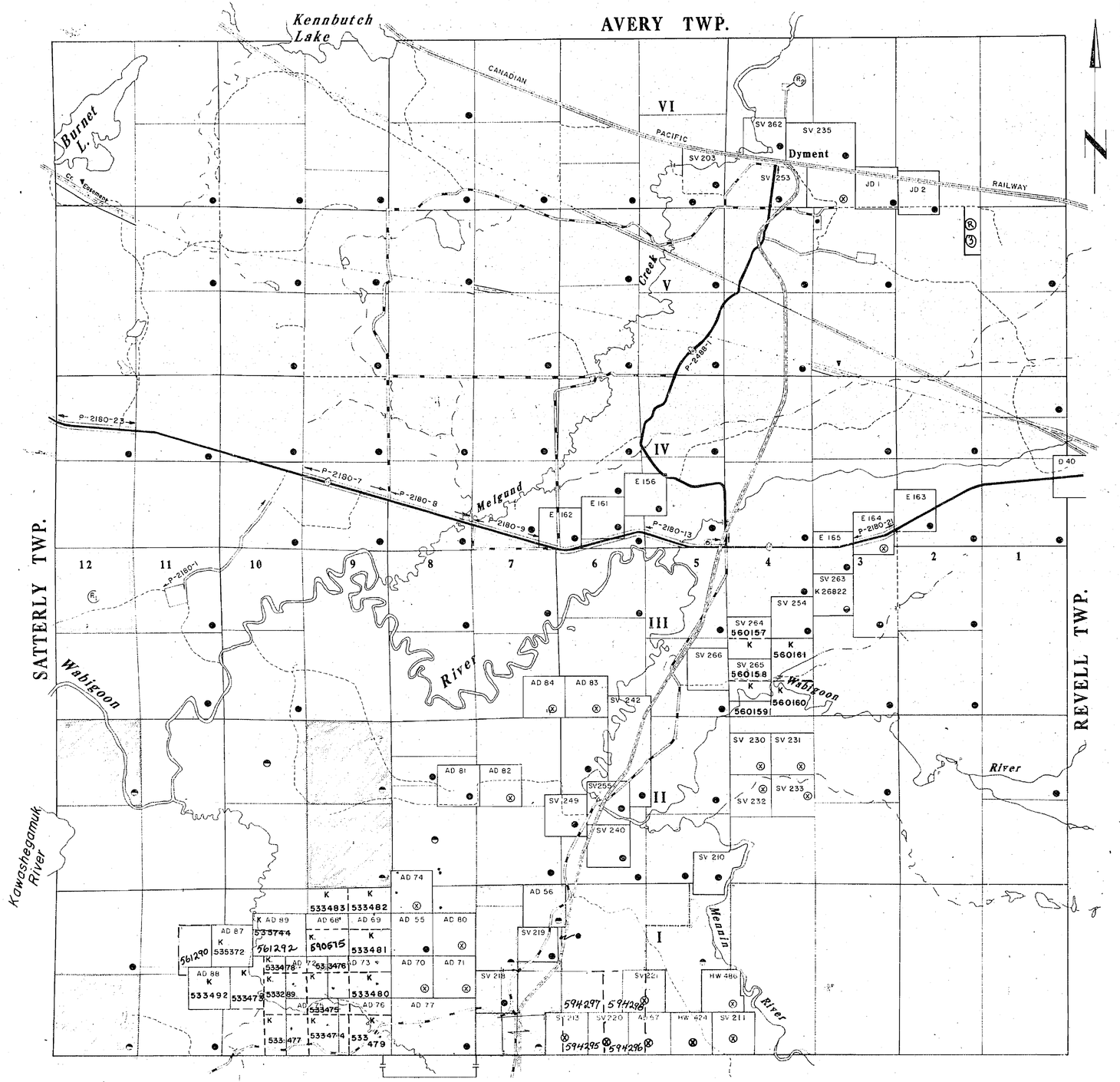

KENORA
MINING DIV.
RECEIVED
JUL 22 1981
AM 7 8 9 10 11 12 1 2 3 4 5 6 PM
UNTIL MAR 23/83

LEGEND

- HIGHWAY AND ROUTE No.
- OTHER ROADS
- TRAILS
- SURVEYED LINES:
  - TOWNSHIPS, BASE LINES, ETC.
  - LOTS, MINING CLAIMS, PARCELS, ETC.
- UNSURVEYED LINES:
  - LOT LINES
  - PARCEL BOUNDARY
  - MINING CLAIMS ETC.
- RAILWAY AND RIGHT OF WAY
- UTILITY LINES
- NON-PERENNIAL STREAM
- FLOODING OR FLOODING RIGHTS
- SUBDIVISION OR COMPOSITE PLAN
- RESERVATIONS
- ORIGINAL SHORELINE
- MARSH OR MUSKEG
- MINES
- TRAVERSE MONUMENT

SCALE: 1 INCH = 40 CHAINS

FEET 0 1000 2000 4000 6000 8000
METRES 0 200 1000 (1 KM) 2000 (2 KM)

ACRES	HECTARES
40	16

TOWNSHIP OF
MELGUND

DISTRICT
KENORA

MINING DIVISION
KENORA

Ontario Ministry of Natural Resources — Surveys and Mapping Branch

Date	Plan No.
NOV. 9/1977	M - 2011
National Topographic Series	

DISPOSITION OF CROWN LANDS

TYPE OF DOCUMENT	SYMBOL
PATENT, SURFACE & MINING RIGHTS	
" SURFACE RIGHTS ONLY	
" MINING RIGHTS ONLY	
LEASE, SURFACE & MINING RIGHTS	
" SURFACE RIGHTS ONLY	
" MINING RIGHTS ONLY	
LICENCE OF OCCUPATION	
ORDER IN COUNCIL	OC
RESERVATION	R
CANCELLED	
SAND & GRAVEL	G

NOTE: MINING RIGHTS IN PARCELS PATENTED PRIOR TO MAY 6, 1913 VESTED IN ORIGINAL PATENTEE BY THE PUBLIC LANDS ACT, R.S.O. 1970, CHAP. 380, SEC. 63, SUBSEC. 1.

NOTES

AREAS WITHDRAWN FROM DISPOSITION

S.R. - SURFACE RIGHTS M.R. - MINING RIGHTS

Description	Order No.	Date	Disposition	File
[illegible]	[illegible]	[illegible]	[illegible]	[illegible]
[illegible]	[illegible]	[illegible]	[illegible]	[illegible]

400' SURFACE RIGHTS RESERVATION ALONG THE SHORES OF ALL LAKES AND RIVERS

[illegible] June 29/82 S&M. Rights

THE INFORMATION THAT APPEARS ON THIS MAP HAS BEEN COMPILED FROM VARIOUS SOURCES, AND ACCURACY IS NOT GUARANTEED. THOSE WISHING TO STAKE MINING CLAIMS SHOULD CONSULT WITH THE MINING RECORDER, MINISTRY OF NORTHERN DEVELOPMENT AND MINES, FOR ADDITIONAL INFORMATION ON THE STATUS OF THE LANDS SHOWN HEREON.

; A44 MNR GRAVEL

GD 11 DYMENT DISPOSAL

NOTICE: THE SURFACE RIGHTS LYING WITHIN 40.25m OF THE CENTRE LINE OF THE TRANSCANADA PIPELINE RIGHT OF WAY ARE WITHDRAWN FROM STAKING OUT, PROSPECTING, SALE OR LEASE BY ORDER W.O. [illegible], DATED SEPT. 30, 1991, SECTION 112 OF THE NATIONAL ENERGY BOARD ACT APPLIES.

AVERY TWP. G2575

Kennbutch Lake

Burnet L.

Cr. Easement CL7770 CL6381

Dyment

CL7935 PCL10

Railway

Creek

CL7895

MNR RES. 1A44 GD11

Melgund

SATTERLY TWP. G6353

REVELL TWP. G1321

12 11 10 9 8 7 6 5 4 3 2 1

VI V IV III II I

K 26822

SV 2744

1216088

1216089

Wabigoon River

Wabigoon

SV 2301 SV 2301

S.R.O.

Kawashegamuk River

1163130 1163129 777203 777206 777204 777205 850268 850269 850270

S.R.O. 125890 K 125614 125189 125193 1052919

Manitou

River

LEGEND

- HIGHWAY AND ROUTE NO.
- OTHER ROADS
- TRAILS
- SURVEYED LINES
  - TOWNSHIPS, BASE LINES, ETC.
  - LOTS, MINING CLAIMS, PARCELS, ETC.
- UNSURVEYED LINES
  - LOT LINES
  - PARCEL BOUNDARY
  - MINING CLAIMS, ETC.
- RAILWAY AND RIGHT OF WAY
- UTILITY LINES
- NON PERENNIAL STREAM
- FLOODING OR FLOODING RIGHTS
- SUBDIVISION OR COMPOSITE PLAN
- RESERVATIONS
- ORIGINAL SHORELINE
- MARSH OR MUSKEG
- MINES
- TRAVERSE MONUMENT

DATE OF ISSUE

SEP 03 1997

PROVINCIAL RECORDING OFFICE - SUDBURY

SCALE: 1 INCH = 40 CHAINS

1 CM = 400 METRES

ACRES	HECTARES
40	16

TOWNSHIP OF

MELGUND

DISTRICT

KENORA

MINING DIVISION

KENORA

Ontario

Ministry of Natural Resources — Surveys and Mapping Branch

Date [illegible]

National Topographic Series

PLAN No. M-2011

G2592 TABOR LAKE

G-0827

DATE OF ISSUE

FEB 09 1998

PROVINCIAL RECORDING OFFICE - SUDBURY

DISPOSITION OF CROWN LANDS

TYPE OF DOCUMENT	SYMBOL
PATENT, SURFACE & MINING RIGHTS	●
" , SURFACE RIGHTS ONLY	◓
" , MINING RIGHTS ONLY	◒
LEASE, SURFACE & MINING RIGHTS	■
" , SURFACE RIGHTS ONLY	⬒
" , MINING RIGHTS ONLY	⬓
LICENCE OF OCCUPATION	▼
ORDER-IN-COUNCIL	OC
RESERVATION	Ⓡ
CANCELLED	⊗
SAND & GRAVEL	Ⓖ

NOTE: MINING RIGHTS IN PARCELS PATENTED PRIOR TO MAY 6, 1913, VESTED IN ORIGINAL PATENTEE BY THE PUBLIC LANDS ACT, R.S.O. 1970, CHAP. 380, SEC. 63, SUBSEC 1.

NOTES

AREAS WITHDRAWN FROM DISPOSITION

S.R. — SURFACE RIGHTS M.R. — MINING RIGHTS

	Description	Order No.	Date	Disposition	File
R1	GRAVEL		19/12/31	SR.-MR.	61429
R2	LOOKOUT TOWER		31/10/31	SR.-MR.	84620

400' SURFACE RIGHTS RESERVATION ALONG THE SHORES OF ALL LAKES AND RIVERS.

R3 WNWR 41/82 June 29/82 S&M. Rights

THE INFORMATION THAT APPEARS ON THIS MAP HAS BEEN COMPILED FROM VARIOUS SOURCES, AND ACCURACY IS NOT GUARANTEED. THOSE WISHING TO STAKE MINING CLAIMS SHOULD CONSULT WITH THE MINING RECORDER, MINISTRY OF NORTHERN DEVELOPMENT AND MINES, FOR ADDITIONAL INFORMATION ON THE STATUS OF THE LANDS SHOWN HEREON.

1A44 MNR GRAVEL
GD 11 DYMENT DISPOSAL

1994 - Herbicide Spray
August 15 - September 14, 1994

NOTICE: THE SURFACE RIGHTS LYING WITHIN 40.25m OF THE CENTRE LINE OF THE TRANSCANADA PIPELINE RIGHT OF WAY ARE WITHDRAWN FROM STAKING OUT, PROSPECTING, SALE OR LEASE BY ORDER W.01.91 ONT. DATED SEPT.30, 1991. SECTION 112 OF THE NATIONAL ENERGY BOARD ACT APPLIES

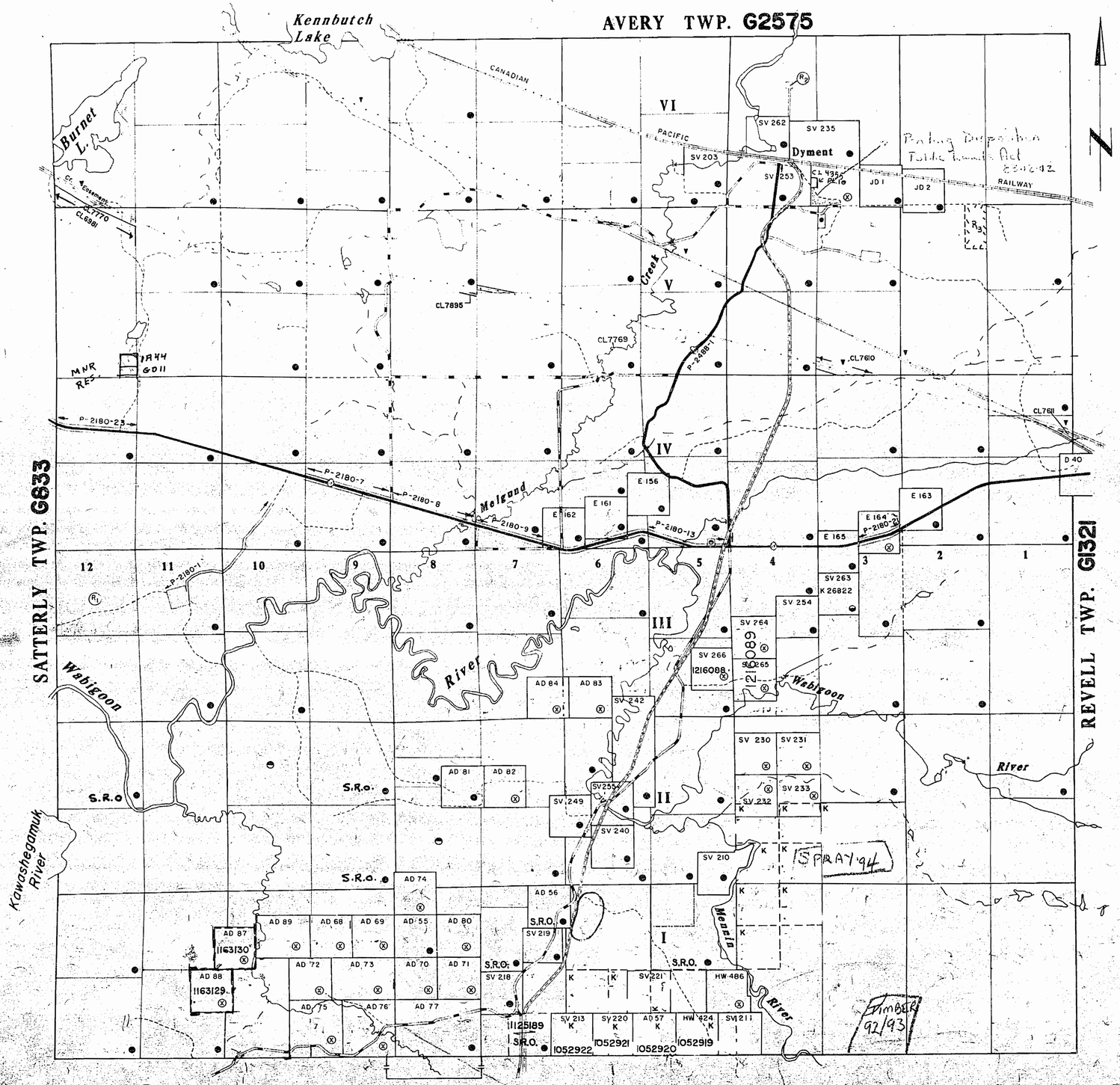

LEGEND

- HIGHWAY AND ROUTE No.
- OTHER ROADS
- TRAILS
- SURVEYED LINES:
  - TOWNSHIPS, BASE LINES, ETC.
  - LOTS, MINING CLAIMS, PARCELS, ETC.
- UNSURVEYED LINES:
  - LOT LINES
  - PARCEL BOUNDARY
  - MINING CLAIMS ETC.
- RAILWAY AND RIGHT OF WAY
- UTILITY LINES
- NON-PERENNIAL STREAM
- FLOODING OR FLOODING RIGHTS
- SUBDIVISION OR COMPOSITE PLAN
- RESERVATIONS
- ORIGINAL SHORELINE
- MARSH OR MUSKEG
- MINES
- TRAVERSE MONUMENT

KENORA MINING DIV. RECEIVED JUL 14 1978

SCALE: 1 INCH = 40 CHAINS

FEET 0 1000 2000 4000 6000 8000

METRES 0 200 1000 (1 KM) 2000 (2 KM)

ACRES	HECTARES
40	16

TOWNSHIP OF

MELGUND

DISTRICT

KENORA

MINING DIVISION

KENORA

Ontario Ministry of Natural Resources Surveys and Mapping Branch

Date NOV. 9/1977

National Topographic Series

Plan No. M-2011

G2592 TABOR LAKE

G-0827

2011

June 1956

PLAN OF
MELGUND T'WP.
KENORA MINING DIVISION.
DISTRICT OF KENORA.

Scale, 40 chains to an inch.

AVERY T'WP.

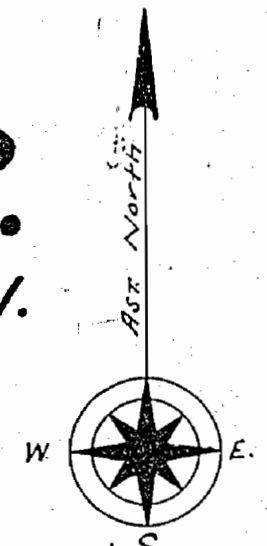

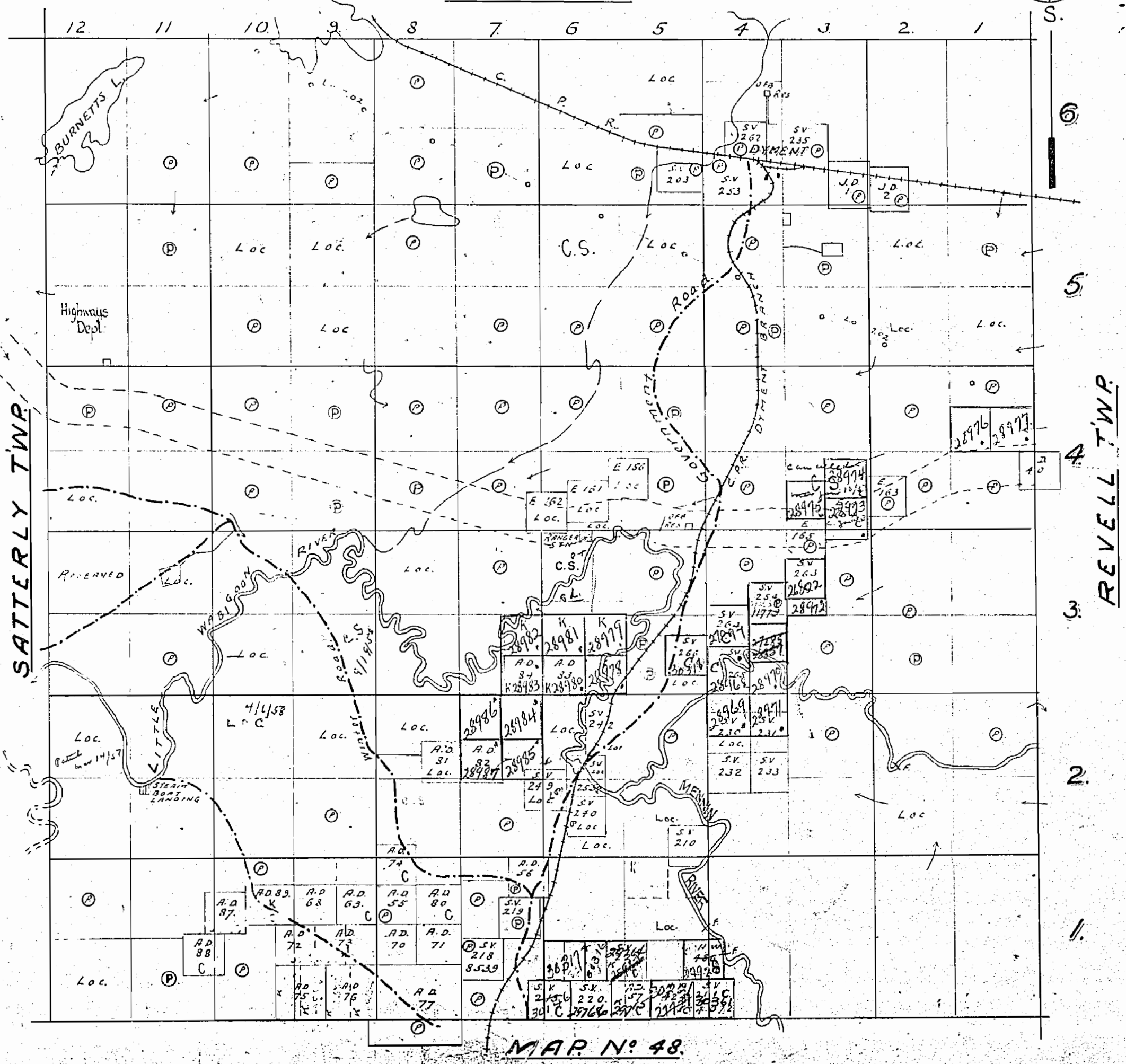

M-2011

MELGUND TWP. M-2011

DISPOSITION OF CROWN LANDS

TYPE OF DOCUMENT	SYMBOL
PATENT, SURFACE & MINING RIGHTS	●
" , SURFACE RIGHTS ONLY	◒
" , MINING RIGHTS ONLY	◒
LEASE, SURFACE & MINING RIGHTS	■
" , SURFACE RIGHTS ONLY	▭
" , MINING RIGHTS ONLY	▭
LICENCE OF OCCUPATION	▼
ORDER-IN-COUNCIL	OC
RESERVATION	(R)
CANCELLED	⊗
SAND & GRAVEL	(S)

NOTE: MINING RIGHTS IN PARCELS PATENTED PRIOR TO MAY 6, 1913, VESTED IN ORIGINAL PATENTEE BY THE PUBLIC LANDS ACT, R.S.O. 1970, CHAP. 380, SEC. 63, SUBSEC 1.

NOTES

AREAS WITHDRAWN FROM DISPOSITION

S.R. – SURFACE RIGHTS M.R. – MINING RIGHTS

	Description	Order No.	Date	Disposition	File
(R1)	GRAVEL		19/12/31	SR.-MR.	61429
(R2)	LOOKOUT TOWER		31/10/31	SR.-MR.	84620

400' SURFACE RIGHTS RESERVATION ALONG THE SHORES OF ALL LAKES AND RIVERS.

R_3 WWR 41/82 June 29/82 S&M. Rights

THE INFORMATION THAT APPEARS ON THIS MAP HAS BEEN COMPILED FROM VARIOUS SOURCES, AND ACCURACY IS NOT GUARANTEED. THOSE WISHING TO STAKE MINING CLAIMS SHOULD CONSULT WITH THE MINING RECORDER, MINISTRY OF NORTHERN DEVELOPMENT AND MINES, FOR ADDITIONAL INFORMATION ON THE STATUS OF THE LANDS SHOWN HEREON.

1A44 MNR GRAVEL
GD 11 DYMENT DISPOSAL

NOTICE: THE SURFACE RIGHTS LYING WITHIN 40.25m OF THE CENTRE LINE OF THE TRANSCANADA PIPELINE RIGHT OF WAY ARE WITHDRAWN FROM STAKING OUT, PROSPECTING, SALE OR LEASE BY ORDER W.O.I.91 ONT. DATED SEPT. 30, 1991. SECTION 112 OF THE NATIONAL ENERGY BOARD ACT APPLIES

AVERY TWP. G2575

Kennbutch Lake
Burnet L.
CANADIAN PACIFIC RAILWAY
Dyment
Pending Disposition Public Lands Act 83:12:02
Creek
Melgund River
Wabigoon River
Kawashegamuk River
MNR RES
S.R.O.
SATTERLY TWP. G833
REVELL TWP. G1321
G2592 TABOR LAKE

LEGEND

- HIGHWAY AND ROUTE No.
- OTHER ROADS
- TRAILS
- SURVEYED LINES:
  - TOWNSHIPS, BASE LINES, ETC.
  - LOTS, MINING CLAIMS, PARCELS, ETC.
- UNSURVEYED LINES:
  - LOT LINES
  - PARCEL BOUNDARY
  - MINING CLAIMS ETC.
- RAILWAY AND RIGHT OF WAY
- UTILITY LINES
- NON-PERENNIAL STREAM
- FLOODING OR FLOODING RIGHTS
- SUBDIVISION OR COMPOSITE PLAN
- RESERVATIONS
- ORIGINAL SHORELINE
- MARSH OR MUSKEG
- MINES
- TRAVERSE MONUMENT

KENORA MINING DIV. RECEIVED JUL 14 1993

SCALE: 1 INCH = 40 CHAINS

FEET 0 1000 2000 4000 6000 8000
METRES 0 200 1000 (1 KM) 2000 (2 KM)

ACRES	HECTARES
40	16

TOWNSHIP OF
MELGUND

DISTRICT
KENORA

MINING DIVISION
KENORA

Ontario Ministry of Natural Resources — Surveys and Mapping Branch

Date NOV. 9/1977
National Topographic Series

Plan No.
~~M-2011~~

G-0820

2011

PLAN OF
MELGUND T'WP.
KENORA MINING DIVISION.
DISTRICT OF KENORA.

Scale, 40 chains to an inch.

AVERY T'WP.

ASZ North

W. E. S.

12. 11. 10. 9. 8. 7. 6. 5. 4. 3. 2. 1.

6. 5. 4. 3. 2. 1.

SATTERLY T'WP.

REVELL T'WP.

BURNETTS L.

C. P. R.

DYMENT

Highways Dept.

Kenora-Fort William Highway

Road

HUNTSMAN LAKE

GOVERNMENT

RANGER STN.

RESERVED

WABIGOON RIVER

Road

LITTLE

STRAWBERRY LANDING

MENNIN

RIVER

Cancelled Loc surv 4/56

Loc.

C.S.

K.

MAP No 48.

M-2011.

MELGUND TWP. K 62.

May 8/71

M.2011

2011

PLAN OF MELGUND TWP.

KENORA MINING DIVISION.

DISTRICT OF KENORA.

Scale, 40 chains to an inch.

AVERY TWP.

SATTERLY T'WP.

REVELL T'WP.

12 11 10 9 8 7 6 5 4 3 2 1

6 5 4 3 2 1

Ask North

W. E. S.

June 24/64

S½ Abandoned

Kenora-Fort William Highway

Pipeline

Crown Corporation

Road

Loc.

C.S.

Reserved

S.R.O.

Ranger's Station

Res.

Cottage 10-12

6927

1347

Strain Boat Landing

Little Vermilion River

Wabigoon River

Melgund Lake

Menin River

Burnetts Lk

Avery Twp

Melgund 2011

2011

Twp 2 R 15

2011 Melgund

PLAN OF
MELGUND T'WP.
KENORA MINING DIVISION.
DISTRICT OF KENORA.

Scale, 40 chains to an inch.

AVERY T'WP.

North

W. E. S.

12. 11. 10. 9. 8 7. 6. 5 4 3. 2. 1

6

5

4

3

2.

1.

SATTERLY T'WP.

REVELL T'WP.

BURNETTS L.

C. P. R.

Loc

O.F.B. Res

S.V. 262 DYMENT

S.V. 235

S.V. 203

S.V. 253

J.D. 1

J.D. 2

C.S.

Highways Dept.

Kenora-Fort William Highway

Loc.

Road

DYMENT BRANCH

Reserved

WABIGOON RIVER

Ranger's Station

O.F.B. Res

E. 156 Loc.

E. 161 Loc.

E. 162 Loc.

E. 163

E. 164 28973

E. 165

28974

28975

28976 28977

D 10

S.V. 263 26822

S.V. 254 11779

S.V. 263 27097

30362

S.V. 266 28978

28979

28981 28980

A.D. 84 Loc.

A.D. 83

28982 28983

28984

28985

28986

A.D. 81 Loc.

A.D. 82 28987

S.V. 242

S.V. 230

S.V. 231

S.V. 232

S.V. 233

S.V. 249 Loc.

S.V. 240 Loc.

S.V. 253

S.V. 218

S.V. 219

S.V. 220

S.V. 271

S.V. 263 9267

S.H.W. 186 30691

A.D. 57

A.D. 87 C

A.D. 88 C

A.D. 74 C

A.D. 56

A.D. 53 C

A.D. 80 C

A.D. 68 C

A.D. 69 C

A.D. 70 C

A.D. 71 C

A.D. 72 C

A.D. 73 C

A.D. 75 C

A.D. 76 C

LITTLE JOSEPH

STEAM BOAT LANDING

S.RD.

MENNIN RIVER

MELGUND TWP M-2011

MELGUND

2011

2011

PLAN OF
MELGUND T'WP.
KENORA MINING DIVISION.
DISTRICT OF KENORA.

Scale, 40 chains to an inch.

RECEIVED
OCT 31 1960
KENORA MINING DIV.

AVERY T'WP.

ASTR North

W E S.

12. 11 10. 9 8 7 6 5 4 3 2 1

SATTERLY T'WP.

REVELL T'WP.

MELGUND T'WP.

6 5 4 3 2 1

BURNETTS L.

C. P. R.

Loc

O.F.B. Res

S.V. 262 — DYMENT — S.V. 235

S.V. 203 — S.V. 253 — J.D. 1 — J.D. 2

Northern Ont. Pipeline

C.S.

Highways Dept.

Kenora - Fort William Highway

Crown Road

DYMENT

Corporation

E. 156 — E. 161 — E. 162 — E. 163 — E. 164 — E. 165

Ranger's Station

RIVER

WABIGOON

RESERVED

C.S.

A.D. 84 — A.D. 83 — A.D. 82 — A.D. 81 — A.D. 74 — A.D. 56

S.V. 263 — 26822 — S.V. 254 — 11779 — S.V. 264 — 27097 — S.V. 166 — S.V. 265

S.V. 230 — S.V. 231 — S.V. 232 — S.V. 233 — S.V. 249 — S.V. 253 — S.V. 240 — S.V. 210

LITTLE WABIGOON

STEAM BOAT LANDING

MENNIN RIVER

A.D. 87 — A.D. 88 — A.D. 63 — A.D. 53 — A.D. 80 — A.D. 70 — A.D. 71 — S.V. 219 — S.V. 221 — S.V. 251 — S.V. 268 — S.V. 267 — 31567

2011

M-2011

PLAN OF
MELGUND T'WP.
KENORA MINING DIVISION.
DISTRICT OF KENORA.

Scale, 40 chains to an inch.

AVERY T'WP.

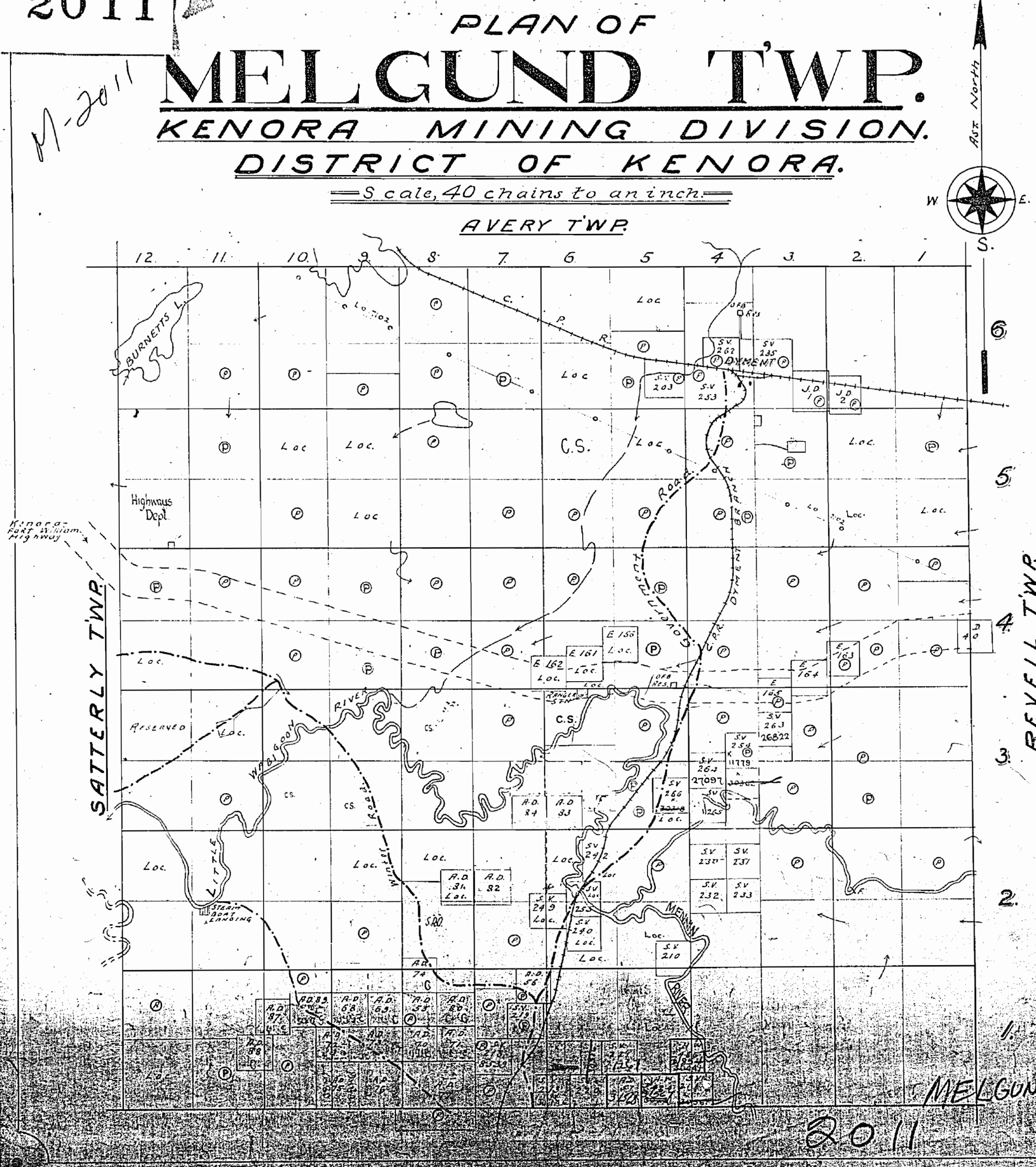

2011

PLAN OF

MELGUND T'WP.

KENORA MINING DIVISION.

DISTRICT OF KENORA.

Scale, 40 chains to an inch.

AVERY T'WP.

REVELL T'WP.

SATTERLY T'WP.

MAP No 48.

M-2011.

MELGUND TWP. K.62

Lot 10, Con. 2 (138 ac.) Forfeited Mar. 5/63 by L & P
REG. M. 6/6/63 (113677--75-7A)

PLAN OF
MELGUND T'WP.
KENORA MINING DIVISION.
DISTRICT OF KENORA.

—Scale, 40 chains to an inch.—

AVERY T'WP.

North

W E S.

12 11 10 9 8 7 6 5 4 3 2 1

6

5

4

3

2

1

REVELL T'WP.

SATTERLY T'WP.

BIRNETTS L.

C. P. R.

Loc

DYMENT

SV 261 SV 235

SV 263 SV 233

JD 1 JD 2

DHO

GRAVEL

Highways Dept Pit 1347

1753-24 4/22/69

Kenora-Fort William Highway

C.S.

Diamond Drilling

Road

Pipeline

Transmission Line

Loc.

RESERVED

WABIGOON RIVER

R.D. 84 R.D. 83

T.M. CULLEN DYMENT

S.R.O.

R.D. 81 Loc. R.D. 82

R.D. 74

R.D. 56

SV 249 SV 250

SV 240

SV 230 SV 231

SV 232 SV 233

SV 210

MENNY RIVER

RAIL S. CROSS

STRAIN BOAT LANDING

VITALE

E 1562 E 1561 E 1560 E 1559 E 1558

E 1563 E 1564 E 1565

SV 259 26822

SV 264 11779

SV 266 SV 265

SV 219 8538

RECEIVED
NOV 10 1960
KENORA MINING DIV.

aug-31/61
Nov-14/61

Lot 5 Con. 4 quit claim on parcel to be used as garage & warehouse. SEE RES.M. 7/26/43

22 acres in N part Lot 6, Con. 3 Withdrawn from staking See RES.M. 10/6/39 (12933)

MELGUND

2011

May 3/71

M.2011

2011

PLAN OF

MEL GUND T'WP.

KENORA MINING DIVISION.

DISTRICT OF KENORA.

Scale, 40 chains to an inch.

AVERY T'WP.

Ast North

W. E. S.

12 11 10 9 8 7 6 5 4 3 2 1

6 5 4 3 2 1

SATTERLY T'WP.

REVELL T'WP.

BURNETTS L.

C. P. R.

L.O. 2102

L.O.C.

C.S.

Pipeline

Crown

ROAD

C.N.R. DYMENT

Corporation

Kenora-Fort William Highway

June 24/64

S½ Abandoned

1347

6927

Garage 10-12

RIVER

WABIGOON

RESERVED

S.R.O.

S.R.82

LITTLE

MINN

Strain Bone Landing

RANGER'S STN.

O.F.A.S.U.'S Res.

DYMENT

SV 262

SV 235

SV 203

SV 253

J.D. 1

J.D. 2

SV 254

11779

SV 264

SV 266

SV 265

SV 230

SV 231

SV 232

SV 233

SV 240

SV 210

A.D. 84

A.D. 83

A.D. 81

A.D. 82

A.D. 74

A.D. 56

E 156

E 161

E 162

E 163

E 164

E 165

26822 (S.V. 263)

1 RD.

D 10

Queen's Park

MEL GUND 20 TP.

W.S.O.M.
WETGRMD
110S.M

RECEIVED
JUN 26 1978
MINING LANDS BRANCH

DATE OF ISSUE
JUN 28 1978

M.2011

ONTARIO
MINISTRY OF NATURAL RESOURCES
SURVEYS AND MAPPING BRANCH

PLAN OF

MELGUND TWP.

KENORA MINING DIVISION.

DISTRICT OF KENORA.

—Scale, 40 chains to an inch—

Areas withdrawn from staking under Section 42 of the Mining Act.

File	Date	Disposition
(42) 163473	Mar. 1/71	S.R.O.

AVERY TWP.

REVELL TWP.

SATTERLY TWP.

12 11 10 9 8 7 6 5 4 3 2 1

6 5 4 3 2 1

Hearst

Kenora-Fort William Highway

Burnetts L.

Gravel Pit Reserve

Gravel File: 63834

Pit 1347

Gravel File: 63834

Reserved

Steam Boat Landing

Little Vermilion River

Vermilion River

Melgund River

Dyment Lake

Dyment Rd.

Loc. 7102

Plan 23R-2880

Plan 23R-2681

23R-2812

T.C. Pipeline

Loc.

S.V. 203

S.V. 253

S.V. 262 Dyment

S.V. 235 Dyment

J.A. 1

J.A. 2

S.V. 264

S.V. 266

S.V. 265

S.V. 230

S.V. 231

S.V. 232

S.V. 233

S.V. 210

S.V. 219

S.V. 218

S.V. 254

K 11779

K 449805

K 449806

K 449812

K 449804

K 449807

K 449803

K 449808

K 449802

K 449776

K 449778

K 449777

K 449774

K 449775

K 449773

K 449772

H 486

E 156 Loc.

E 161 Loc.

E 162 Loc.

E 163

E 164

E 165

E 26822 (S.V. 267)

J.D. 10

R.D. 87

R.D. 88

R.D. 68

R.D. 69

R.D. 55

R.D. 80

R.D. 72

R.D. 73

R.D. 70

R.D. 71

R.D. 75

R.D. 76

R.D. 77

R.D. 81 Loc.

R.D. 82

R.D. 84

R.D. 83

R.D. 74

R.D. 16

S.R.O.

#10

W.S.O.M. MELGUND TP 110S.M

June 1956

PLAN OF
MELGUND T'WP.
KENORA MINING DIVISION.
DISTRICT OF KENORA.

—Scale, 40 chains to an inch.—

AVERY T'WP.

M-2011

PLAN OF

MELGUND TWP.

KENORA MINING DIVISION.

DISTRICT OF KENORA.

Scale, 40 chains to an inch.

AVERY TWP.

ASK North

W E S.

12 11 10 9 8 7 6 5 4 3 2 1

6

5

4

3

2

BURNETTS L.

C.P.R.

Loc

J.S.A. R.S.

S.V. 267

S.V. 235

DYMENT

S.V. 203

S.V. 253

J.D. 1

J.D. 2

C.S.

Highways Dept

Kenora-Fort William Highway

Road

DYMENT

C.P.R.

E. 156 Loc.

E. 161 Loc.

E. 162 Loc.

E. 163

E. 164

E. 165

S.V. 263 26822

S.V. 254 11779

S.V. 264 27097

S.V. 266 30349

S.V. 265

S.V. 230

S.V. 231

S.V. 232

S.V. 233

S.V. 242

S.V. 249 Loc.

S.V. 240 Loc.

S.V. 210

A.D. 84

A.D. 83

A.D. 81 Loc.

A.D. 82

A.D. 74

A.D. 56

A.D. 87

A.D. 88

A.D. 85

A.D. 69

A.D. 55

A.D. 40

Reserved

RIVER

WABIGOON

LITTLE

STRAIN BOAT LANDING

S.RD.

MENNIN

RIVER

SATTERLY T'WP.

REVELL T'WP.

#6

MELGUND

8011

Lot 10, Con. 1 (183 ac.) Forfeited Mar. 5/63 by L & F
RES. M. 6/6/63. (113677--75-7A)

2011

PLAN OF MELGUND T'WP.

KENORA MINING DIVISION.

DISTRICT OF KENORA.

Scale, 40 chains to an inch.

AVERY T'WP.

REVELL T'WP.

SATTERLY T'WP.

12 11 10 9 8 7 6 5 4 3 2 1

6 5 4 3 2 1

Ast. North

W E S.

BURNETTS L.

Kenora-Fort William Highway

DHO GRAVEL

Highways Dept Plan 1347

1753-24 4/22/69

Northern Ont. Pipeline

Trans Can. Highway

Corporation

DYMENT

C.S.

RESERVED

RIVER

WABIGOON

LITTLE

STEAMBOAT LANDING

T.M. CULLEN DYMENT

S.R.O.

MENNIN

Aug 3/61
Nov 14/61

RECEIVED
NOV 10 1960
KENORA MINING DIV.

Lot 5 Con. 4 quit claim on parcel to be garage & warehouse. SEE RES.M. 7/26/43

2½ acres in N part Lot 6, Con. 3 Withdrawn from staking See RES.M. 10/6/39 (12933)

Part of the W½ of the S½ Lot 6 Con 3 Melgund Twp. MELGUND

see letter re them May 12/54 under "S"

2011

KENORA MINING DIV. RECEIVED NOV 26 1976 AM 7 8 9 10 11 12 1 2 3 4 5 6 PM

DATE OF ISSUE NOV 23 1976

ONTARIO

MINISTRY OF NATURAL RESOURCES

SURVEYS AND MAPPING BRANCH

M.2011

PLAN OF

MELGUND TWP.

KENORA MINING DIVISION.

DISTRICT OF KENORA.

Scale, 40 chains to an inch.

Areas withdrawn from staking under Section 42 of the Mining Act.

	File	Date	Disposition
(42)	163473	Mar. 1/71	S.R.O.

AVERY TWP.

North

W E S.

12. 11. 10. 9 8 7 6 5 4 3 2. 1

BURNETTS L.

L.O. 7102

C. P. R.

Loc.

SV 262 SV 235

SE 203 SV 233

J.A. 1 J.A. 2

D.H.O. 1347 GRAVEL PLAN 23R-2880 PLAN 23R-2881

PIT 1347 GRAVEL FILE: 63884

(42)

L927

Loc.

Kenora-Fort William Highway

ROAD

5

4

3

2.

1.

SATTERLY TWP.

REVELL TWP.

RESERVED

RIVER

LITTLE

STRAIN BOAT LANDING

S.R.O.

R.O.W.

Loc.

E 156 E 161 E 162 E 163 E 164 E 165

J.A. 1 J.A. 2

SV 266 SV 264 SV 263 SV 230 SV 237 SV 232 SV 233

SV 212 SV 214 SV 215 SV 216 SV 217 SV 218 SV 219 SV 210

R.O.W.

R.D. 84 R.D. 83 R.D. 81 R.D. 82 R.D. 74 R.D. 56 R.D. 87 R.D. 88 R.D. 85 R.D. 86 R.D. 70 R.D. 71 R.D. 72 R.D. 73 R.D. 75 R.D. 76 R.D. 77 R.D. 57

MELGUND M-2011

2011

Map 2 v 159

PLAN OF
MELGUND T'WP.
KENORA MINING DIVISION.
DISTRICT OF KENORA.

2011 Melgund

Scale, 40 chains to an inch.

AST North

W. E. S.

AVERY T'WP.

SATTERLY T'WP.

REVELL T'WP.

12. 11. 10. 9. 8 7. 6. 5 4 3. 2. 1

6 5 4 3 2. 1.

BURNETTS L.

C. P. R.

Loc

C.S.

DYMENT

S.V. 262

S.V. 235

S.V. 203

S.V. 253

J.D. 1

J.D. 2

Highways Dept.

Kenora-Fort William Highway

Loc.

Road

DYMENT BRANCH

LITTLE WABIGOON RIVER

WABIGOON RIVER

RESERVED

STEAMBOAT LANDING

S.RD.

MENNIN RIVER

E. 156 Loc.

E. 161 Loc.

E. 162 Loc.

E. 163

E. 164 28973

28974

28975

28976 28977

165

A.D. 31 Loc. 28987

A.D. 82 28985

A.D. 84 28983 28980

A.D. 33

28986 28984

A.D. 74

A.D. 56

A.D. 87

A.D. 88

A.D. 89

A.D. 68

A.D. 69

A.D. 55

A.D. 80

A.D. 72

A.D. 73

A.D. 70

A.D. 71

A.D. 75

A.D. 76

A.D. 77

S.V. 218 35-32

S.V. 219

S.V. 220

S.V. 221

S.V. 222

S.V. 223

S.V. 224

S.V. 225

S.V. 226

S.V. 227

S.V. 228

S.V. 229

S.V. 230

S.V. 231

S.V. 232

S.V. 233

S.V. 240 Loc.

S.V. 241 Loc.

S.V. 242

S.V. 243 Loc.

S.V. 244

S.V. 245

S.V. 246

S.V. 247

S.V. 248

S.V. 249 Loc.

S.V. 250

S.V. 251

S.V. 252

S.V. 254 11779

S.V. 255

S.V. 256

S.V. 257

S.V. 258

S.V. 259

S.V. 260

S.V. 261

S.V. 263 26822

S.V. 264 27097

S.V. 265 28963

S.V. 266 28725

28965 28971

28969 28970

28972

30362

MELGUND TWP. M-2011

MELGUND

2011

2011

PLAN OF
MELGUND T'WP.
KENORA MINING DIVISION.
DISTRICT OF KENORA.

Scale, 40 chains to an inch.

AVERY T'WP.

ASK North

W E S.

12 11 10 9 8 7 6 5 4 3 2 1

6 5 4 3 2 1

SATTERLY T'WP.

REVELL T'WP.

BURNETTS L.

Kenora-Fort William Highway

Highways Dept.

RESERVED

RIVER

WABIGOON

LITTLE

Road

C.N.R.

DYMENT

C.S.

RANGER'S STN.

STRAIN BOAT LANDING

MENNIN

Cancelled Loc July 4/56

Loc.

S.V. 267 DYMENT S.V. 235 S.V. 253 S.I. 203 J.D. 1 J.D. 2

E. 156 E. 161 E. 162 E. 163 E. 164 E. 165 D 40

A.D. 87 10674 A.D. 88 10706 A.D. 89 10673 A.D. 68 10893 A.D. 69 11935 A.D. 55 A.D. 80 C A.D. 72 10892 A.D. 73 10983 10982 A.D. 70 10981 12826 A.D. 74 C A.D. 56 A.D. 77 A.D. 81 Loc. A.D. 82 A.D. 84 A.D. 83 K 10897 K 10896 K 10895 K 10894

S.V. 254 11779 S.V. 264 12497 S.V. 266 S.V. 265 S.V. 292 S.V. 230 Loc. S.V. 231 S.V. 232 S.V. 233 S.V. 249 Loc. S.V. 255 S.V. 240 Loc. S.V. 210 S.V. 219 S.V. 218 8539 S.V. 213 S.V. 220 S.V. 263

K 5155 K 5156 K 5188 K 5157 H.W. 486 K 3886 H.W. 424 K 3885 A.D. 57 K 4825 K 4072

[402]

MAP No 48.

M-2011.

MELGUND TWP K 63

PLAN OF
MELGUND T'WP.
KENORA MINING DIVISION.
DISTRICT OF KENORA.

Scale, 40 chains to an inch.

RECEIVED
OCT 31 1960
KENORA MINING DIV.

AVERY T'WP.

ASK North

W E S.

SATTERLY T'WP.

REVELL T'WP.

MELGUND T'WP.

12 11 10 9 8 7 6 5 4 3 2 1

6 5 4 3 2

BURNETTS L.

Kenora-Fort William Highway

Highways Dept.

C.S.

Loc.

Pipeline

Transmission

RIVER

Reserved

Road

Trail

Steam Boat Landing

SAND

MENNIN

INLET

SV 203 SV 253 SV 262 SV 235 DYMENT

JD 1 JD 2

E 156 E 161 E 162 E 163 E 164 E 165

A.D. 81 A.D. 82 A.D. 83 A.D. 84

SV 266 SV 242 SV 249 SV 240 SV 210 SV 254 SV 264 SV 230 SV 231 SV 232 SV 233

3V 263 26822 11779 27097

2011

PLAN OF
MELGUND T'WP.
KENORA MINING DIVISION.
DISTRICT OF KENORA.

Scale, 40 chains to an inch.

RECEIVED
OCT 31 1960
KENORA MINING DIV.

AVERY T'WP.

Ast North

W E S.

SATTERLY T'WP.

REVELL T'WP.

12. 11. 10. 9. 8. 7. 6. 5. 4. 3. 2. 1.

6. 5. 4. 3. 2. 1.

BURNETTS L.

Northern Ont Loc. Pipeline

Loc. C.S. Loc. L.oc.

Highways Dept.

Kenora-Fort William Highway

Crown Road

Corporation

DYMENT

SV 262 SV 235 SV 203 SV 253 J.D. 1 J.D. 2

OFB Res

Loc.

E. 156 E. 161 E. 162 E. 163 E. 164 E. 165

Ranger's Stn.

RIVER

Reserved

C.S.

SV 263 26822 SV 254 11779 SV 264 27097 SV 266 SV 242 SV 230 SV 231 SV 232 SV 233 SV 249 SV 240 SV 210

A.D. 84 A.D. 83 A.D. 31 A.D. 82 A.D. 74 A.D. 56 A.D. 87 A.D. 68 A.D. 63 A.D. 55 A.D. 86 A.D. 88 A.D. 40

Winter Road

Little Goon

STEAM BOAT LANDING

MENNIN

RIVER

MELGUND

2011

M.2011

PLAN OF MELGUND T'WP.

KENORA MINING DIVISION.

DISTRICT OF KENORA.

Scale, 40 chains to an inch.

AVERY T'WP.

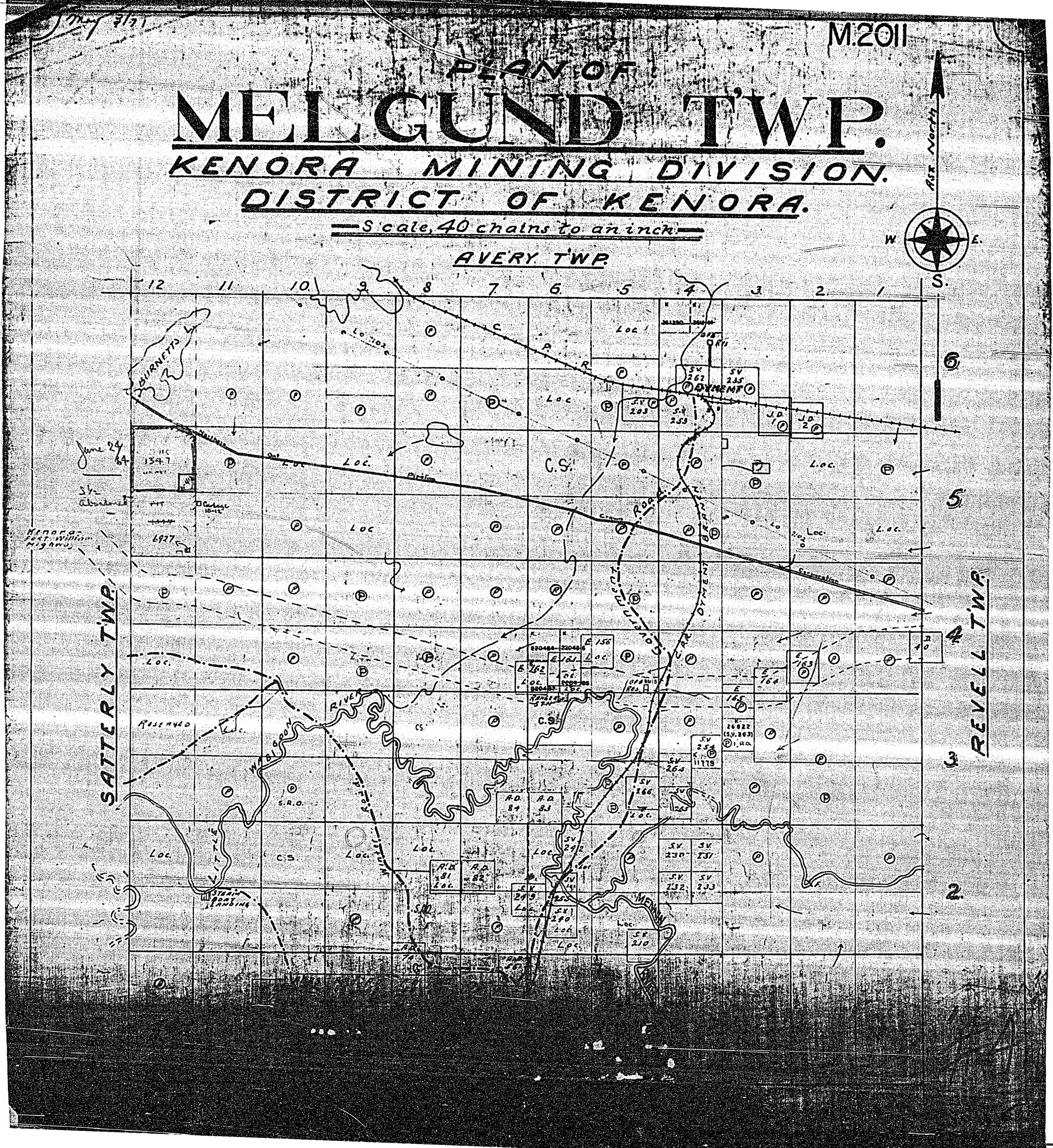

2011

PLAN OF
MELGUND T'WP.
KENORA MINING DIVISION.
DISTRICT OF KENORA.

Scale, 40 chains to an inch.

AVERY T'WP.

ASK North

W. E. S.

SATTERLY T'WP.

REVELL T'WP.

12 11 10 9 8 7 6 5 4 3 2 1

6 5 4 3 2 1

BURNETTS L.

C. P. R.

DYMENT

Highways Dept

Kenora Fort William Highway

Loc

C.S.

Road

RESERVED

WABIGOON RIVER

Road

K K

A.D. 84 A.D. 83

A.D. 31 Loc. A.D. 82

LITTLE

STEAM BOAT LANDING

MENNIN

RIVER

A.D. 74 C

A.D. 89 A.D. 68 A.D. 69 11935 A.D. 55 A.D. 80 C

A.D. 87 10674 10673

A.D. 88 10701 G

A.D. 72 10892 10983 A.D. 73 10932

A.D. 70 10981 A.D. 71 12826

A.D. 75 10897 10896 A.D. 76

A.D. 77

S.V. 219 8539

S.V. 213 S 187

S.V. 220

S.V. 221 4824

S.V. 257 4825

S.V. 224 3885

S.V. 272

S.V. 230 Loc.

S.V. 231

S.V. 232

S.V. 233

S.V. 240 Loc.

S.V. 242

S.V. 243

S.V. 244

S.V. 245

S.V. 246

S.V. 247

S.V. 248

S.V. 249

S.V. 250

S.V. 251

S.V. 252

S.V. 253

S.V. 254

S.V. 255

S.V. 256

S.V. 257

S.V. 258

S.V. 259

S.V. 260

S.V. 261

S.V. 262

S.V. 263

S.V. 264

S.V. 265

S.V. 266

S.V. 267

S.V. 268

S.V. 269

S.V. 270

S.V. 271

S.V. 272

S.V. 273

S.V. 274

S.V. 275

S.V. 276

S.V. 277

S.V. 278

S.V. 279

S.V. 280

S.V. 281

S.V. 282

S.V. 283

S.V. 284

S.V. 285

S.V. 286

S.V. 287

S.V. 288

S.V. 289

S.V. 290

S.V. 291

S.V. 292

S.V. 293

S.V. 294

S.V. 295

S.V. 296

S.V. 297

S.V. 298

S.V. 299

S.V. 300

S.V. 301

S.V. 302

S.V. 303

S.V. 304

S.V. 305

S.V. 306

S.V. 307

S.V. 308

S.V. 309

S.V. 310

S.V. 311

S.V. 312

S.V. 313

S.V. 314

S.V. 315

S.V. 316

S.V. 317

S.V. 318

S.V. 319

S.V. 320

S.V. 321

S.V. 322

S.V. 323

S.V. 324

S.V. 325

S.V. 326

S.V. 327

S.V. 328

S.V. 329

S.V. 330

S.V. 331

S.V. 332

S.V. 333

S.V. 334

S.V. 335

S.V. 336

S.V. 337

S.V. 338

S.V. 339

S.V. 340

S.V. 341

S.V. 342

S.V. 343

S.V. 344

S.V. 345

S.V. 346

S.V. 347

S.V. 348

S.V. 349

S.V. 350

S.V. 351

S.V. 352

S.V. 353

S.V. 354

S.V. 355

S.V. 356

S.V. 357

S.V. 358

S.V. 359

S.V. 360

S.V. 361

S.V. 362

S.V. 363

S.V. 364

S.V. 365

S.V. 366

S.V. 367

S.V. 368

S.V. 369

S.V. 370

S.V. 371

S.V. 372

S.V. 373

S.V. 374

S.V. 375

S.V. 376

S.V. 377

S.V. 378

S.V. 379

S.V. 380

S.V. 381

S.V. 382

S.V. 383

S.V. 384

S.V. 385

S.V. 386

S.V. 387

S.V. 388

S.V. 389

S.V. 390

S.V. 391

S.V. 392

S.V. 393

S.V. 394

S.V. 395

S.V. 396

S.V. 397

S.V. 398

S.V. 399

S.V. 400

S.V. 401

S.V. 402

S.V. 403

S.V. 404

S.V. 405

S.V. 406

S.V. 407

S.V. 408

S.V. 409

S.V. 410

S.V. 411

S.V. 412

S.V. 413

S.V. 414

S.V. 415

S.V. 416

S.V. 417

S.V. 418

S.V. 419

S.V. 420

S.V. 421

S.V. 422

S.V. 423

S.V. 424

S.V. 425

S.V. 426

S.V. 427

S.V. 428

S.V. 429

S.V. 430

S.V. 431

S.V. 432

S.V. 433

S.V. 434

S.V. 435

S.V. 436

S.V. 437

S.V. 438

S.V. 439

S.V. 440

S.V. 441

S.V. 442

S.V. 443

S.V. 444

S.V. 445

S.V. 446

S.V. 447

S.V. 448

S.V. 449

S.V. 450

S.V. 451

S.V. 452

S.V. 453

S.V. 454

S.V. 455

S.V. 456

S.V. 457

S.V. 458

S.V. 459

S.V. 460

S.V. 461

S.V. 462

S.V. 463

S.V. 464

S.V. 465

S.V. 466

S.V. 467

S.V. 468

S.V. 469

S.V. 470

S.V. 471

S.V. 472

S.V. 473

S.V. 474

S.V. 475

S.V. 476

S.V. 477

S.V. 478

S.V. 479

S.V. 480

S.V. 481

S.V. 482

S.V. 483

S.V. 484

S.V. 485

S.V. 486

S.V. 487

S.V. 488

S.V. 489

S.V. 490

S.V. 491

S.V. 492

S.V. 493

S.V. 494

S.V. 495

S.V. 496

S.V. 497

S.V. 498

S.V. 499

S.V. 500

S.V. 501

S.V. 502

S.V. 503

S.V. 504

S.V. 505

S.V. 506

S.V. 507

S.V. 508

S.V. 509

S.V. 510

S.V. 511

S.V. 512

S.V. 513

S.V. 514

S.V. 515

S.V. 516

S.V. 517

S.V. 518

S.V. 519

S.V. 520

S.V. 521

S.V. 522

S.V. 523

S.V. 524

S.V. 525

S.V. 526

S.V. 527

S.V. 528

S.V. 529

S.V. 530

S.V. 531

S.V. 532

S.V. 533

S.V. 534

S.V. 535

S.V. 536

S.V. 537

S.V. 538

S.V. 539

S.V. 540

S.V. 541

S.V. 542

S.V. 543

S.V. 544

S.V. 545

S.V. 546

S.V. 547

S.V. 548

S.V. 549

S.V. 550

S.V. 551

S.V. 552

S.V. 553

S.V. 554

S.V. 555

S.V. 556

S.V. 557

S.V. 558

S.V. 559

S.V. 560

S.V. 561

S.V. 562

S.V. 563

S.V. 564

S.V. 565

S.V. 566

S.V. 567

S.V. 568

S.V. 569

S.V. 570

S.V. 571

S.V. 572

S.V. 573

S.V. 574

S.V. 575

S.V. 576

S.V. 577

S.V. 578

S.V. 579

S.V. 580

S.V. 581

S.V. 582

S.V. 583

S.V. 584

S.V. 585

S.V. 586

S.V. 587

S.V. 588

S.V. 589

S.V. 590

S.V. 591

S.V. 592

S.V. 593

S.V. 594

S.V. 595

S.V. 596

S.V. 597

S.V. 598

S.V. 599

S.V. 600

S.V. 601

S.V. 602

S.V. 603

S.V. 604

S.V. 605

S.V. 606

S.V. 607

S.V. 608

S.V. 609

S.V. 610

S.V. 611

S.V. 612

S.V. 613

S.V. 614

S.V. 615

S.V. 616

S.V. 617

S.V. 618

S.V. 619

S.V. 620

S.V. 621

S.V. 622

S.V. 623

S.V. 624

S.V. 625

S.V. 626

S.V. 627

S.V. 628

S.V. 629

S.V. 630

S.V. 631

S.V. 632

S.V. 633

S.V. 634

S.V. 635

S.V. 636

S.V. 637

S.V. 638

S.V. 639

S.V. 640

S.V. 641

S.V. 642

S.V. 643

S.V. 644

S.V. 645

S.V. 646

S.V. 647

S.V. 648

S.V. 649

S.V. 650

S.V. 651

S.V. 652

S.V. 653

S.V. 654

S.V. 655

S.V. 656

S.V. 657

S.V. 658

S.V. 659

S.V. 660

S.V. 661

S.V. 662

S.V. 663

S.V. 664

S.V. 665

S.V. 666

S.V. 667

S.V. 668

S.V. 669

S.V. 670

S.V. 671

S.V. 672

S.V. 673

S.V. 674

S.V. 675

S.V. 676

S.V. 677

S.V. 678

S.V. 679

S.V. 680

S.V. 681

S.V. 682

S.V. 683

S.V. 684

S.V. 685

S.V. 686

S.V. 687

S.V. 688

S.V. 689

S.V. 690

S.V. 691

S.V. 692

S.V. 693

S.V. 694

S.V. 695

S.V. 696

S.V. 697

S.V. 698

S.V. 699

S.V. 700

S.V. 701

S.V. 702

S.V. 703

S.V. 704

S.V. 705

S.V. 706

S.V. 707

S.V. 708

S.V. 709

S.V. 710

S.V. 711

S.V. 712

S.V. 713

S.V. 714

S.V. 715

S.V. 716

S.V. 717

S.V. 718

S.V. 719

S.V. 720

S.V. 721

S.V. 722

S.V. 723

S.V. 724

S.V. 725

S.V. 726

S.V. 727

S.V. 728

S.V. 729

S.V. 730

S.V. 731

S.V. 732

S.V. 733

S.V. 734

S.V. 735

S.V. 736

S.V. 737

S.V. 738

S.V. 739

S.V. 740

S.V. 741

S.V. 742

S.V. 743

S.V. 744

S.V. 745

S.V. 746

S.V. 747

S.V. 748

S.V. 749

S.V. 750

S.V. 751

S.V. 752

S.V. 753

S.V. 754

S.V. 755

S.V. 756

S.V. 757

S.V. 758

S.V. 759

S.V. 760

S.V. 761

S.V. 762

S.V. 763

S.V. 764

S.V. 765

S.V. 766

S.V. 767

S.V. 768

S.V. 769

S.V. 770

S.V. 771

S.V. 772

S.V. 773

S.V. 774

S.V. 775

S.V. 776

S.V. 777

S.V. 778

S.V. 779

S.V. 780

S.V. 781

S.V. 782

S.V. 783

S.V. 784

S.V. 785

S.V. 786

S.V. 787

S.V. 788

S.V. 789

S.V. 790

S.V. 791

S.V. 792

S.V. 793

S.V. 794

S.V. 795

S.V. 796

S.V. 797

S.V. 798

S.V. 799

S.V. 800

S.V. 801

S.V. 802

S.V. 803

S.V. 804

S.V. 805

S.V. 806

S.V. 807

S.V. 808

S.V. 809

S.V. 810

S.V. 811

S.V. 812

S.V. 813

S.V. 814

S.V. 815

S.V. 816

S.V. 817

S.V. 818

S.V. 819

S.V. 820

S.V. 821

S.V. 822

S.V. 823

S.V. 824

S.V. 825

S.V. 826

S.V. 827

S.V. 828

S.V. 829

S.V. 830

S.V. 831

S.V. 832

S.V. 833

S.V. 834

S.V. 835

S.V. 836

S.V. 837

S.V. 838

S.V. 839

S.V. 840

S.V. 841

S.V. 842

S.V. 843

S.V. 844

S.V. 845

S.V. 846

S.V. 847

S.V. 848

S.V. 849

S.V. 850

S.V. 851

S.V. 852

S.V. 853

S.V. 854

S.V. 855

S.V. 856

S.V. 857

S.V. 858

S.V. 859

S.V. 860

S.V. 861

S.V. 862

S.V. 863

S.V. 864

S.V. 865

S.V. 866

S.V. 867

S.V. 868

S.V. 869

S.V. 870

S.V. 871

S.V. 872

S.V. 873

S.V. 874

S.V. 875

S.V. 876

S.V. 877

S.V. 878

S.V. 879

S.V. 880

S.V. 881

S.V. 882

S.V. 883

S.V. 884

S.V. 885

S.V. 886

S.V. 887

S.V. 888

S.V. 889

S.V. 890

S.V. 891

S.V. 892

S.V. 893

S.V. 894

S.V. 895

S.V. 896

S.V. 897

S.V. 898

S.V. 899

S.V. 900

S.V. 901

S.V. 902

S.V. 903

S.V. 904

S.V. 905

S.V. 906

S.V. 907

S.V. 908

S.V. 909

S.V. 910

S.V. 911

S.V. 912

S.V. 913

S.V. 914

S.V. 915

S.V. 916

S.V. 917

S.V. 918

S.V. 919

S.V. 920

S.V. 921

S.V. 922

S.V. 923

S.V. 924

S.V. 925

S.V. 926

S.V. 927

S.V. 928

S.V. 929

S.V. 930

S.V. 931

S.V. 932

S.V. 933

S.V. 934

S.V. 935

S.V. 936

S.V. 937

S.V. 938

S.V. 939

S.V. 940

S.V. 941

S.V. 942

S.V. 943

S.V. 944

S.V. 945

S.V. 946

S.V. 947

S.V. 948

S.V. 949

S.V. 950

S.V. 951

S.V. 952

S.V. 953

S.V. 954

S.V. 955

S.V. 956

S.V. 957

S.V. 958

S.V. 959

S.V. 960

S.V. 961

S.V. 962

S.V. 963

S.V. 964

S.V. 965

S.V. 966

S.V. 967

S.V. 968

S.V. 969

S.V. 970

S.V. 971

S.V. 972

S.V. 973

S.V. 974

S.V. 975

S.V. 976

S.V. 977

S.V. 978

S.V. 979

S.V. 980

S.V. 981

S.V. 982

S.V. 983

S.V. 984

S.V. 985

S.V. 986

S.V. 987

S.V. 988

S.V. 989

S.V. 990

S.V. 991

S.V. 992

S.V. 993

S.V. 994

S.V. 995

S.V. 996

S.V. 997

S.V. 998

S.V. 999

S.V. 1000

MAP No 48.

M-2011.

MELGUND TWP K 62

PLAN OF
MELGUND TWP.
KENORA MINING DIVISION.
DISTRICT OF KENORA.

—Scale, 40 chains to an inch—

AVERY TWP.

12 11 10 9 8 7 6 5 4 3 2 1

North

W E

S.

6

5

4

3

2

SATTERLY TWP.

REVELL TWP.

C. P. R.

Loc

Highways Dept

Kenora-Fort William Highway

Road

RIVER

RESERVED

MAP No. 48.

#2

M-2011

PLAN OF

MELGUND TWP.

KENORA MINING DIVISION.

DISTRICT OF KENORA.

—Scale, 40 chains to an inch.—

AVERY TWP.

12 11 10 9 8 7 6 5 4 3 2 1

North

W. E.

S.

6

5

4

3

2.

1.

#3

SATTLEY TWP.

RAWLINSON TWP.

Kenora-Fort William Highway

Highways Dept

BURNETT S.V.

DYMENT

Loc.

G.S.

ROAD

RAILWAY

RIVER

Rawlinson

Yeadon Road

Station Landing

MENNIN

Canadian Loc

A.D. 84 K

A.D. 83 K

A.D. 81 Loc.

A.D. 82 Loc.

A.D. 74 C

A.D. 56

A.D. 89 10673

A.D. 87 Loc. 74

A.D. 88 10790 G

A.D. 68 10893

A.D. 69 11935

A.D. 72 10892

A.D. 73 10982

A.D. 70 10981

A.D. 71 12826

A.D. 75 11897

A.D. 76 11895

A.D. 77 11894

S.V. 218 8539

S.V. 213 11877

S.V. 187

S.V. 220

S.V. 210

S.V. 211

S.V. 212

S.V. 230 Loc.

S.V. 231

S.V. 232

S.V. 233

S.V. 254 11779

S.V. 255 11778

S.V. 256 11777

S.V. 257 11776

S.V. 258 11775

S.V. 259 11774

S.V. 260 11773

S.V. 261

S.V. 262 11771

S.V. 263

S.V. 264 11769

S.V. 265 11768

S.V. 266

S.V. 267

S.V. 235

S.V. 236

S.V. 237

S.V. 238

S.V. 239

S.V. 240

S.V. 241

S.V. 242

S.V. 243

S.V. 244

S.V. 245

S.V. 246

S.V. 247

S.V. 248

S.V. 249

S.V. 250

S.V. 251

S.V. 252

S.V. 253

S.V. 254

S.V. 255

S.V. 256

S.V. 257

S.V. 258

S.V. 259

S.V. 260

S.V. 261

S.V. 262

S.V. 263

S.V. 264

S.V. 265

S.V. 266

S.V. 267

J.D. 1

J.D. 2

J.D. 3

J.D. 4

E 158

E 161

E 162

E 163

E 164

E 165

E 166

E 167

E 168

E 169

E 170

E 171

E 172

E 173

E 174

E 175

E 176

E 177

E 178

E 179

E 180

E 181

E 182

E 183

E 184

E 185

E 186

E 187

E 188

E 189

E 190

E 191

E 192

E 193

E 194

E 195

E 196

E 197

E 198

E 199

E 200

E 201

E 202

E 203

E 204

E 205

E 206

E 207

E 208

E 209

E 210

E 211

E 212

E 213

E 214

E 215

E 216

E 217

E 218

E 219

E 220

E 221

E 222

E 223

E 224

E 225

E 226

E 227

E 228

E 229

E 230

E 231

E 232

E 233

E 234

E 235

E 236

E 237

E 238

E 239

E 240

E 241

E 242

E 243

E 244

E 245

E 246

E 247

E 248

E 249

E 250

E 251

E 252

E 253

E 254

E 255

E 256

E 257

E 258

E 259

E 260

E 261

E 262

E 263

E 264

E 265

E 266

E 267

K 5155

K 5156

K 5157

K 5158

K 5159

K 5160

K 5161

K 5162

K 5163

K 5164

K 5165

K 5166

K 5167

K 5168

K 5169

K 5170

K 5171

K 5172

K 5173

K 5174

K

2011

M-2011

PLAN OF
MELGUND T'WP.
KENORA MINING DIVISION.
DISTRICT OF KENORA.

Scale, 40 chains to an inch.

AVERY T'WP.

2011

MELGUND TWP M-2011

2011 Melgund.

Twp 2 v 159

PLAN OF
MELGUND T'WP.
KENORA MINING DIVISION.
DISTRICT OF KENORA.

Scale, 40 chains to an inch.

AVERY T'WP.

Ask North

W E S.

12. 11. 10. 9. 8 7. 6. 5 4 3. 2. 1

6

5

4

3

2.

1

REVELL T'WP.

SATTERLY T'WP.

BURNETTS L.

C.P.R.

Loc

O.F.B. Rly

DYMENT

S.V. 262

S.V. 235

S.V. 203

S.V. 253

J.D. 1

J.D. 2

C.S.

Highways Dept.

Kenora-Fort William Highway

Road to DYMENT

C.P.R.

E. 156 Loc.

E. 161 Loc.

E. 162 Loc.

E. 163

E. 164 28973

28974

28975

28976 28977

RANGER STN.

RESERVED

WABIGOON RIVER

LITTLE

STRAIN BOAT LANDING

MAIN

S.RD.

A.D. 84 28983 28980

A.D. 83 28981

A.D. 82 28985

A.D. 81 Loc.

A.D. 87

A.D. 86

A.D. 85

A.D. 74

A.D. 73

A.D. 72

A.D. 71

A.D. 70

A.D. 69

A.D. 68

A.D. 67

A.D. 66

A.D. 65

A.D. 64

A.D. 63

A.D. 62

A.D. 61

A.D. 60

A.D. 59

A.D. 58

A.D. 57

A.D. 56

A.D. 55

A.D. 54

A.D. 53

A.D. 52

A.D. 51

A.D. 50

A.D. 49

A.D. 48

A.D. 47

A.D. 46

A.D. 45

A.D. 44

A.D. 43

A.D. 42

A.D. 41

A.D. 40

A.D. 39

A.D. 38

A.D. 37

A.D. 36

A.D. 35

A.D. 34

A.D. 33

A.D. 32

A.D. 31

A.D. 30

A.D. 29

A.D. 28

A.D. 27

A.D. 26

A.D. 25

A.D. 24

A.D. 23

A.D. 22

A.D. 21

A.D. 20

A.D. 19

A.D. 18

A.D. 17

A.D. 16

A.D. 15

A.D. 14

A.D. 13

A.D. 12

A.D. 11

A.D. 10

A.D. 9

A.D. 8

A.D. 7

A.D. 6

A.D. 5

A.D. 4

A.D. 3

A.D. 2

A.D. 1

MELGUND

2011

June 1956

PLAN OF
MELGUND T'WP.
KENORA MINING DIVISION.
DISTRICT OF KENORA.

Scale, 40 chains to an inch.

AVERY T'WP.

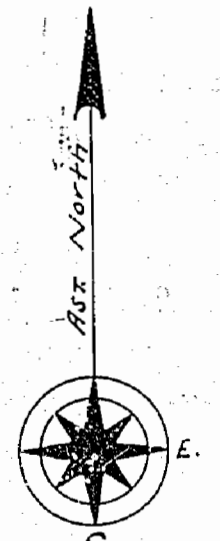

SATTERLY T'WP.

REVELL T'WP.

12 11 10 9 8 7 6 5 4 3 2 1

6 5 4 3 2 1

BURNETTS L.

DYMENT

C.P.R.

Loc

C.S.

Highways Dept

Kinoro - Fort William Highway

Road

DYMENT BR.

RIVER

RESERVED

Road C.S. 4/4/58

4/4/58 Loc

LITTLE

STEAM BOAT LANDING

MENNIN

RIVER

MAP No 48.

M-2011

MELGUND TWP. M-2011

Lot 10, Con. 1 (183 ac.) Forfeited Mar. 5/63 by L & F
RES. M. 6/6/63. (113677--75-7A)

2011

PLAN OF MELGUND TWP.

KENORA MINING DIVISION.

DISTRICT OF KENORA.

Scale, 40 chains to an inch.

AVERY TWP.

REVELL T'WP.

SATTERLY T'WP.

Lot 5 Con. 4 quit claim on parcel to be garage & warehouse. SEE RES.M. 7/26/43

2½ acres in N part Lot 6, Con. 3 Withdrawn from staking See RES.M. 10/6/39 (12933)

RECEIVED
NOV 10 1960
KENORA MINING DIV.

Part of the E ½ of the S ½ of Lot 6, Con. 1, Melgund Twp. MELGUND

adjoining West of Satterly

see letter 7th June May 12/54

number "S"

2011