

Strachan Twp. (M.1142)

Enid Twp. (M.788)

THE TOWNSHIP OF

MELROSE

DISTRICT OF
SUDBURY

PORCUPINE
MINING DIVISION

SCALE: 1-INCH = 40 CHAINS

LEGEND

| | |
|-----------------------|--------|
| PATENTED LAND | Ⓟ |
| CROWN LAND SALE | C.S. |
| LEASES | Ⓛ |
| LOCATED LAND | Loc. |
| LICENSE OF OCCUPATION | L.O. |
| MINING RIGHTS ONLY | M.R.O. |
| SURFACE RIGHTS ONLY | S.R.O. |
| ROADS | — |
| IMPROVED ROADS | — |
| KING'S HIGHWAYS | — |
| RAILWAYS | — |
| POWER LINES | — |
| MARSH OR MUSKEG | — |
| MINES | X |
| CANCELLED | C. |

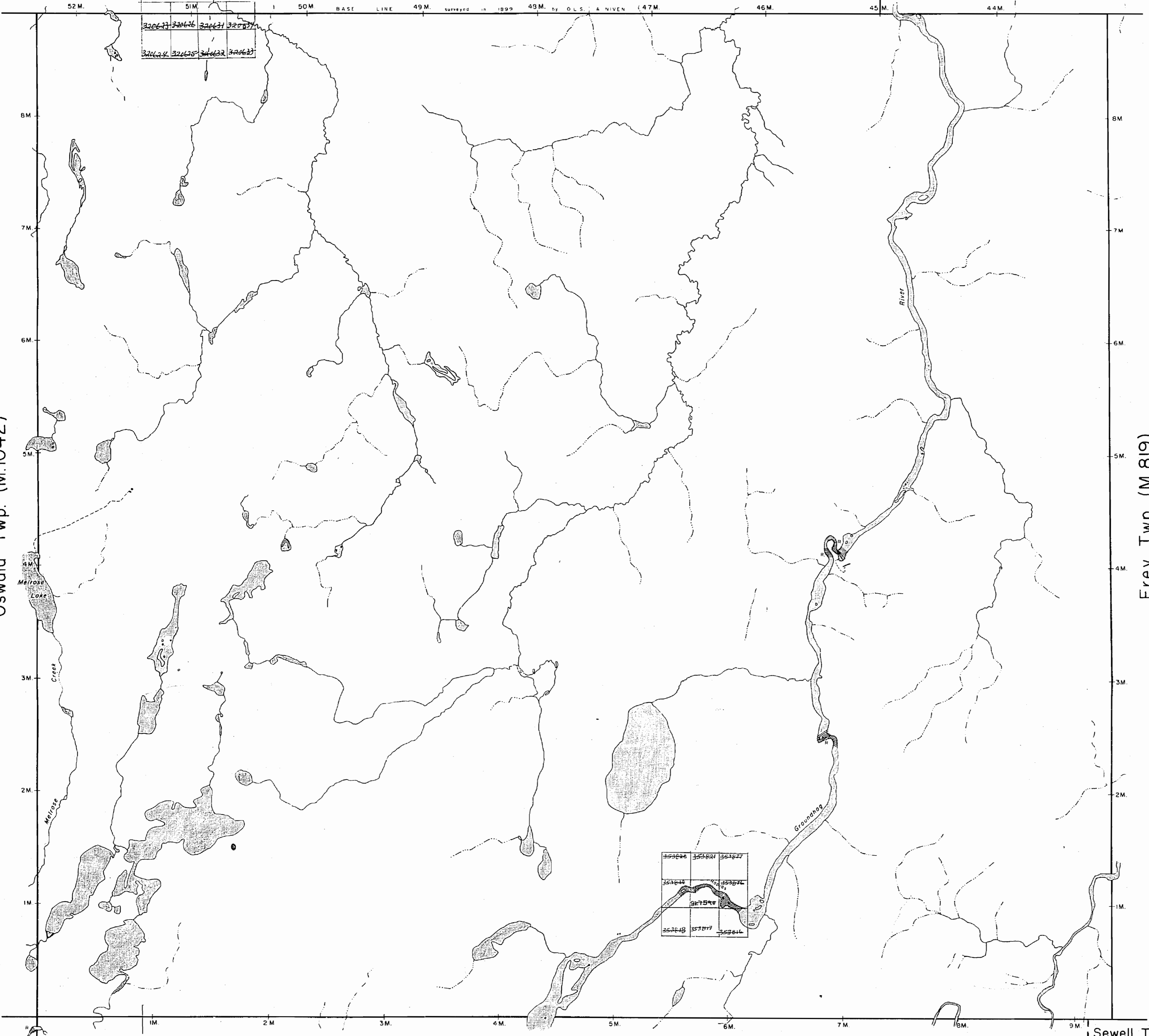
NOTES

400' Surface Rights Reservation around all lakes and rivers.

o R.U.P.

Oswald Twp. (M.1042)

Frey Twp. (M.819)



| | | | |
|--------|--------|--------|--------|
| 326617 | 326616 | 326615 | 326614 |
| 326614 | 326613 | 326612 | 326611 |

| | | | |
|-------|-------|-------|-------|
| 77895 | 77896 | 77897 | 77898 |
| 77898 | 77899 | 77900 | 77901 |
| 77901 | 77902 | 77903 | 77904 |
| 77904 | 77905 | 77906 | 77907 |

RECEIVED
OCT 9 1969
AM 7:00 10:11 12:12 3:45 5:00 PM

PLAN NO. M-861

Reeves Twp. (M.1074)

Sewell Twp. (M.1102)

DEPARTMENT OF MINES
- ONTARIO -

Strachan Twp. (M.1142)

Enid Twp. (M.788)

THE TOWNSHIP OF

MELROSE

DISTRICT OF
SUDBURY

PORCUPINE
MINING DIVISION

SCALE: 1-INCH = 40 CHAINS

LEGEND

| | |
|-----------------------|--------|
| PATENTED LAND | Ⓟ |
| CROWN LAND SALE | C.S. |
| LEASES | Ⓛ |
| LOCATED LAND | Loc. |
| LICENSE OF OCCUPATION | L.O. |
| MINING RIGHTS ONLY | M.R.O. |
| SURFACE RIGHTS ONLY | S.R.O. |
| ROADS | — |
| IMPROVED ROADS | — |
| KING'S HIGHWAYS | — |
| RAILWAYS | — |
| POWER LINES | — |
| MARSH OR MUSKEG | — |
| MINES | X |
| CANCELLED | C |

NOTES

400' Surface Rights Reservation around all lakes and rivers.

- L.U.P.
- ⊕ REMOTE TOURIST CAMPS
- F₁ - SUBJECT TO FORESTRY ACTIVITY IN 1995/96.

G₁ - AGGREGATE PERMIT - NOTICE RECEIVED JUNE 16, 1993

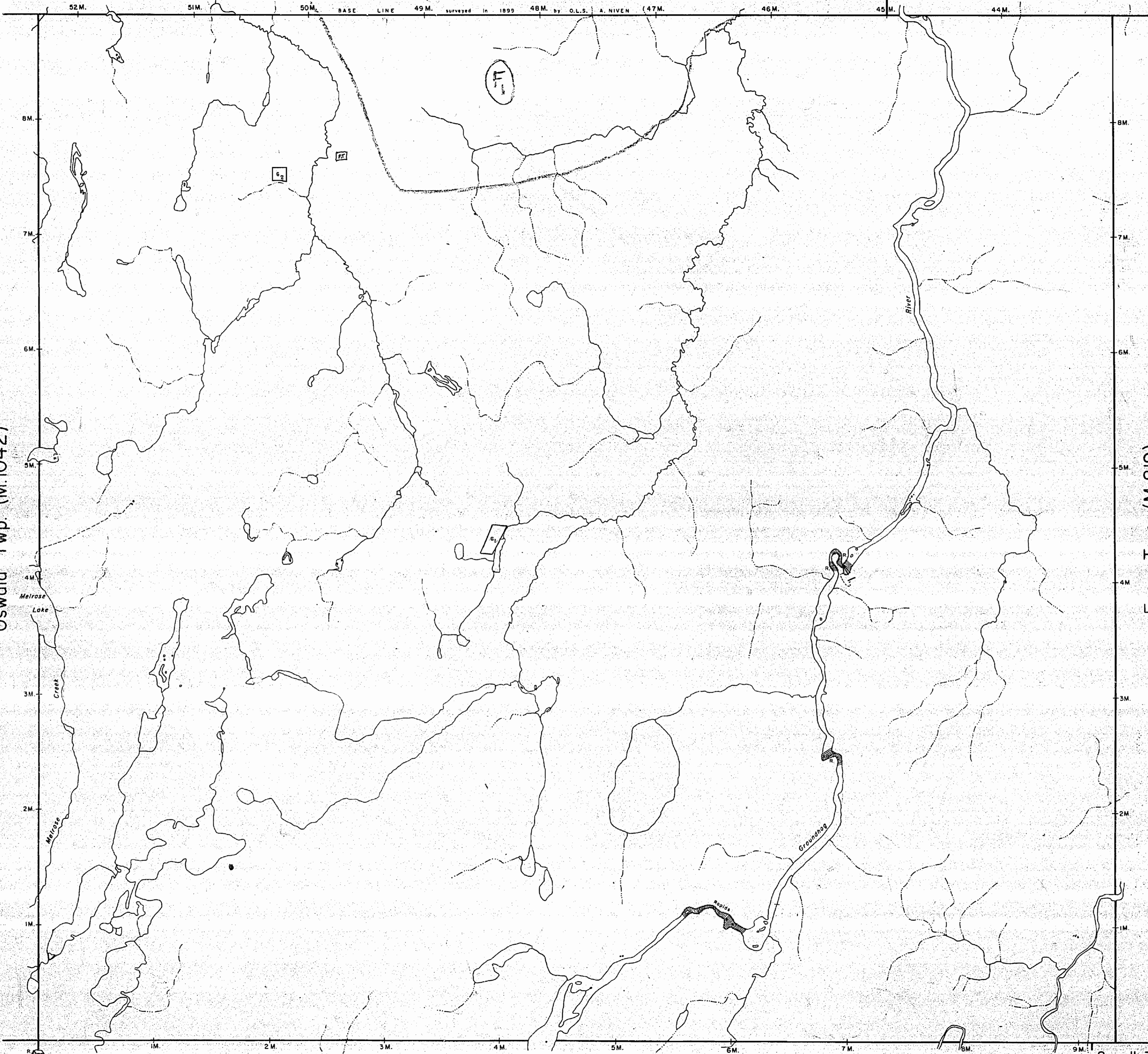
G₂ - AGGREGATE PERMIT - NOTICE RECEIVED OCT. 25, 1993

THE INFORMATION THAT APPEARS ON THIS MAP HAS BEEN COMPILED FROM VARIOUS SOURCES, AND ACCURACY IS NOT GUARANTEED. THOSE WISHING TO STAKE MINING CLAIMS SHOULD CONSULT WITH THE MINING RECORDER, MINISTRY OF NORTHERN DEVELOPMENT AND MINES, FOR ADDITIONAL INFORMATION ON THE STATUS OF THE LANDS SHOWN HEREON.

Received Feb. 12/80

PLAN NO. G-1180

ONTARIO
MINISTRY OF NATURAL RESOURCES
SURVEYS AND MAPPING BRANCH



Oswald Twp. (M.1042)

Frey Twp. (M.819)

Reeves Twp. (M.1074)

Sewell Twp. (M.1102)

Strachan Twp. (M.1142)

Enid Twp. (M.788)

THE TOWNSHIP OF

MELROSE

DISTRICT OF
SUDBURY

SUDBURY
MINING DIVISION

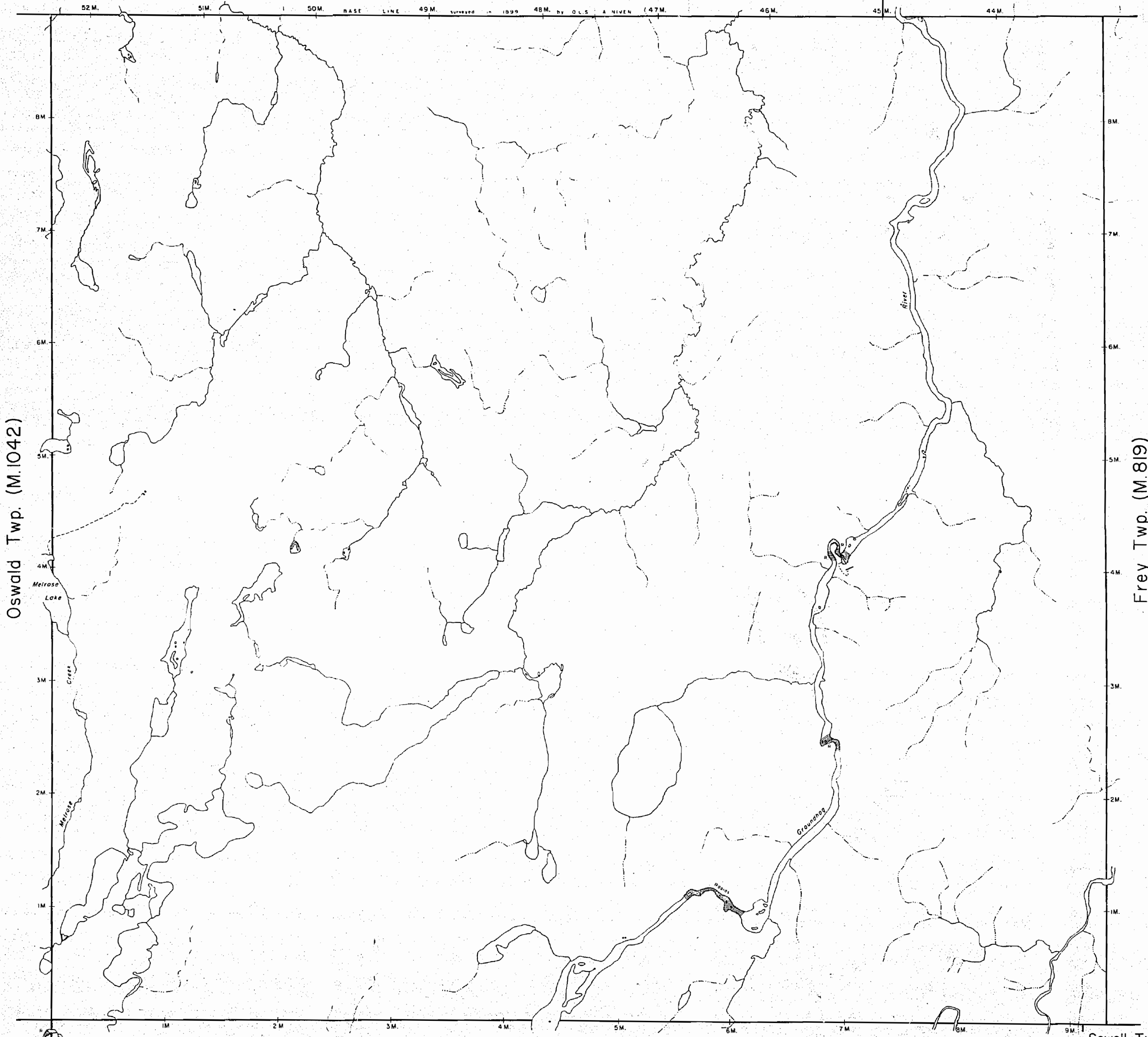
SCALE: 1-INCH 40 CHAINS

LEGEND

| | |
|-----------------------|--------|
| PATENTED LAND | ⊙ |
| CROWN LAND SALE | C.S. |
| LEASES | ⊕ |
| LOCATED LAND | Loc. |
| LICENSE OF OCCUPATION | L.O. |
| MINING RIGHTS ONLY | M.R.O. |
| SURFACE RIGHTS ONLY | S.R.O. |
| ROADS | — |
| IMPROVED ROADS | — |
| KING'S HIGHWAYS | — |
| RAILWAYS | — |
| POWER LINES | — |
| MARSH OR MUSKEG | — |
| MINES | ✕ |
| CANCELLED | C. |

NOTES

400' Surface Rights Reservation around
all lakes and rivers



Oswald Twp. (M.1042)

Frey Twp. (M.819)

Reeves Twp. (M.1074)

Sewell Twp. (M.1102)

PLAN NO.-M-861

DEPARTMENT OF MINES
- ONTARIO -

Strachan Twp. (M.1142)

Enid Twp. (M.1188)

OF
MELROSE
DISTRICT OF
SUDBURY

SUDBURY
MINING DIVISION

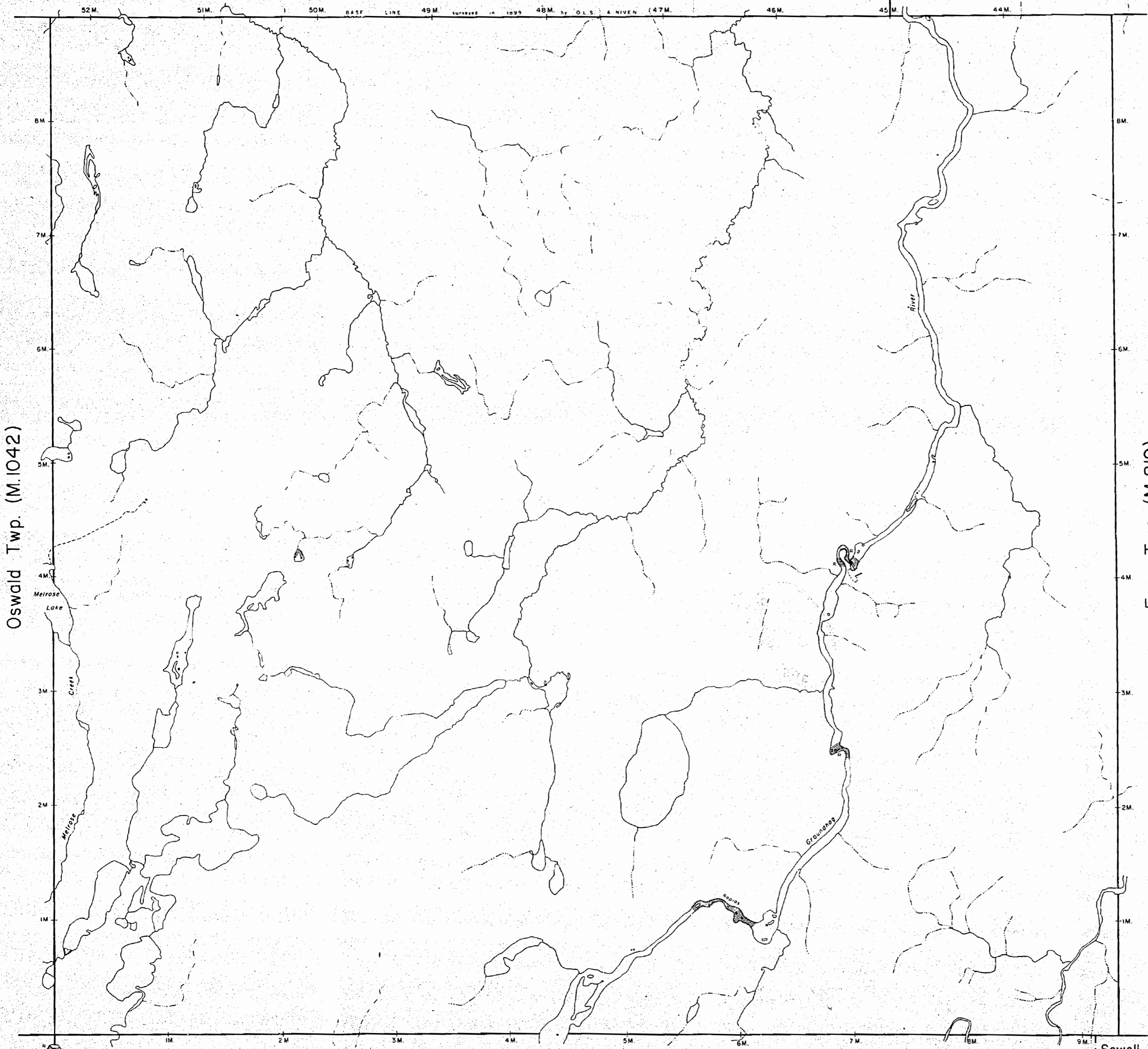
SCALE: 1-INCH 40 CHAINS

LEGEND

| | |
|-----------------------|--------|
| PATENTED LAND | Ⓟ |
| CROWN LAND SALE | C.S. |
| LEASES | Ⓛ |
| LOCATED LAND | Loc. |
| LICENSE OF OCCUPATION | L.O. |
| MINING RIGHTS ONLY | M.R.O. |
| SURFACE RIGHTS ONLY | S.R.O. |
| ROADS | — |
| IMPROVED ROADS | — |
| KING'S HIGHWAYS | — |
| RAILWAYS | — |
| POWER LINES | — |
| MARSH OR MUSKEG | — |
| MINES | X |
| CANCELLED | C |

NOTES

400' Surface Rights Reservation around
all lakes and rivers.



Oswald Twp. (M.1042)

Frey Twp. (M.819)

Reeves Twp. (M.1074)

Sewell Twp. (M.1102)

PLAN NO. M-861

DEPARTMENT OF MINES
- ONTARIO -