

N1216

# MEMASKWOSH TP. - (TP 33, R. 28)

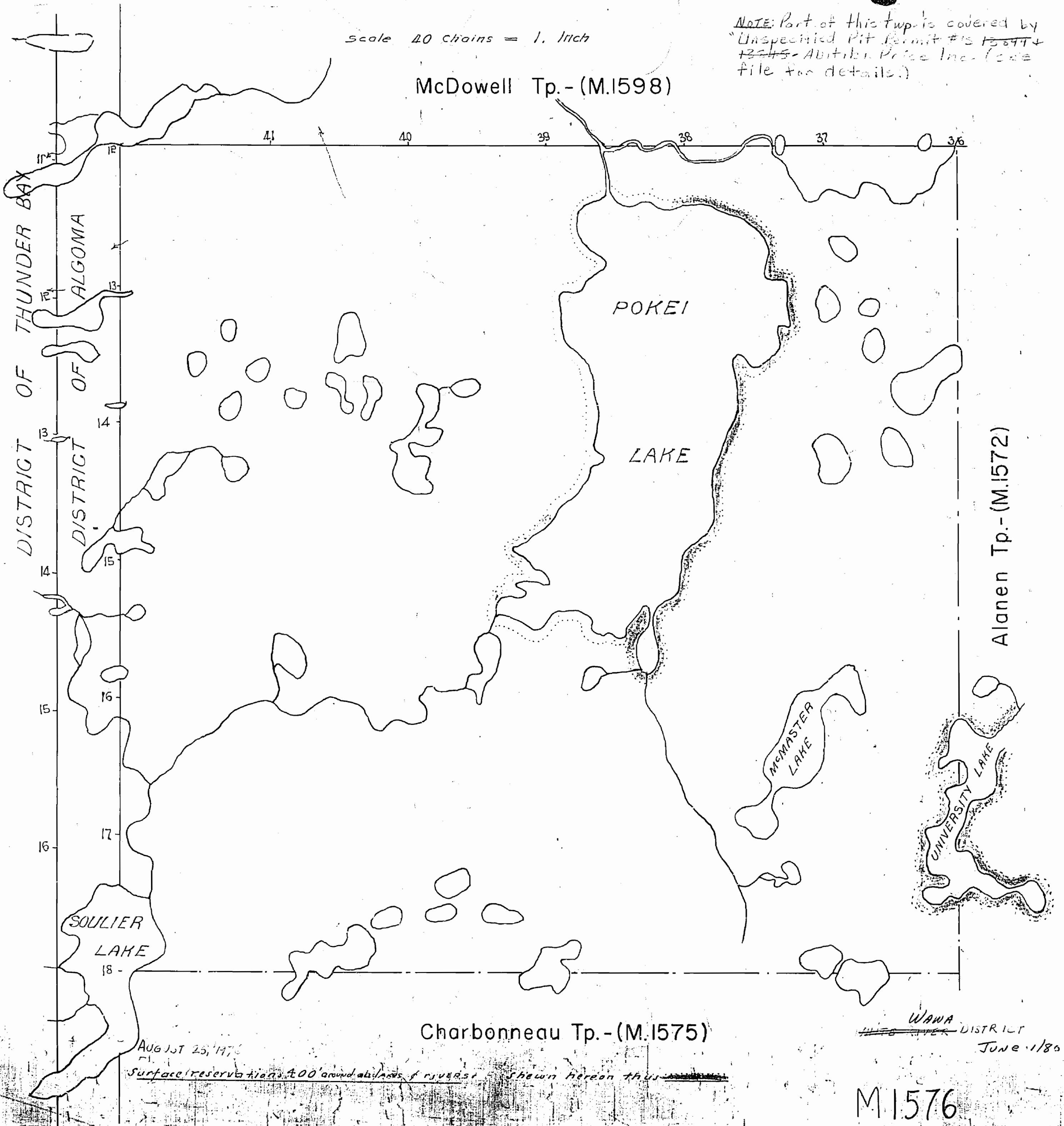
THUNDER BAY MINING DIVISION  
DISTRICT OF ALGOMA

## G.2798

Scale 40 chains = 1. Inch

NOTE: Part of this tp. is covered by  
Unspecified Pit Permit #15 15944 +  
13545 - Abitibi Price Inc. (see  
file for details.)

McDowell Tp. - (M.1598)



Alanen Tp. - (M.1572)

Charbonneau Tp. - (M.1575)

AUGUST 25, 1976

Surface Reservations 400' around abutments of rivers shown hereon this

M1576



**REFERENCES**

**AREAS WITHDRAWN FROM DISPOSITION**

- M.R.O. - MINING RIGHTS ONLY
- S.R.O. - SURFACE RIGHTS ONLY
- M.+S. - MINING AND SURFACE RIGHTS

Description	Order No.	Date	Disposition	File
(R) SEC 35 W-LL-1514/99 ONT 12/05/99 M+S				

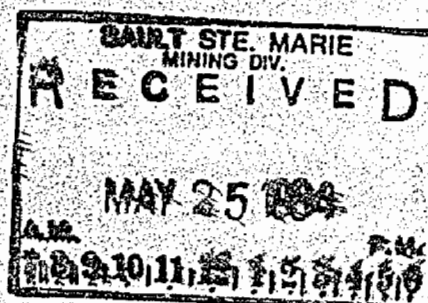
NOTICE, this withdrawal area has now been regulated as a Provincial Park, consult the Provincial Mining Recorder's Office for the regulated boundary as it may go beyond this Withdrawal Order.

**TOWNSHIP SUBJECT TO FORESTRY OPERATIONS**

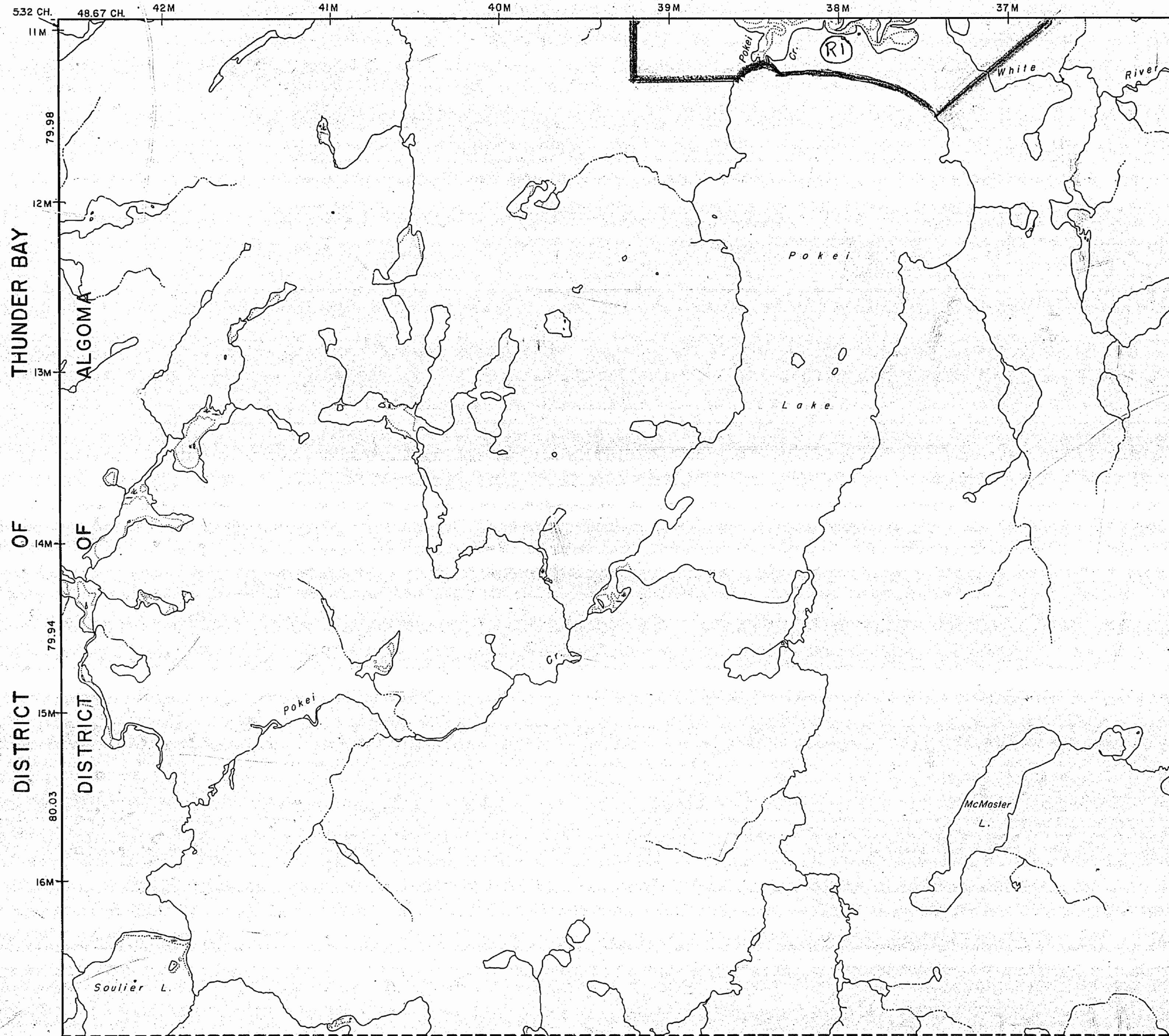
**NOTICE OF FORESTRY ACTIVITY**

THIS TOWNSHIP / AREA FALLS WITHIN THE SS Marie Mining Division (Wawa District) AND MAY BE SUBJECT TO FORESTRY OPERATIONS. THE MNR UNIT FORESTER FOR THIS AREA CAN BE CONTACTED AT:  
 P.O. Box 1160  
 Highway 101  
 Wawa, Ontario P0S 1K0  
 (705) 856-2396  
 RE: Forest Management Activities

THE INFORMATION THAT APPEARS ON THIS MAP HAS BEEN COMPILED FROM VARIOUS SOURCES, AND ACCURACY IS NOT GUARANTEED. THOSE WISHING TO STAKE MINING CLAIMS SHOULD CONSULT WITH THE MINING RECORDER, MINISTRY OF NORTHERN DEVELOPMENT AND MINES, FOR ADDITIONAL INFORMATION ON THE STATUS OF THE LANDS SHOWN HEREON.



MCDOWELL TWP. G-2792



CHARBONNEAU TWP. G-2287

ALANEN TWP. G-1596

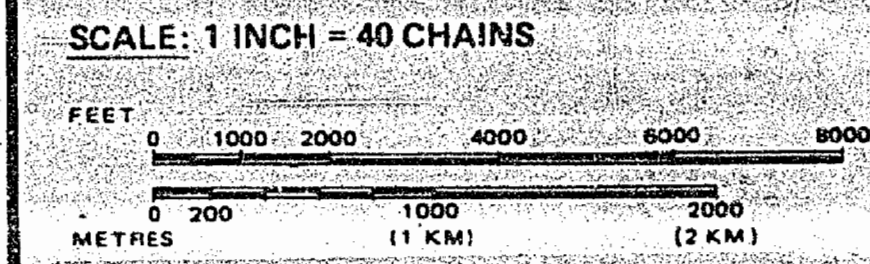
**LEGEND**

- HIGHWAY AND ROUTE No.
- OTHER ROADS
- TRAILS
- SURVEYED LINES:
  - TOWNSHIPS, BASE LINES, ETC.
  - LOTS, MINING CLAIMS, PARCELS, ETC.
- UNSURVEYED LINES:
  - LOT LINES
  - PARCEL BOUNDARY
  - MINING CLAIMS ETC.
- RAILWAY AND RIGHT OF WAY
- UTILITY LINES
- NON-PERENNIAL STREAM
- FLOODING OR FLOODING RIGHTS
- SUBDIVISION OR COMPOSITE PLAN
- RESERVATIONS
- ORIGINAL SHORELINE
- MARSH OR MUSKEG
- MINES
- TRAVERSE MONUMENT

**DISPOSITION OF CROWN LANDS**

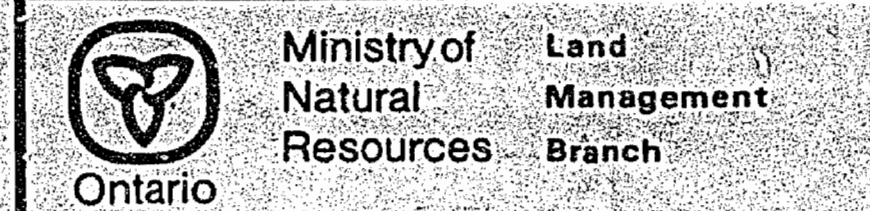
TYPE OF DOCUMENT	SYMBOL
PATENT, SURFACE & MINING RIGHTS	
" SURFACE RIGHTS ONLY	
" MINING RIGHTS ONLY	
LEASE, SURFACE & MINING RIGHTS	
" SURFACE RIGHTS ONLY	
" MINING RIGHTS ONLY	
LICENCE OF OCCUPATION	
ORDER-IN-COUNCIL	
RESERVATION	
CANCELLED	
SAND & GRAVEL	

NOTE: MINING RIGHTS IN PARCELS PATENTED PRIOR TO MAY 6, 1913, VESTED IN ORIGINAL PATENTEE BY THE PUBLIC LANDS ACT, R.S.O. 1970, CHAP. 380, SEC. 63, SUBSEC 1.



The 1985 Magnetic Bearing Approx. 5° W Annual Change 10 creasing 10

TOWNSHIP  
**MEMASKWASH**  
 M.N.R. ADMINISTRATIVE DISTRICT  
**WAWA**  
 MINING DIVISION  
**SAULT STE. MARIE**  
 LAND TITLES / REGISTRY DIVISION  
**ALGOMA**



Date FEBRUARY, 1984 Number **G-2798**