

3208

BOSWORTH LAKE M-3210

AREA OF
MICHIKENOPIK LAKE
 DISTRICT OF
 KENORA - PATRICIA PORTION
 PATRICIA
 MINING DIVISION
 SCALE: 1-INCH = 40 CHAINS

LEGEND

- PATENTED LAND Ⓟ or Ⓢ
 - PATENTED FOR SURFACE RIGHTS ONLY Ⓢ
 - LEASES Ⓛ
 - LICENSE OF OCCUPATION L.O.
 - CROWN LAND SALE C.S.
 - LOCATED LAND Loc.
 - CANCELLED C.
 - MINING RIGHTS ONLY M.R.O.
 - SURFACE RIGHTS ONLY S.R.O.
 - HIGHWAY & ROUTE No. Ⓜ
 - ROADS —
 - TRAILS - - -
 - RAILWAYS = = =
 - POWER LINES — — —
 - MARSH OR MUSKEG ~ ~ ~
 - MINES X
- used only with summer resort locations or when space is limited

NOTES

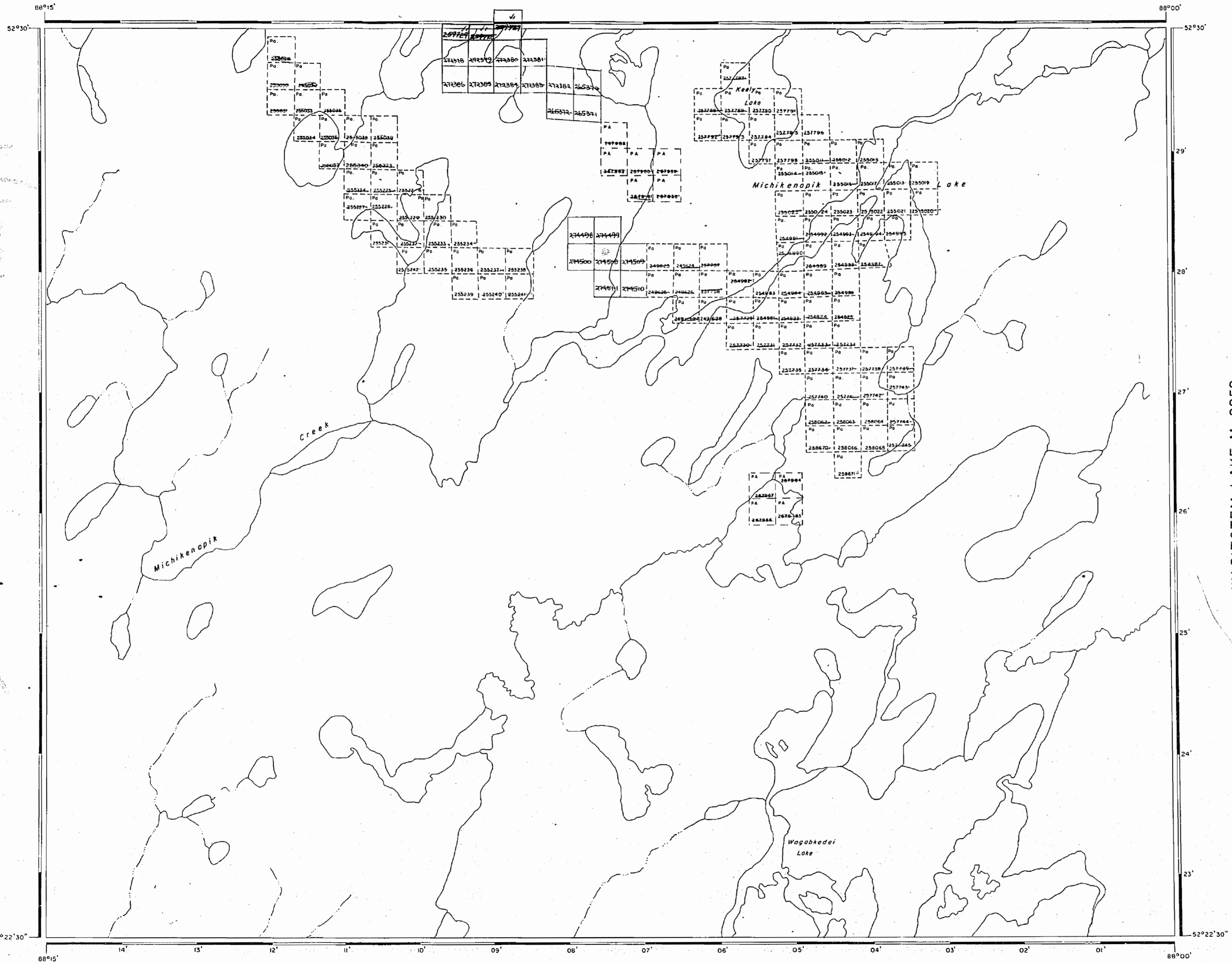
250 Surface Rights Reservation Around the Shores of All Lakes and Rivers

①

GER.

PLAN NO. M-3208

DEPARTMENT OF MINES
 — ONTARIO —



(805E11) 3208
 BAKE LAKE M-3209
 WAPITOTEM LAKE M-2252

WAPITOTEM LAKE M-2252

3208

BOSWORTH LAKE M-3210

AREA OF
MICHIKENOPIK LAKE
 DISTRICT OF
 KENORA - PATRICIA PORTION
 PATRICIA
 MINING DIVISION
 SCALE: 1-INCH = 40 CHAINS

LEGEND

- PATENTED LAND (P or O)
 - PATENTED FOR SURFACE RIGHTS ONLY (P or O)
 - LEASES (L)
 - LICENSE OF OCCUPATION (L.O.)
 - CROWN LAND SALE (C.S.)
 - LOCATED LAND (Loc.)
 - CANCELLED (C)
 - MINING RIGHTS ONLY (M.R.O.)
 - SURFACE RIGHTS ONLY (S.R.O.)
 - HIGHWAY & ROUTE No. (17)
 - ROADS (—)
 - TRAILS (---)
 - RAILWAYS (—+—)
 - POWER LINES (—+—+—)
 - MARSH OR MUSKEG (—+—+—)
 - MINES (x)
- used only with summer resort locations or when space is limited

NOTES

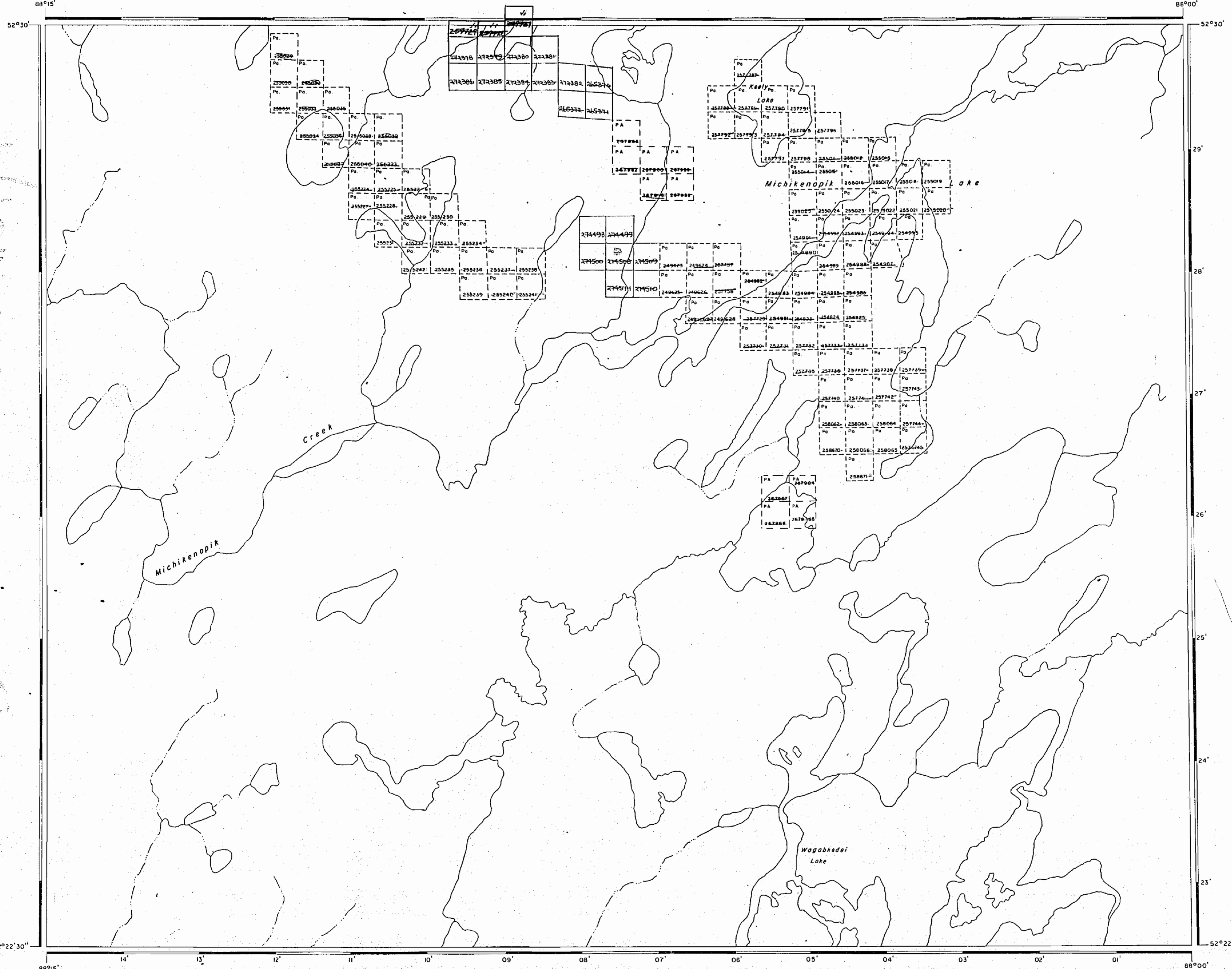
250 Surface Rights Reservation Around the Shores of All Lakes and Rivers

(1)

GER.

PLAN NO. M-3208

DEPARTMENT OF MINES
- ONTARIO -



3028 (14) 3208

WAPITOTEM LAKE M-2252

BOSWORTH LAKE G-209

88°15'

88°00'

52°30'

52°30'

BAKE LAKE G-200

WAPITOTEM LAKE G-447



THE INFORMATION THAT APPEARS ON THIS MAP HAS BEEN COMPILED FROM VARIOUS SOURCES, AND ACCURACY IS NOT GUARANTEED. THOSE WISHING TO STAKE MINING CLAIMS SHOULD CONSULT WITH THE MINING RECORDER, MINISTRY OF NORTHERN DEVELOPMENT AND MINES, FOR ADDITIONAL INFORMATION ON THE STATUS OF THE LANDS SHOWN HEREON.

LEGEND

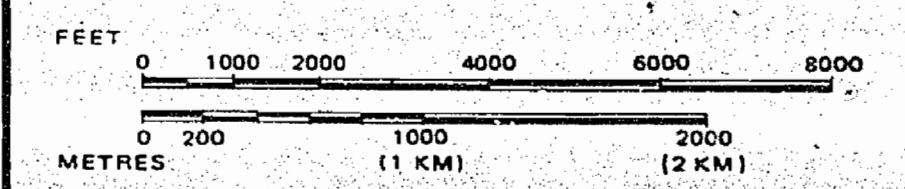
- HIGHWAY AND ROUTE No.
- OTHER ROADS
- TRAILS
- SURVEYED LINES:
 - TOWNSHIPS, BASE LINES, ETC.
 - LOTS, MINING CLAIMS, PARCELS, ETC.
- UNSURVEYED LINES:
 - LOT LINES
 - PARCEL BOUNDARY
 - MINING CLAIMS ETC.
- RAILWAY AND RIGHT OF WAY
- UTILITY LINES
- NON-PERENNIAL STREAM
- FLOODING OR FLOODING RIGHTS
- SUBDIVISION OR COMPOSITE PLAN
- RESERVATIONS
- ORIGINAL SHORELINE
- MARSH OR MUSKEG
- MINES
- TRAVERSE MONUMENT

DISPOSITION OF CROWN LANDS

TYPE OF DOCUMENT	SYMBOL
PATENT, SURFACE & MINING RIGHTS	
" SURFACE RIGHTS ONLY	
" MINING RIGHTS ONLY	
LEASE, SURFACE & MINING RIGHTS	
" SURFACE RIGHTS ONLY	
" MINING RIGHTS ONLY	
LICENCE OF OCCUPATION	
ORDER-IN-COUNCIL	
RESERVATION	
CANCELLED	
SAND & GRAVEL	
LAND USE PERMITS FOR COMMERCIAL TOURISM/OUTPOST CAMPS	

NOTE: MINING RIGHTS IN PARCELS PATENTED PRIOR TO MAY 6, 1913, VESTED IN ORIGINAL PATENTEE BY THE PUBLIC LANDS ACT, R.S.O. 1970, CHAP. 380, SEC. 63, SUBSEC. 1.

SCALE: 1 INCH = 40 CHAINS



AREA
MICHIKENOPIK LAKE
 M.N.R. ADMINISTRATIVE DISTRICT
GERALDTON
 MINING DIVISION
THUNDER BAY
 LAND TITLES / REGISTRY DIVISION
KENORA/PATRICIA PORTION

Ministry of Natural Resources
 Ontario
 Land Management Branch

Date: JULY 1981
 Number: **G-331**

RIENDEAU LAKE G-391

88°15'

88°00'

52°22'30"

52°22'30"

Blow-up