

MARJORIE TWP. M.1306

LEGGÉ TWP.
M.1295

THE TOWNSHIP
OF

MILDRED

DISTRICT OF
ALGOMA

SAULT STE. MARIE
MINING DIVISION

SCALE: 1-INCH=40 CHAINS

LEGEND

PATENTED LAND	Ⓟ
CROWN LAND SALE	C.S.
LEASES	Ⓞ
LOCATED LAND	Loc
LICENSE OF OCCUPATION	L.O.
MINING RIGHTS ONLY	M.R.O.
SURFACE RIGHTS ONLY	S.R.O.
ROADS	—
IMPROVED ROADS	—
KING'S HIGHWAYS	—
RAILWAYS	—
POWER LINES	—
MARSH OR MUSKEG	—
MINES	—
CANCELLED	—

NOTES

400' Surface Rights reservation around all
Lakes & Rivers

Surface Rights Only of
This Township, Patented

SAULT STE. MARIE
MINING DIV.
RECEIVED
AUG 29 1984
A.M. P.M.
11/10/11/12/13/14/15/16/17/18/19/20/21

G.2800

NATIONAL TOPOGRAPHIC SERIES

PLAN NO. ~~1290~~

ONTARIO

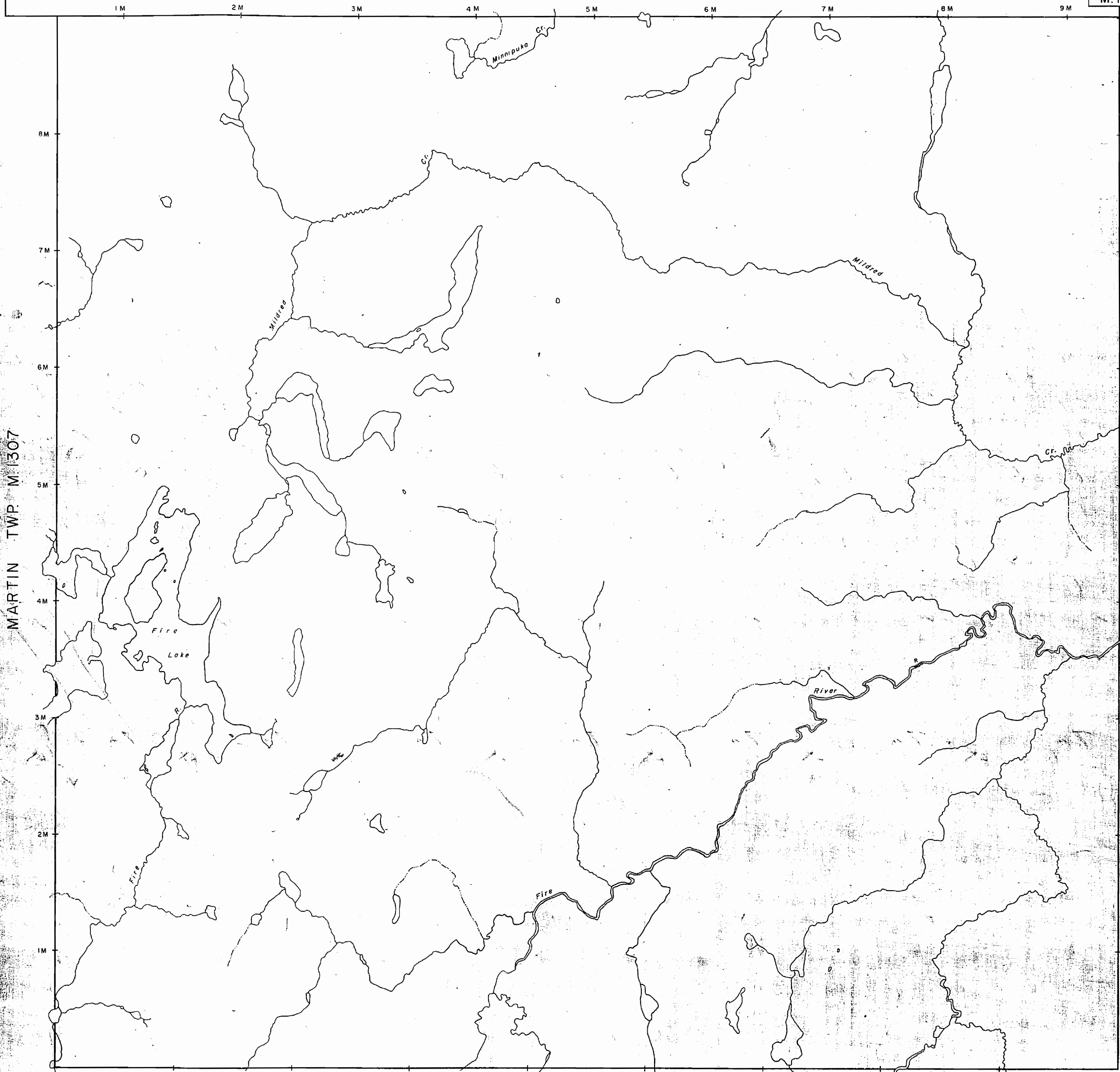
MINISTRY OF NATURAL RESOURCES
SURVEYS AND MAPPING BRANCH

MAKAWA TWP. M.1304

M plan replaced by G.2800 Aug 19/92

MARTIN TWP. M.1307

HOOK TWP. M.1278



MARJORIE TWP.

LEGGE TWP.

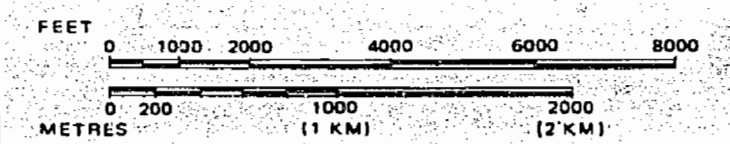
LEGEND

- HIGHWAY AND ROUTE No.
- OTHER ROADS
- TRAILS
- SURVEYED LINES:
 - TOWNSHIPS, BASE LINES, ETC.
 - LOTS, MINING CLAIMS, PARCELS, ETC.
- UNSURVEYED LINES:
 - LOT LINES
 - PARCEL BOUNDARY
 - MINING CLAIMS ETC.
- RAILWAY AND RIGHT OF WAY
- UTILITY LINES
- NON-PERENNIAL STREAM
- FLOODING OR FLOODING RIGHTS
- SUBDIVISION OR COMPOSITE PLAN
- RESERVATIONS
- ORIGINAL SHORELINE
- MARSH OR MUSKEG
- MINES
- TRAVERSE MONUMENT

DISPOSITION OF CROWN LANDS

TYPE OF DOCUMENT	SYMBOL
PATENT, SURFACE & MINING RIGHTS	●
" SURFACE RIGHTS ONLY	○
" MINING RIGHTS ONLY	◐
LEASE, SURFACE & MINING RIGHTS	■
" SURFACE RIGHTS ONLY	□
" MINING RIGHTS ONLY	◑
LICENCE OF OCCUPATION	▼
ORDER-IN-COUNCIL	OC
RESERVATION	⊙
CANCELLED	⊖
SAND & GRAVEL	⊕

SCALE: 1 INCH = 40 CHAINS



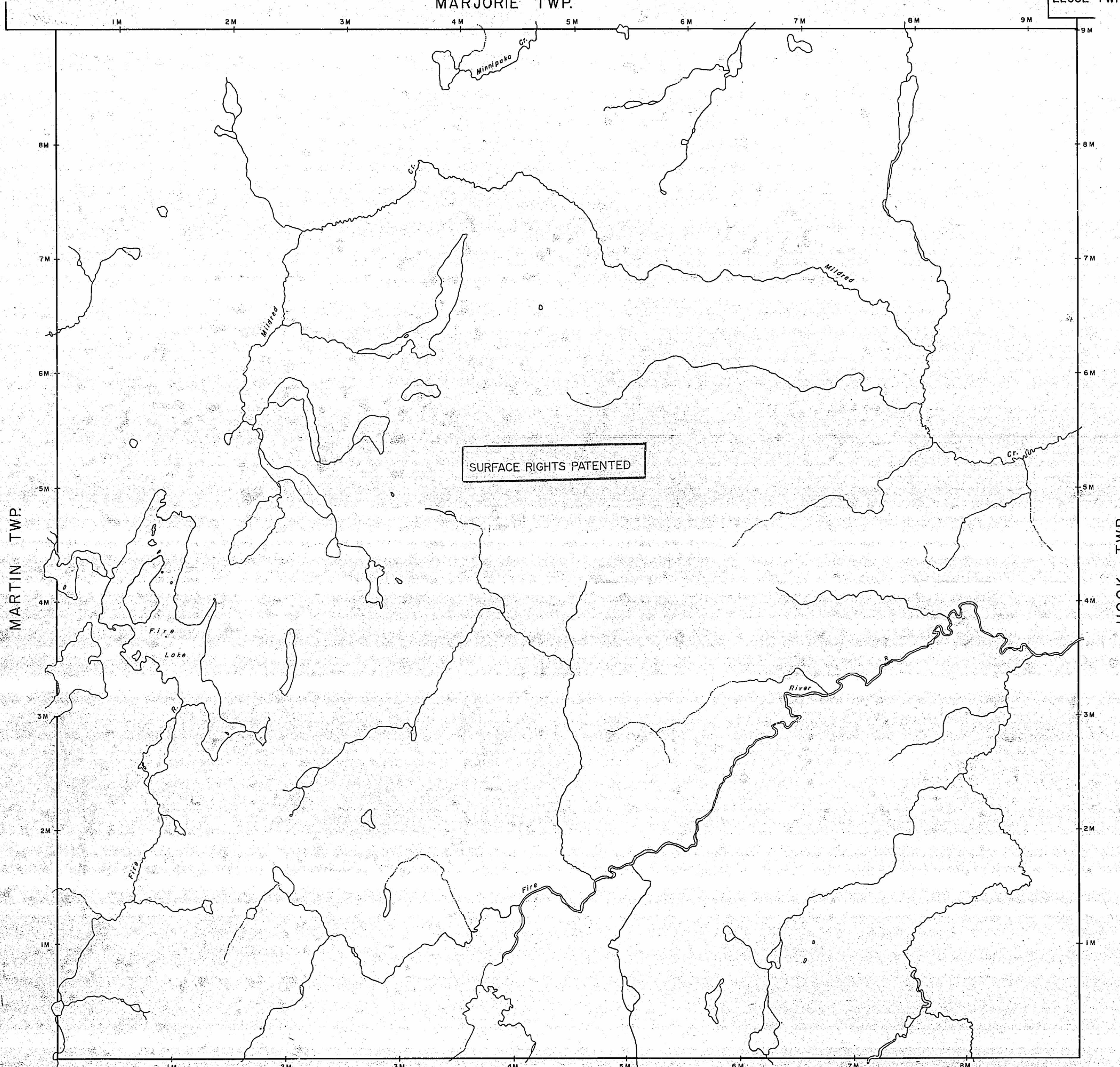
SURFACE RIGHTS ONLY OF THIS TOWNSHIP, PATENTED.

The 1980 Magnetic Bearing
Approx. 1° W Annual Change
is increasing 0.1°

TOWNSHIP
MILDRED
 M.N.R. ADMINISTRATIVE DISTRICT
WAWA
 MINING DIVISION
SAULT STE. MARIE
 LAND TITLES / REGISTRY DIVISION
ALGOMA

Ministry of Natural Resources
 Ministry of Northern Development and Mines

Date: APRIL, 1992
 Number: **G-2800**



MAKAWA TWP. M.1304

MARJORIE TWP. M.1306

LEGGÉ TWP.
M.1295

THE TOWNSHIP
OF

MILDRED

DISTRICT OF
ALGOMA

SUDBURY
MINING DIVISION

SCALE: 1-INCH = 40 CHAINS

LEGEND

PATENTED LAND	⊙
CROWN LAND SALE	C.S.
LEASES	⊙
LOCATED LAND	Loc.
LICENSE OF OCCUPATION	L.O.
MINING RIGHTS ONLY	M.R.O.
SURFACE RIGHTS ONLY	S.R.O.
ROADS	—
IMPROVED ROADS	—
KING'S HIGHWAYS	—
RAILWAYS	—
POWER LINES	—
MARSH OR MUSKEG	—
MINES	⊙
CANCELLED	⊙

NOTES

400' Surface Rights reservation around all
Lakes & Rivers

*S. R. O. of this
map patented.*

DATE OF ISSUE
AUG 19 1965
SALVAGE VALUE
MINING RECEIPTS SERVICE

PLAN NO.- M. ~~2901~~

DEPARTMENT OF MINES
- ONTARIO -

MARTIN TWP. M.1307

HOOK TWP. M.1278

MAKAWA TWP. M.1304

Replaced by mylar Aug. 29/84

G. 2800