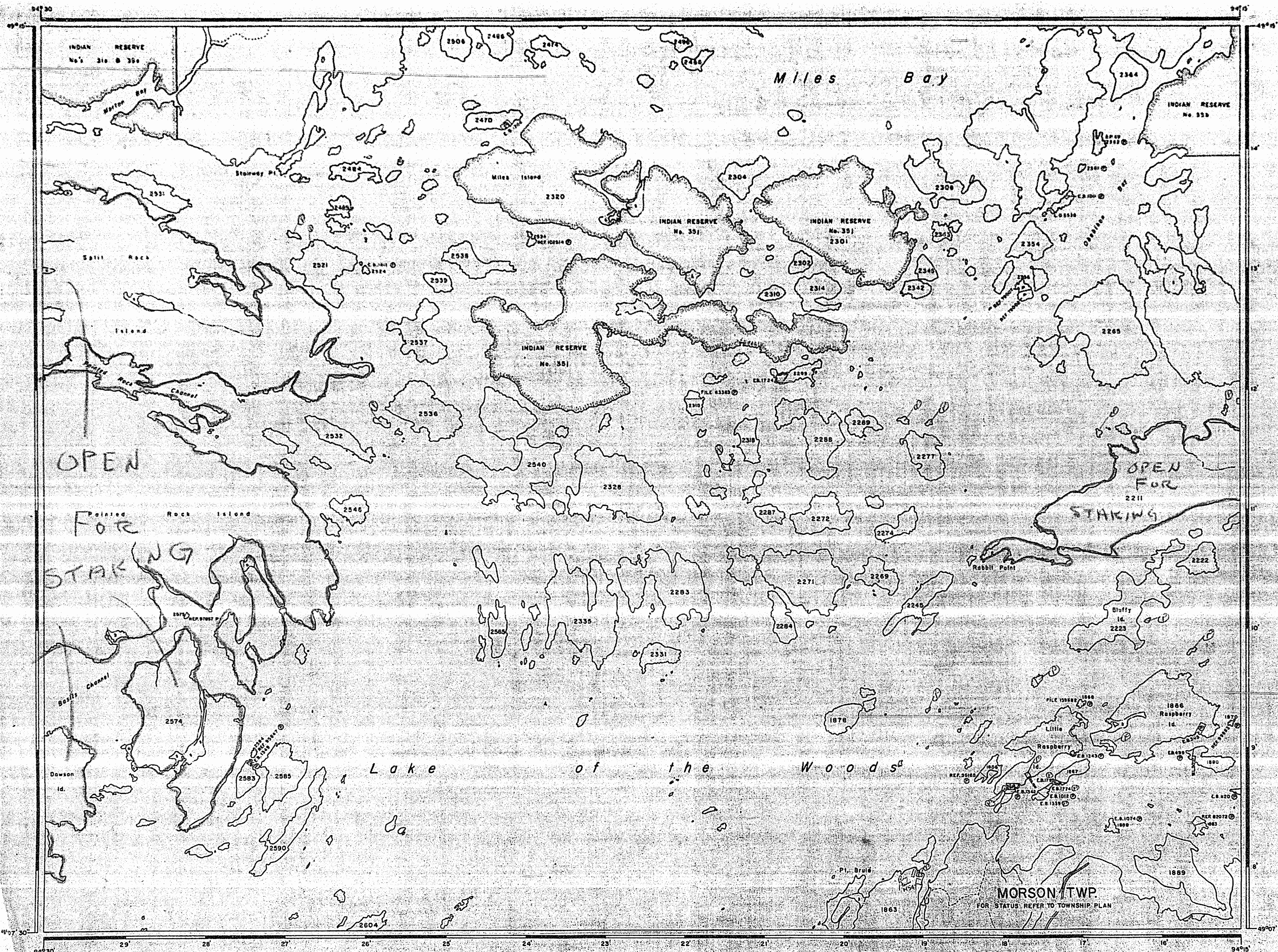









- ONTARIO -



MILES BAY
 (LAKE OF THE WOODS)


KENORA
MINING DIVISION

LEGEND

PATENTED LAND	(P)
CROWN LAND SALE	C.S.
LEASES	(L)
LOCATED LAND	Loc.
LICENSE OF OCCUPATION	L.O.
MINING RIGHTS ONLY	M.R.O.
SURFACE RIGHTS ONLY	S.R.O.
ROADS	
IMPROVED ROADS	
KING'S HIGHWAYS	
RAILWAYS	
POWER LINES	
MARSH OR MUSKEG	
MINES	
CANCELLED	C.

NOTES

400' Surface rights reservation around all lakes and rivers from the contour 1064 ft.



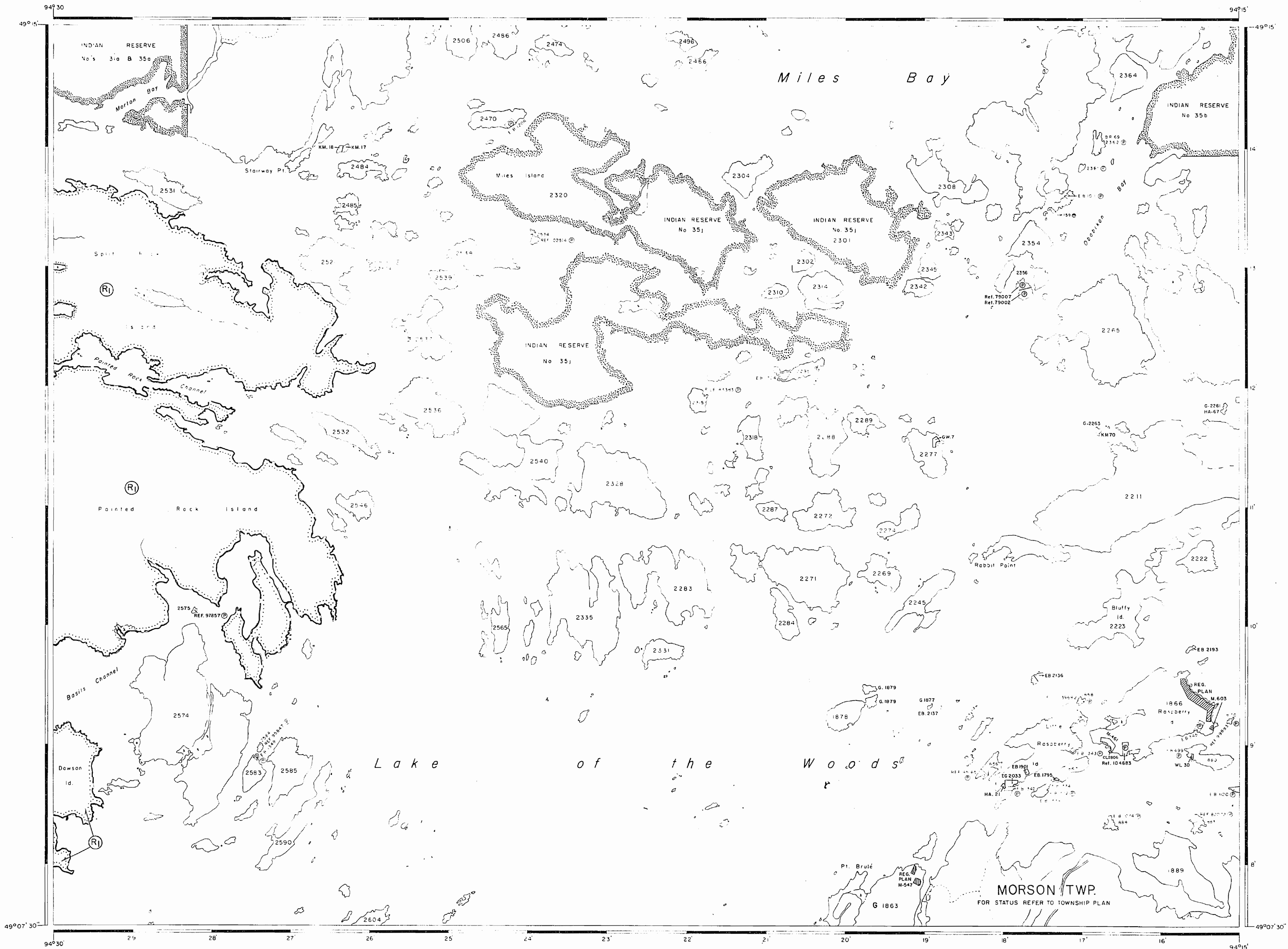
R.1 ODM w 31/83 STNR AUG 23/83

NATIONAL TOPOGRAPHIC SERIES 52 E 1

PLAN NO. M-2490

ONTARIO
MINISTRY OF NATURAL RESOURCES
SURVEYS AND MAPPING BRANCH

492943



AREA OF

MILES BAY

(LAKE OF THE WOODS)

DISTRICT OF
KENORA-RAINY RIVER

KENORA
MINING DIVISION

SCALE: 1-INCH = 40 CHAINS

LEGEND


PATENTED LAND	● or ⊙
CROWN LAND SALE	C.S.
LEASES	Ⓛ
LOCATED LAND	Loc.
LICENSE OF OCCUPATION	L.O.
MINING RIGHTS ONLY	M.R.O.
SURFACE RIGHTS ONLY	S.R.O.
ROADS	—
IMPROVED ROADS	—
KING'S HIGHWAYS	—
RAILWAYS	—
POWER LINES	—
MARSH OR MUSKEG	—
MINES	✕
CANCELLED	C
PATENTED for S.R.O.	⊙

NOTES

400' Surface Rights Reservation around the shores of all lakes and rivers.

AREAS WITHDRAWN FROM DISPOSITION

M.R.O. — MINING RIGHTS ONLY
S.R.O. — SURFACE RIGHTS ONLY
M.+S. — MINING AND SURFACE RIGHTS
Description Order No. Date Disposition File
Ⓡ PARK RESERVE W 31/83 23/8/83 S. & M. 108521



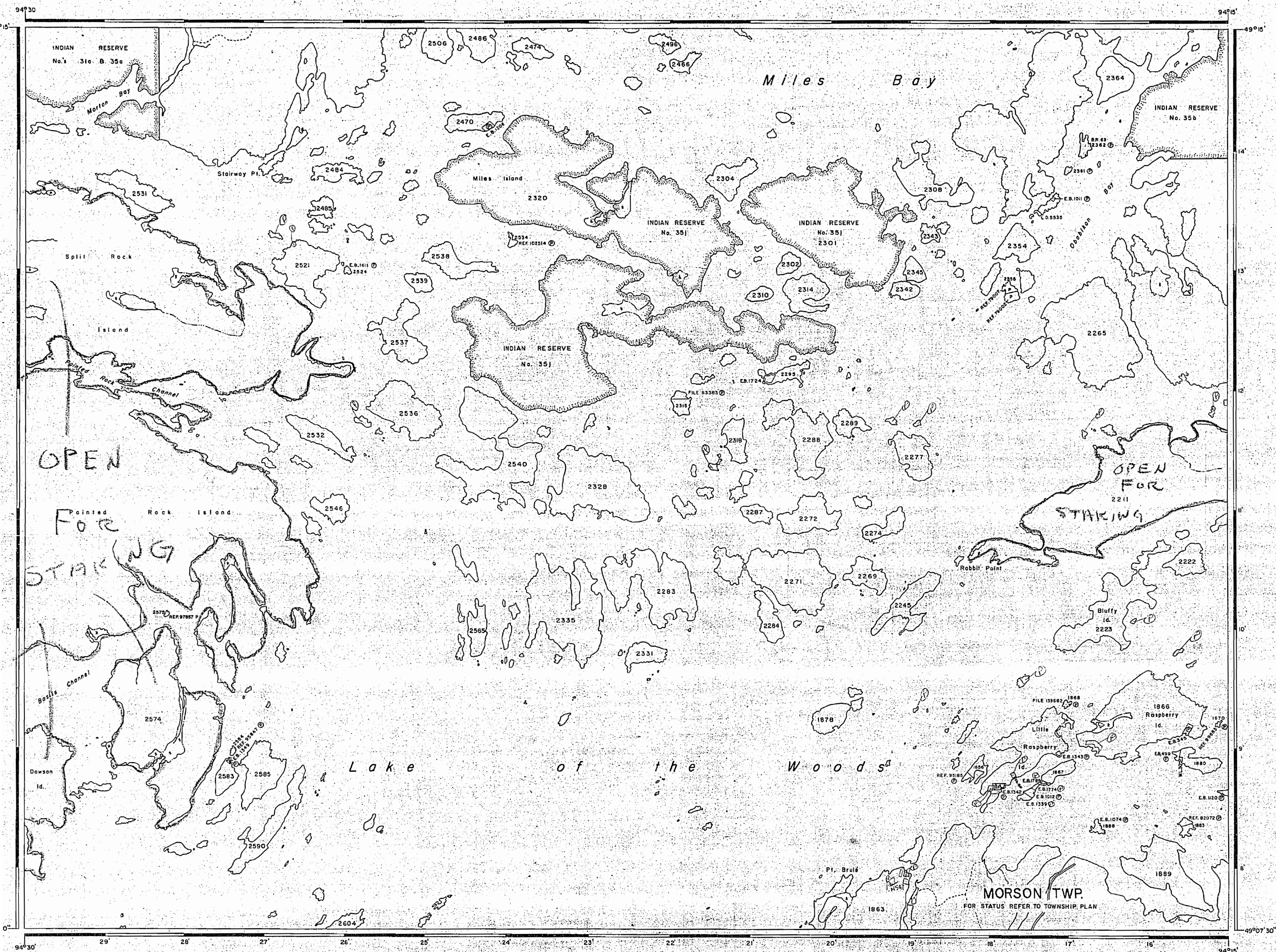
NATIONAL TOPOGRAPHIC SERIES 52 E1

PLAN NO. M-2490

ONTARIO
MINISTRY OF NATURAL RESOURCES

SURVEYS AND MAPPING BRANCH

2490



AREA OF

MILES BAY








(LAKE OF THE WOODS)

DISTRICT OF
KENORA - RAINY RIVER

KENORA-FORT FRANCES
MINING DIVISION

SCALE: 1-INCH = 40 CHAINS

LEGEND

PATENTED LAND	(P)
CROWN LAND SALE	C.S.
LEASES	(L)
LOCATED LAND	Loc.
LICENSE OF OCCUPATION	L.O.
MINING RIGHTS ONLY	M.R.O.
SURFACE RIGHTS ONLY	S.R.O.
ROADS	
IMPROVED ROADS	
KING'S HIGHWAYS	
RAILWAYS	
POWER LINES	
MARSH OR MUSKEG	
MINES	
CANCELLED	C.

NOTES

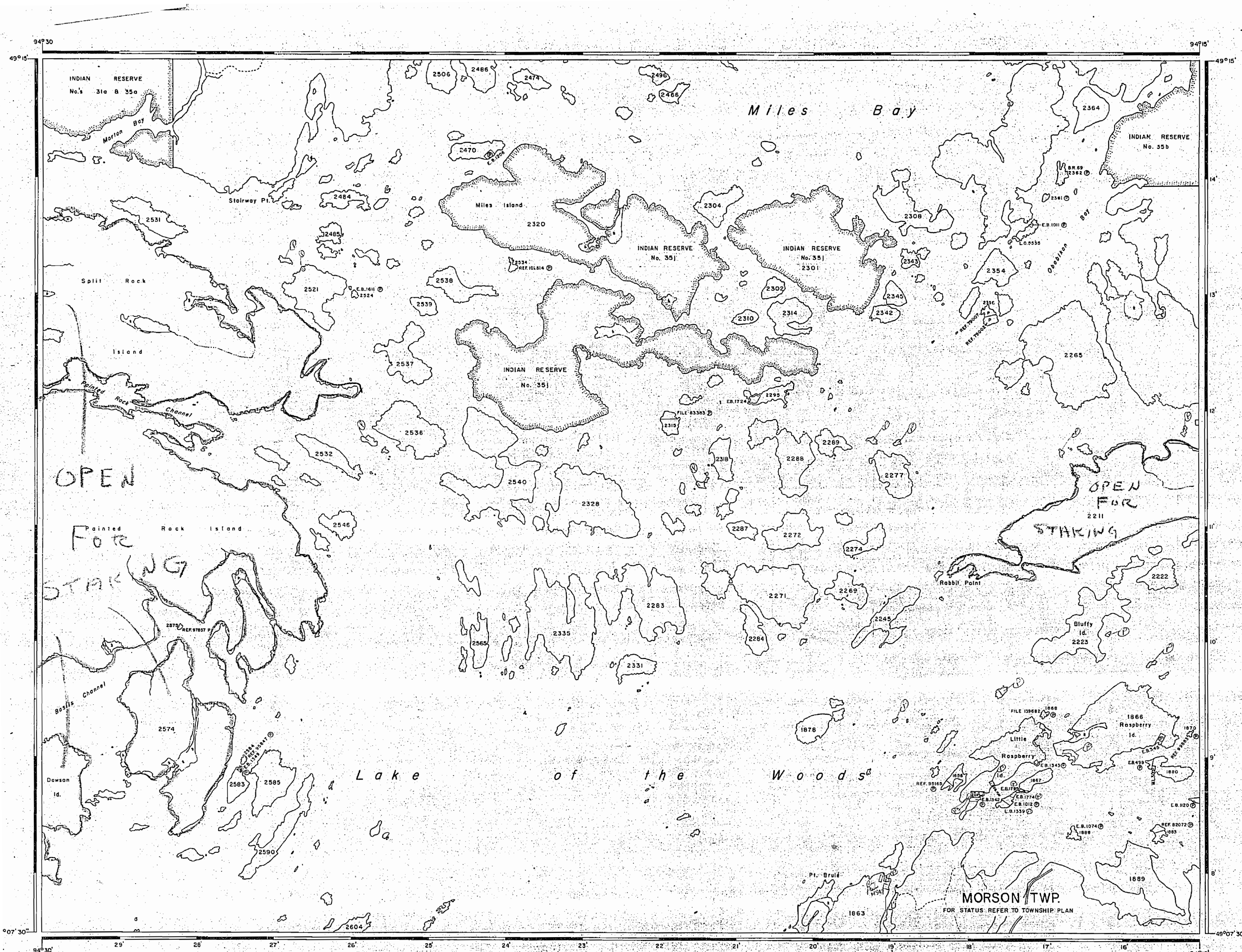
400' Reserve around all lakes & rivers to
Dept. of Lands & Forests.

~~Island in Lake of the Woods withdrawn from
staking under Act of Sub. C File 67051.~~

RECEIVED
APR 25 1961
KENORA MINING DIV.

PLAN NO. M-2490

DEPARTMENT OF MINES
- ONTARIO -



AREA OF
MILES BAY
(LAKE OF THE WOODS)

DISTRICT OF
KENORA-RAINY RIVER

KENORA-FORT FRANCES
MINING DIVISION

SCALE: 1-INCH = 40 CHAINS

LEGEND

PATENTED LAND	Ⓟ
CROWN LAND SALE	C.S.
LEASES	Ⓛ
LOCATED LAND	Loc.
LICENSE OF OCCUPATION	L.O.
MINING RIGHTS ONLY	M.R.O.
SURFACE RIGHTS ONLY	S.R.O.
ROADS	—
IMPROVED ROADS	—
KING'S HIGHWAYS	—
RAILWAYS	—
POWER LINES	—
MARSH OR MUSKEG	—
MINES	—
CANCELLED	—

NOTES

400' Reserve around all lakes & rivers to
Dept. of Lands & Forests.

~~Islands in Lake of the Woods withdrawn from
staking under Sect. 24 Sub. 1, 1880.~~

RECEIVED
APR 25 1961
KENORA MINING DIV.

PLAN NO. **M-2490**

DEPARTMENT OF MINES
— ONTARIO —

G2601 ARROW LAKE

LEGEND

HIGHWAY AND ROUTE No.	
OTHER ROADS	
TRAILS	
SURVEYED LINES:	
TOWNSHIPS, BASE LINES, ETC.	
LOTS, MINING CLAIMS, PARCELS, ETC.	
UNSURVEYED LINES:	
LOT LINES	
PARCEL BOUNDARY	
MINING CLAIMS ETC.	
RAILWAY AND RIGHT OF WAY	
UTILITY LINES	
NON-PERENNIAL STREAM	
FLOODING OR FLOODING RIGHTS	
SUBDIVISION OR COMPOSITE PLAN	
RESERVATIONS	
ORIGINAL SHORELINE	
MARSH OR MUSKEG	
MINES	
TRAVERSE MONUMENT	
TOURIST CAMPS (OP - OUTPOST)	

DISPOSITION OF CROWN LANDS

TYPE OF DOCUMENT	SYMBOL
PATENT, SURFACE & MINING RIGHTS	
" SURFACE RIGHTS ONLY	
" MINING RIGHTS ONLY	
LEASE, SURFACE & MINING RIGHTS	
" SURFACE RIGHTS ONLY	
" MINING RIGHTS ONLY	
LICENCE OF OCCUPATION	
ORDER-IN-COUNCIL	
RESERVATION	
CANCELLED	
SAND & GRAVEL	

NOTE: MINING RIGHTS IN PARCELS PATENTED PRIOR TO MAY 6, 1913, VESTED IN ORIGINAL PATENTEE BY THE PUBLIC LANDS ACT, R.S.O. 1970, CHAP. 380, SEC. 63, SUBSEC. 1.

REFERENCES

AREAS WITHDRAWN FROM DISPOSITION


M.R.O. - MINING RIGHTS ONLY

S.R.O. - SURFACE RIGHTS ONLY

M.+S. - MINING AND SURFACE RIGHTS

Description	Order No.	Date	Disposition	File
MARK RESERVE	W-31/85	23/8/83	S.O.M.	188221
OLD GROWTH SITE	W-K-3/97	NWR JAN. 9/97	MRO	195150


THE INFORMATION THAT APPEARS ON THIS MAP HAS BEEN COMPILED FROM VARIOUS SOURCES, AND ACCURACY IS NOT GUARANTEED. THOSE WISHING TO TAKE MINING CLAIMS SHOULD CONSULT WITH THE MINING RECORDER, MINISTRY OF NORTHERN DEVELOPMENT AND MINES, FOR ADDITIONAL INFORMATION ON THE STATUS OF THE LANDS SHOWN HEREON.



Effective as shown

Sec. 35 W-LL-2236 on 1/10/89 MRS (includes all islands in Lake of the Woods except those marked "N.S.")

SCALE: 1 INCH = 40 CHAINS



AREA
MILES BAY
(LAKE OF THE WOODS)
N.W.B. ADMINISTRATIVE DISTRICT
KENORA
MINING DIVISION
KENORA
LAND TITLES/REGISTRY DIVISION
KENORA - RAINY RIVER

Map No. G-2630

492942

M-2630 G-2630

MILES BAY AREA G 2630

G2600 ALEXANDRIA IS.

G2652 TURTLE LAKE

G2673 ELEANOR LAKE