

# MINDEN

PROVISIONAL COUNTY OF  
HALIBURTON

**SOUTHERN ONTARIO  
MINING DIVISION**

SCALE: 1-INCH=40 CHAINS

### LEGEND

PATENTED LAND	(P)
CROWN LAND SALE	(C.S)
LEASES	(L)
LOCATED LAND	(Loc)
LICENSE OF OCCUPATION	(L.O.)
MINING RIGHTS ONLY	(M.R.O.)
SURFACE RIGHTS ONLY	(S.R.O.)
ROADS	—
IMPROVED ROADS	—
KING'S HIGHWAYS	—
RAILWAYS	—
POWER LINES	—
MARSH OR MUSKEG	—
MINES	—
CANCELLED	(X)

### NOTES

Old shorelines shown thus: —  
New shorelines shown thus: - - -

This map is NOT TO BE USED  
FOR SURVEY Purposes.

400' SURFACE RIGHTS RESERVATION  
AROUND ALL LAKES & DITCHES.

### DATE OF ISSUE

NOV 30 1992

SOUTHERN ONTARIO  
MINING DIVISION

THE INFORMATION THAT  
APPEARS ON THIS MAP  
HAS BEEN COMPILED  
FROM VARIOUS SOURCES,  
AND ACCURACY IS NOT  
GUARANTEED. THOSE  
WISHING TO STAKE MIN-  
ING CLAIMS SHOULD CON-  
SULT WITH THE MINING  
RECORDER, MINISTRY OF  
NORTHERN DEVELOP-  
MENT AND MINES, FOR AD-  
DITIONAL INFORMATION  
ON THE STATUS OF THE  
LANDS SHOWN HEREON.

PLAN NO.- M-1633.

ONTARIO  
MINISTRY OF NATURAL RESOURCE  
SURVEYS AND MAPPING BRANCH

Stanhope Twp.

Anson Twp.

Snowdon Twp.

XIII

XII

XI

X

IX

VIII

VII

VI

V

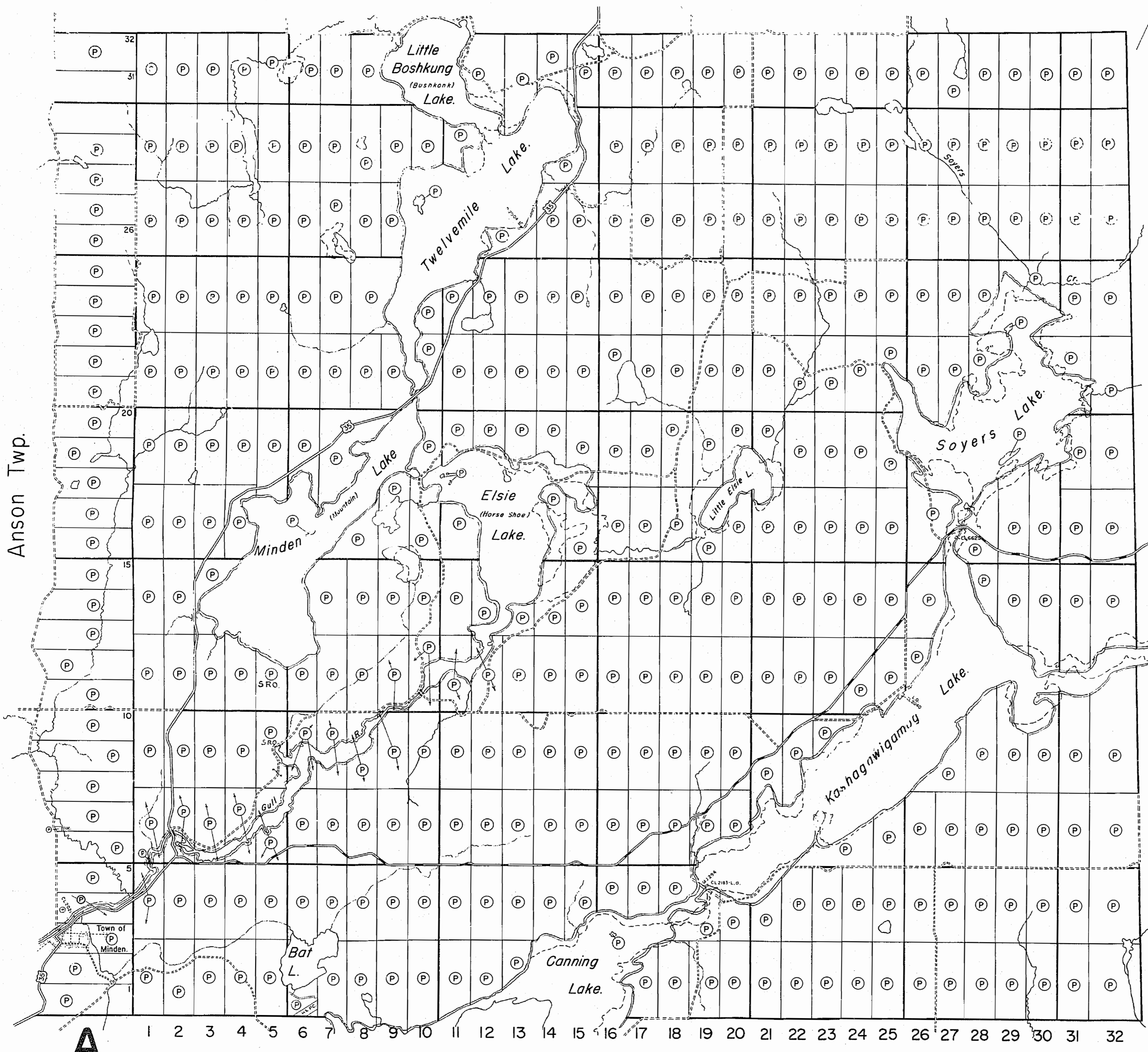
IV

III

II

I

Dysart Twp.



A

THE TOWNSHIP OF  
OF

# MINDEN

COUNTY OF  
HALIBURTON

EASTERN ONTARIO,  
MINING DIVISION

SCALE: 1-INCH=40 CHAINS

### LEGEND

PATENTED LAND	Ⓟ
CROWN LAND SALE	C.S.
LEASES	Ⓛ
LOCATED LAND	Loc.
LICENSE OF OCCUPATION	L.O.
SURFACE RIGHTS ONLY	M.R.O.
MINING RIGHTS ONLY	S.R.O.
ROADS	—
IMPROVED ROADS	—
KING'S HIGHWAYS	—
RAILWAYS	—
POWER LINES	—
MARSH OR MUSKEG	—
MINES	—
CANCELLED	—

### NOTES

Old shorelines shown thus: —  
New shorelines shown thus: —

This map is NOT TO BE USED  
FOR SURVEY PURPOSES.

400' SURFACE RIGHTS RESERVATION  
AROUND ALL LAKES & RIVERS.

DATE OF ISSUE  
FILE NO.  
ONTARIO DEPT. OF MINES

Stanhope Twp.

Snowdon Twp.

XIII

XII

XI

X

IX

VIII

VII

VI

V

IV

III

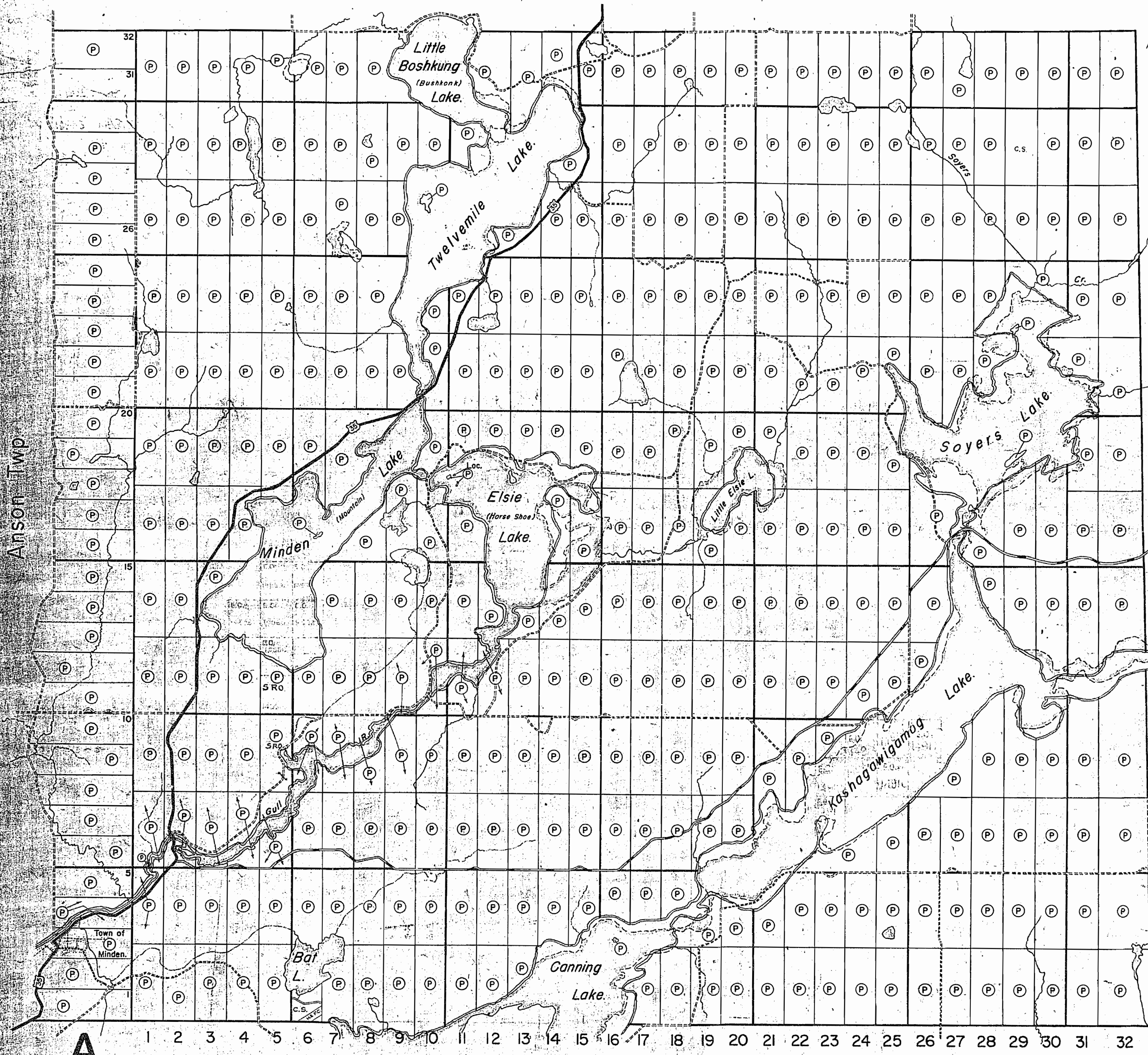
II

I

Dysart Twp.

Anson Twp.

A



PLAN NO. M-1633.

DEPARTMENT OF MINES

— ONTARIO —

THE TOWNSHIP OF

# MINDEN

COUNTY OF  
HALIBURTON

EASTERN ONTARIO  
MINING DIVISION

SCALE: 1-INCH=40 CHAINS

### LEGEND

PATENTED LAND	Ⓟ
CROWN LAND SALE	C.S.
LEASES	Ⓞ
LOCATED LAND	Loc.
LICENSE OF OCCUPATION	L.O.
MINING RIGHTS ONLY	M.R.O.
SURFACE RIGHTS ONLY	S.R.O.
ROADS	
IMPROVED ROADS	
KING'S HIGHWAYS	
RAILWAYS	
POWER LINES	
MARSH OR MUSKEG	
MINES	
CANCELLED	C.

### NOTES

Old shorelines shown thus:   
New shorelines shown thus:

This map is NOT TO BE USED  
FOR SURVEY Purposes.

400' SURFACE RIGHTS RESERVATION  
AROUND ALL LAKES & RIVERS.

MINING LANDS -  
DATE OF ISSUE  
JAN 22 1973  
MINISTRY  
OF NATURAL RESOURCES

PLAN NO. - M-1633.

ONTARIO  
DEPARTMENT OF MINES  
AND NORTHERN AFFAIRS

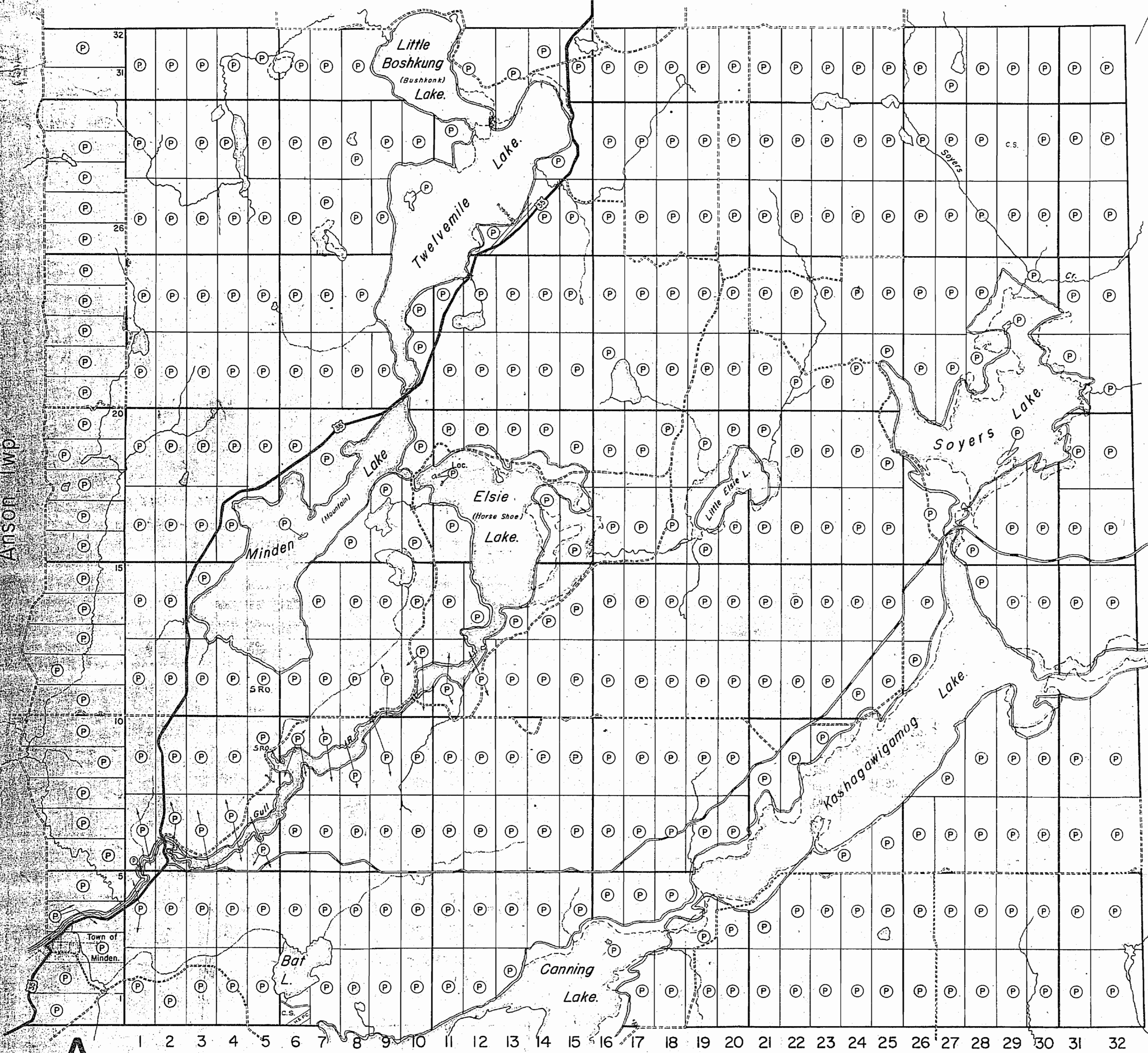
Stanhope Twp.

Snowdon Twp.

Ansor Twp.

Dysart Twp.

XIII  
XII  
XI  
X  
IX  
VIII  
VII  
VI  
V  
IV  
III  
II  
I



A

# MINDEN

COUNTY OF HALIBURTON

EASTERN ONTARIO MINING DIVISION

SCALE: 1-INCH=40 CHAINS

### LEGEND

PATENTED LAND	Ⓟ
CROWN LAND SALE	C.S.
LEASES	Ⓛ
LOCATED LAND	Loc.
LICENSE OF OCCUPATION	L.O.
MINING RIGHTS ONLY	M.R.O.
SURFACE RIGHTS ONLY	S.R.O.
ROADS	—
IMPROVED ROADS	—
KING'S HIGHWAYS	—
RAILWAYS	—
POWER LINES	—
MARSH OR MUSKEG	—
MINES	✕
CANCELLED	Ⓟ

### NOTES

Old shorelines shown thus: —  
New shorelines shown thus: - - -

This map is NOT TO BE USED FOR SURVEY Purposes.

400' SURFACE RIGHTS RESERVATION AROUND ALL LAKES & RIVERS.

- MINING LANDS -  
DATE OF ISSUE  
NOV 20 1975  
MINISTRY OF NATURAL RESOURCES

PLAN NO. M-1633.

MINISTRY OF NATURAL RESOURCES  
SURVEYS AND MAPPING BRANCH

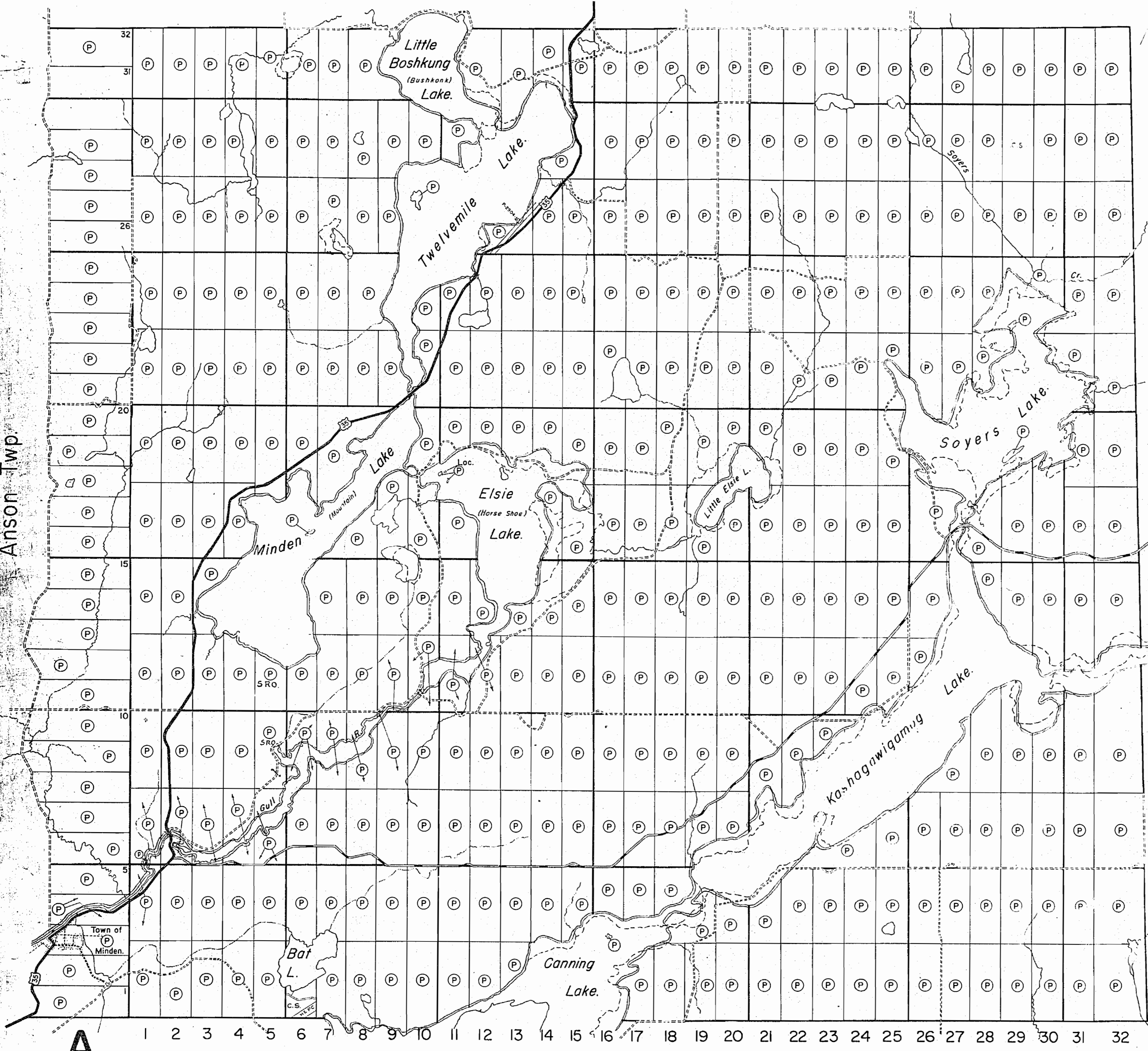
Stanhope Twp.

Anson Twp.

XIII  
XII  
XI  
X  
IX  
VIII  
VII  
VI  
V  
IV  
III  
II  
I

Dysart Twp.

Snowdon Twp.



A

THE TOWNSHIP OF  
OF

# MINDEN

COUNTY OF  
HALIBURTON



EASTERN ONTARIO  
MINING DIVISION

SCALE: 1-INCH=40 CHAINS

### LEGEND

PATENTED LAND	Ⓟ
CROWN LAND SALE	C.S.
LEASES	Ⓛ
LOCATED LAND	Loc.
LICENSE OF OCCUPATION	L.O.
MINING RIGHTS ONLY	M.R.O.
SURFACE RIGHTS ONLY	S.R.O.
ROADS	—
IMPROVED ROADS	—
KING'S HIGHWAYS	—
RAILWAYS	—
POWER LINES	—
MARSH OR MUSKEG	—
MINES	Ⓜ
CANCELLED	Ⓧ

### NOTES

Old shorelines shown thus:   
 New shorelines shown thus:   
 This map is NOT TO BE USED  
 FOR SURVEY Purposes.

400 SURFACE RIGHTS RESERVATION  
 AROUND ALL LAKES & RIVERS.

DATE OF ISSUE

DEC - 8 1977

SURVEYS AND MAPPING  
BRANCH

PLAN NO.- M-1633.

ONTARIO  
MINISTRY OF NATURAL RESOURCES  
SURVEYS AND MAPPING BRANCH

Stanhope Twp.

Anson Twp.

XIII

XII

XI

X

IX

VIII

VII

VI

V

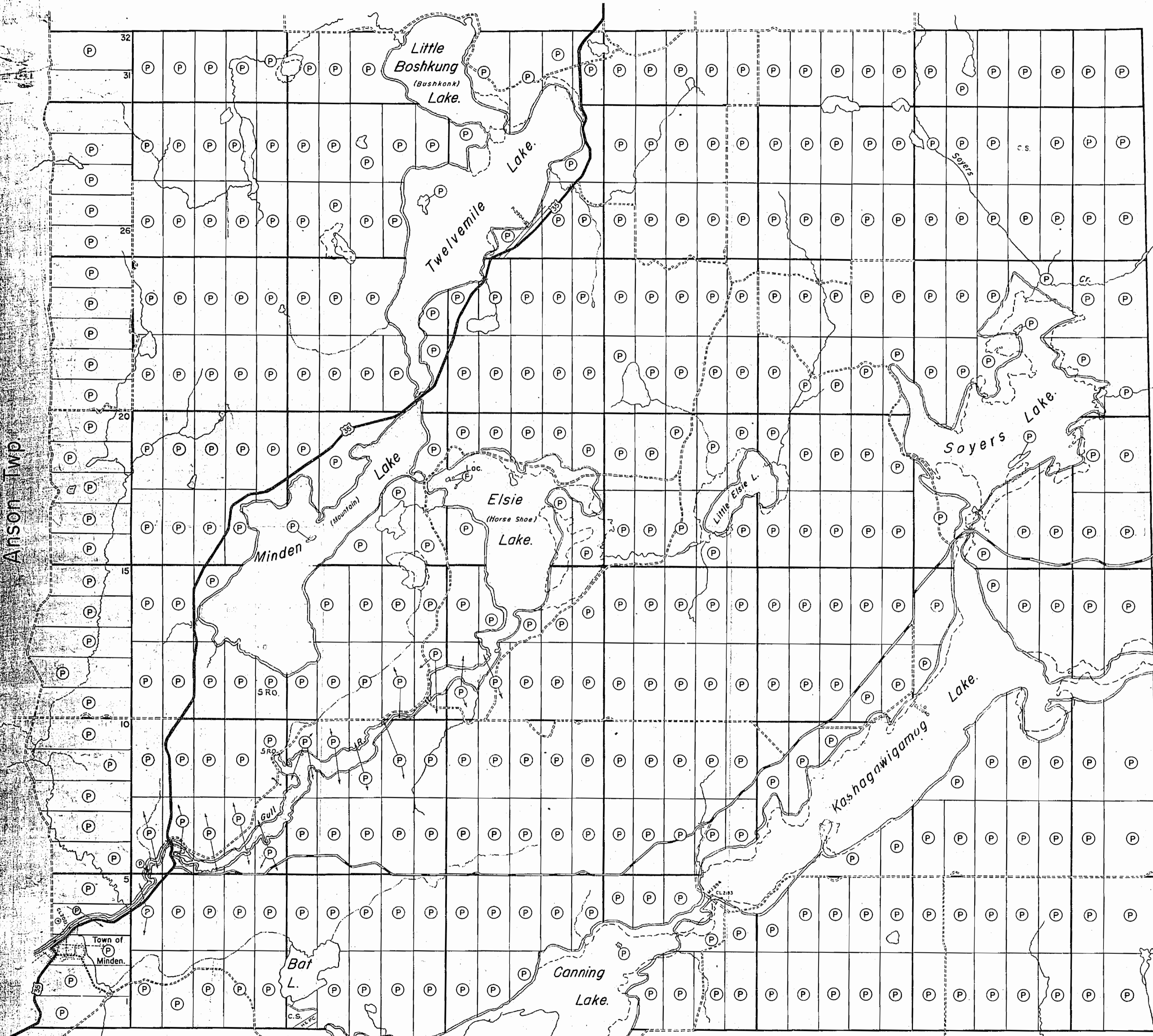
IV

III

II

I

Dysart Twp.



A

Snowdon Twp.

Donald B. Clark

THE TOWNSHIP OF  
OF  
**MINDEN**  
17-1633  
PROVISIONAL COUNTY OF  
HALIBURTON

EASTERN ONTARIO  
MINING DIVISION

SCALE: 1-INCH=40 CHAINS

**LEGEND**

PATENTED LAND	Ⓟ	C.S.
CROWN LAND SALE	Ⓢ	Loc.
LEASES	Ⓛ	L.O.
LOCATED LAND	Ⓛ	M.R.O.
LICENSE OF OCCUPATION	Ⓛ	S.R.O.
MINING RIGHTS ONLY	Ⓛ	
SURFACE RIGHTS ONLY	Ⓛ	
ROADS	—	
IMPROVED ROADS	—	
KING'S HIGHWAYS	—	
RAILWAYS	—	
POWER LINES	—	
MARSH OR MUSKEG	—	
MINES	Ⓛ	
CANCELLED	Ⓛ	

**NOTES**

Old shorelines shown thus: —  
New shorelines shown thus: - - -

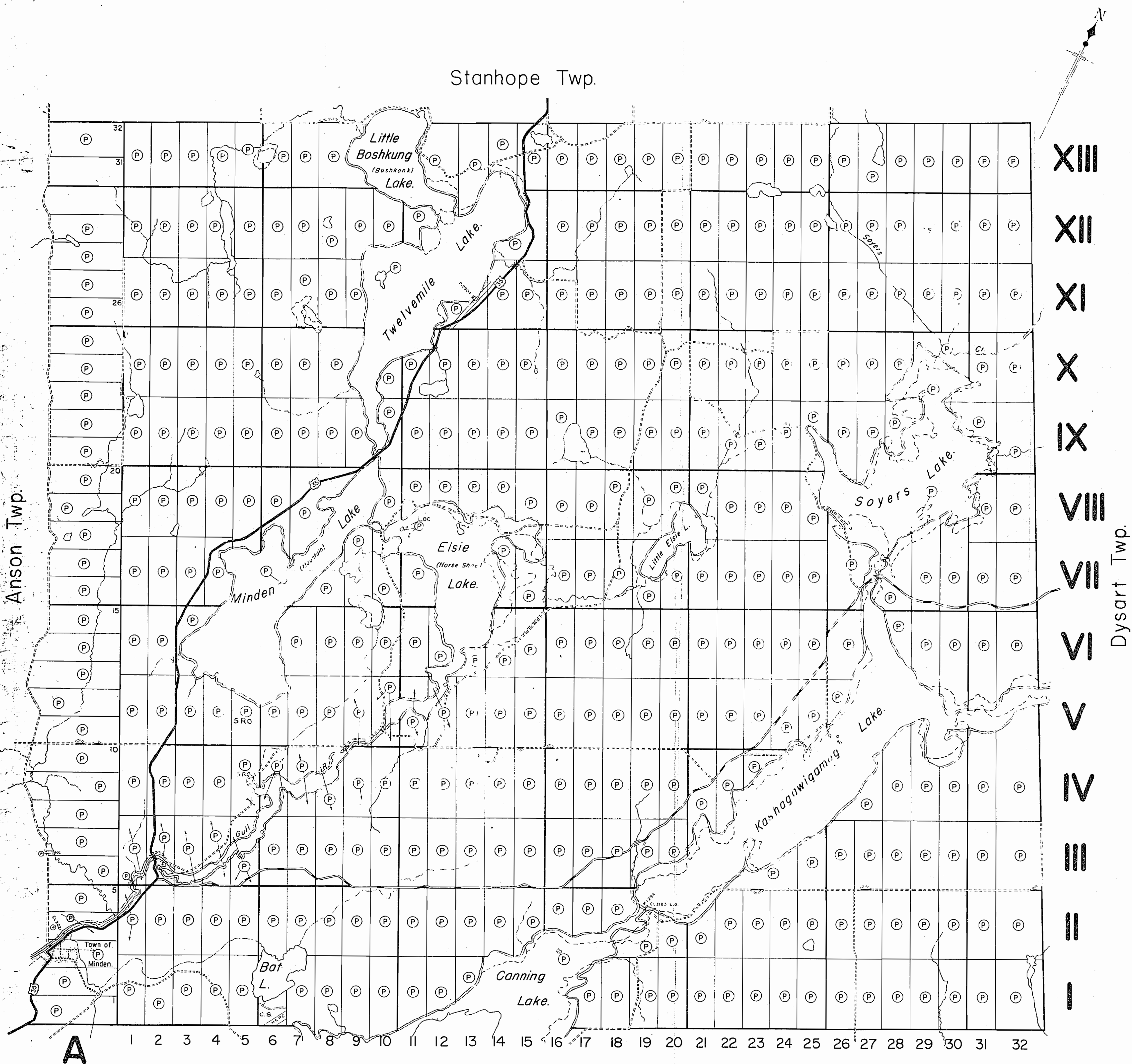
This map is NOT TO BE USED  
FOR SURVEY Purposes.

400' SURFACE RIGHTS RESERVATION  
AROUND ALL LAKES & RIVERS.

DATE OF ISSUE  
AUG - 1 1980  
SURVEYS AND MAPPING  
BRANCH

PLAN NO.- M-1633.

MINISTRY OF NATURAL RESOURCES  
SURVEYS AND MAPPING BRANCH



Anson Twp.

Stanhope Twp.

XIII  
XII  
XI  
X  
IX  
VIII  
VII  
VI  
V  
IV  
III  
II  
I

Dysart Twp.

Snowdon Twp.

A

# MINDEN

M-1633  
PROVISIONAL COUNTY OF  
HALIBURTON

EASTERN ONTARIO  
MINING DIVISION

SCALE: 1-INCH=40 CHAINS

### LEGEND

PATENTED LAND	Ⓟ
CROWN LAND SALE	C.S.
LEASES	Ⓛ
LOCATED LAND	Loc.
LICENSE OF OCCUPATION	L.O.
MINING RIGHTS ONLY	M.R.O.
SURFACE RIGHTS ONLY	S.R.O.
ROADS	—
IMPROVED ROADS	—
KING'S HIGHWAYS	—
RAILWAYS	—
POWER LINES	—
MARSH OR MUSKEG	—
MINES	—
CANCELLED	—

### NOTES

Old shorelines shown thus: —  
New shorelines shown thus: - - -  
This map is NOT TO BE USED  
FOR SURVEY PURPOSES.

400' SURFACE RIGHTS RESERVATION  
AROUND ALL LAKES & RIVERS.

DATE OF ISSUE  
JUL 21 1982  
Ministry of Natural Resources  
TORONTO

PLAN NO. - M-1633.

ONTARIO  
MINISTRY OF NATURAL RESOURCES  
SURVEYS AND MAPPING BRANCH

Stanhope Twp.

Anson Twp.

Snowdon Twp.

XIII

XII

XI

X

IX

VIII

VII

VI

V

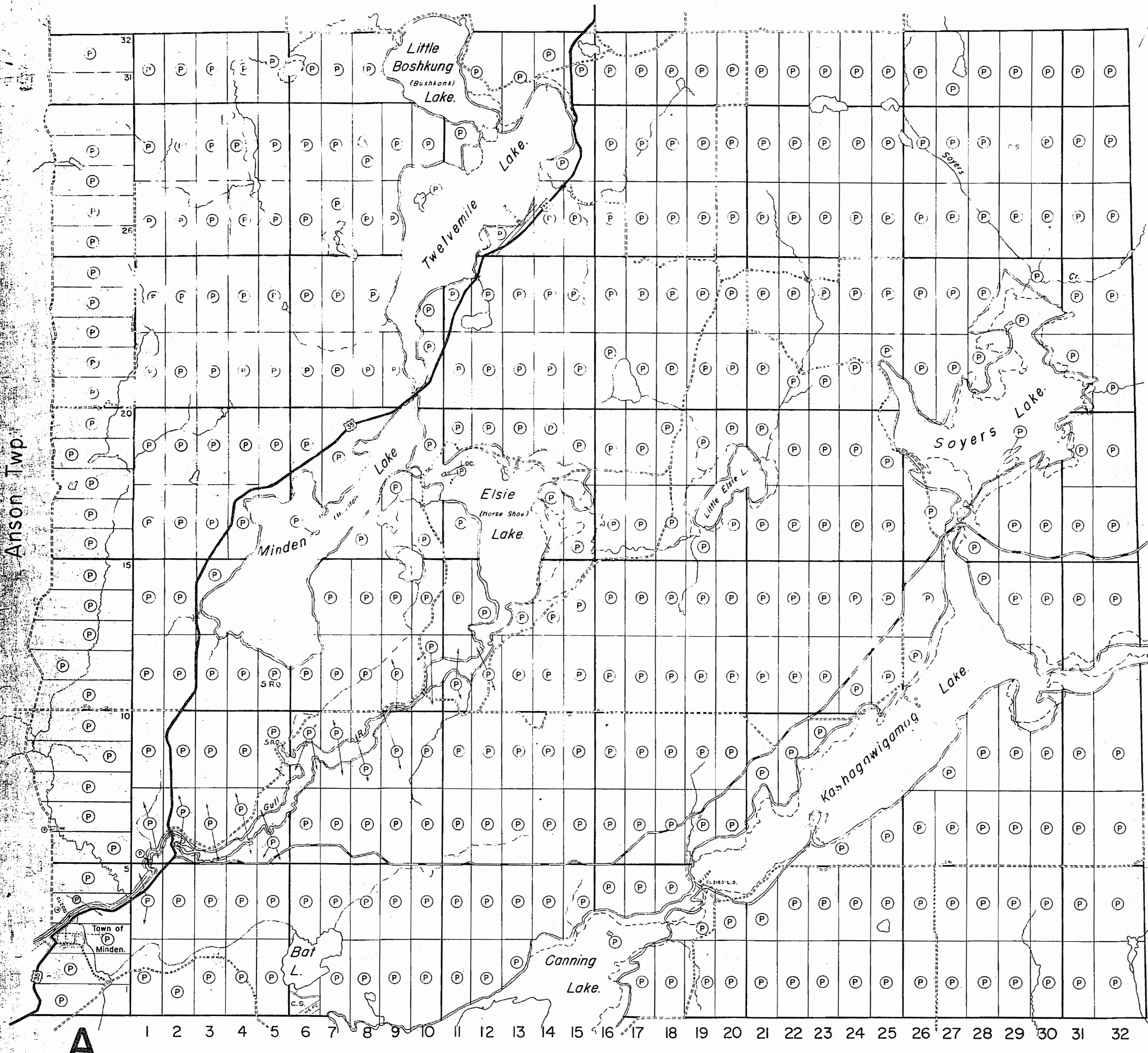
IV

III

II

I

Dysart Twp.



A

# MINDEN

D.M. MINDEN  
PROVISIONAL COUNTY OF  
HALIBURTON

EASTERN ONTARIO  
MINING DIVISION

SCALE: 1-INCH=40 CHAINS

### LEGEND

PATENTED LAND	⊙
CROWN LAND SALE	⊙
LEASES	⊙
LOCATED LAND	⊙
LICENSE OF OCCUPATION	⊙
MINING RIGHTS ONLY	M.R.O.
SURFACE RIGHTS ONLY	S.R.O.
ROADS	—
IMPROVED ROADS	—
KING'S HIGHWAYS	—
RAILWAYS	—
POWER LINES	—
MARSH OR MUSKEG	—
MINES	⊙
CANCELLED	⊙

### NOTES

Old shorelines shown thus: - - - - -  
New shorelines shown thus: ————  
This map is NOT TO BE USED  
FOR SURVEY Purposes.  
400 SURFACE RIGHTS RESERVATION  
AROUND ALL LAKES & RIVERS.

DATE OF ISSUE  
JUL 14 1983  
Ministry of Natural Resources  
TORONTO

PLAN NO. M-1633.

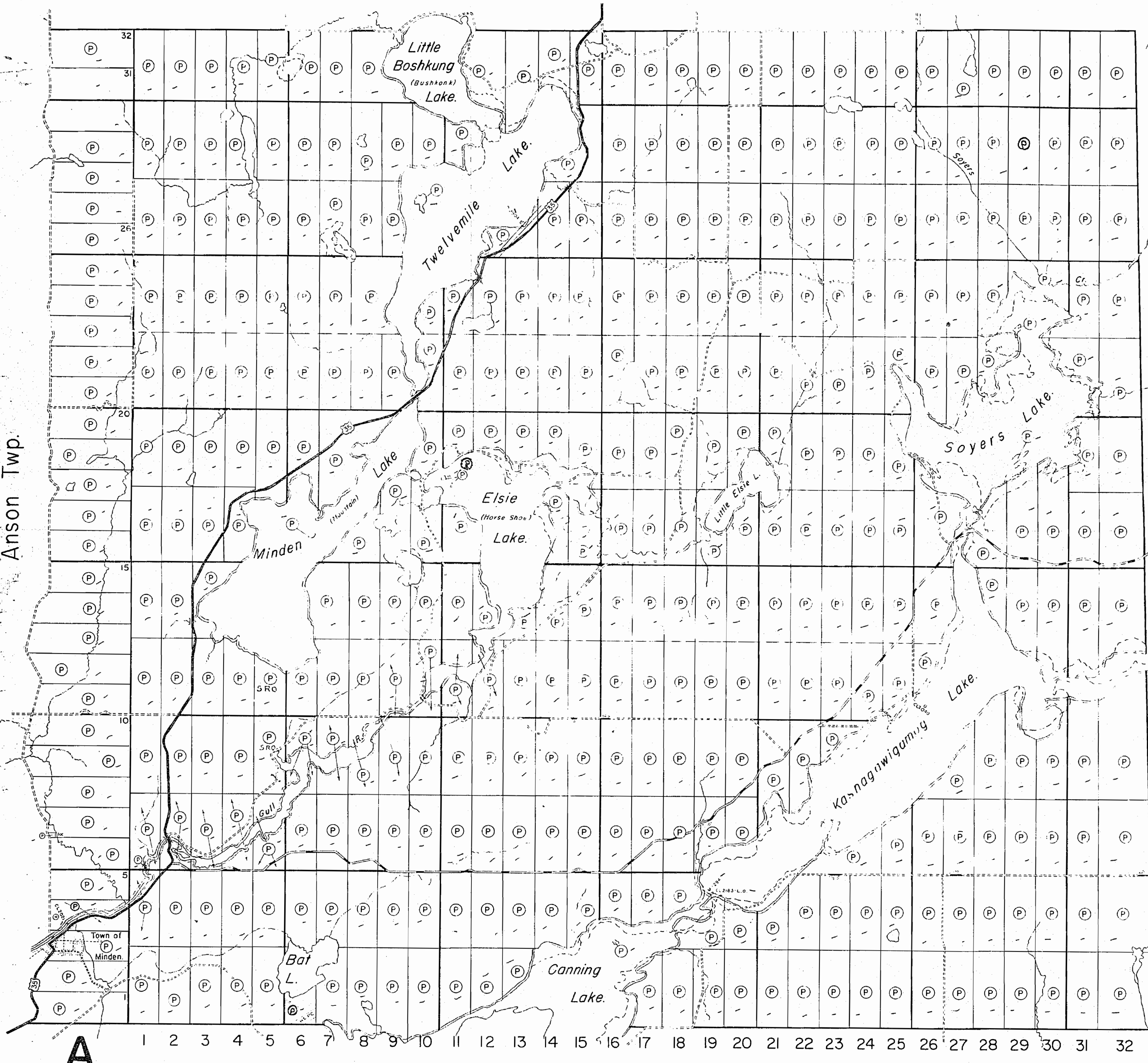
Stanhope Twp.

Anson Twp.

XIII  
XII  
XI  
X  
IX  
VIII  
VII  
VI  
V  
IV  
III  
II  
I

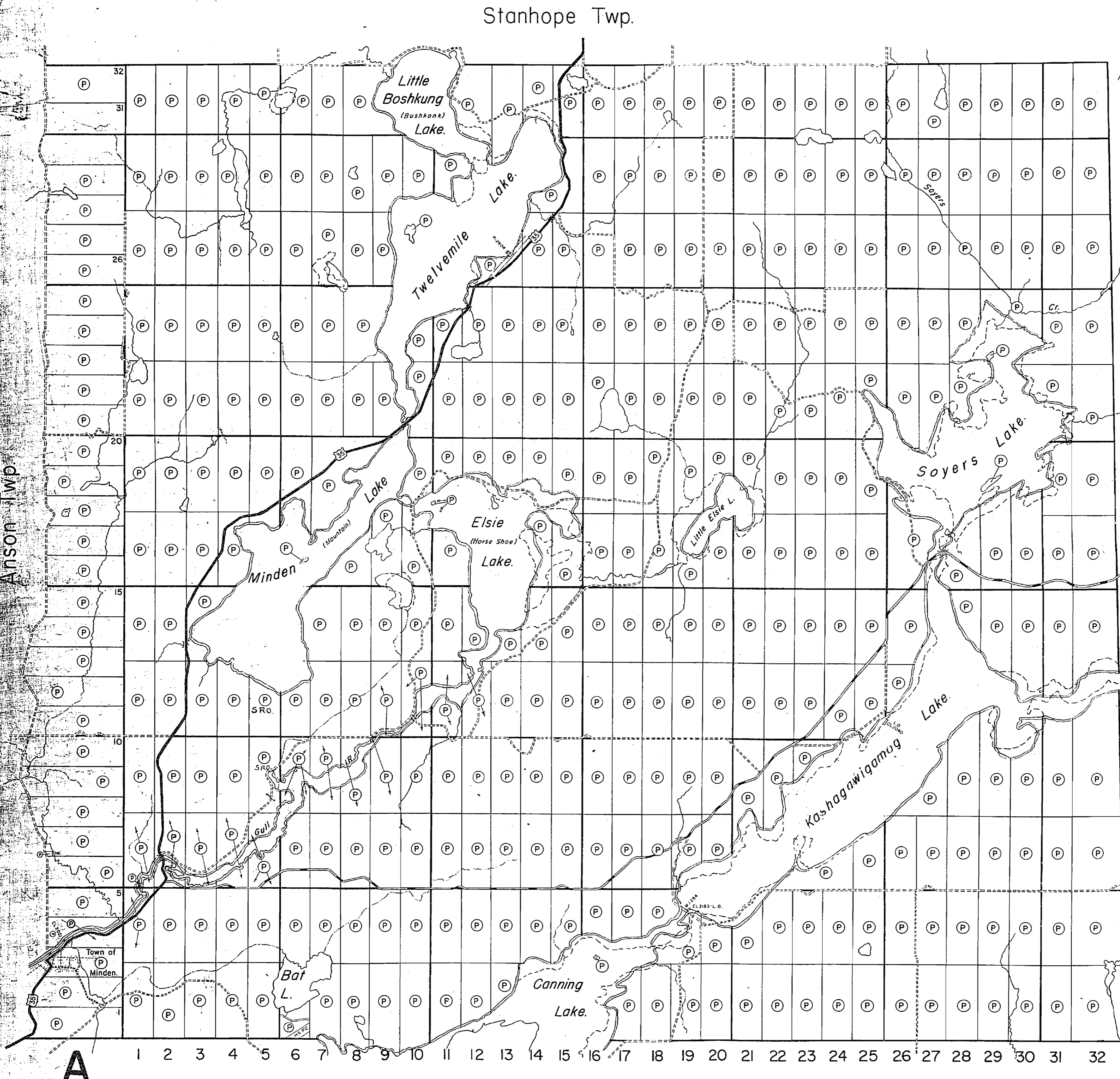
Dysart Twp.

Snowdon Twp.



A





Anson Twp.

Stanhope Twp.

Snowdon Twp.

XIII  
XII  
XI  
X  
IX  
VIII  
VII  
VI  
V  
IV  
III  
II  
I

Dysart Twp.

THE TOWNSHIP  
OF M1633  
**MINDEN**  
MINDEN DISTRICT  
PROVISIONAL COUNTY OF  
HALIBURTON

**SOUTHERN ONTARIO**  
MINING DIVISION  
RESIDENT GEOLOGIST - TWEED  
SCALE: 1-INCH=40 CHAINS

**LEGEND**

PATENTED LAND	Ⓟ
CROWN LAND SALE	Ⓞ
LEASES	Ⓛ
LOCATED LAND	Loc.
LICENSE OF OCCUPATION	L.O.
MINING RIGHTS ONLY	M.R.O.
SURFACE RIGHTS ONLY	S.R.O.
ROADS	—
IMPROVED ROADS	—
KING'S HIGHWAYS	—
RAILWAYS	—
POWER LINES	—
MARSH OR MUSKEG	—
MINES	—
CANCELLED	—

**NOTES**  
Old shorelines shown thus: —  
New shorelines shown thus: - - -

This map is NOT TO BE USED  
FOR SURVEY Purposes.

400' SURFACE RIGHTS RESERVATION  
AROUND ALL LAKES & RIVERS.

NATURAL RESOURCES  
AUG 12 1985  
TITLES SECTION

MINING RECORDS OFFICE - TORONTO  
**RECEIVED**  
AUG 12 1985  
A 11 7:00 10 11 12 13 14 15

PLAN NO. - M-1633.

ONTARIO  
MINISTRY OF NATURAL RESOURCES  
SURVEYS AND MAPPING BRANCH

Donald B. Clark

# MINDEN

PROVISIONAL COUNTY OF  
HALIBURTON

**SOUTHERN ONTARIO  
MINING DIVISION**

SCALE: 1-INCH=40 CHAINS

### LEGEND

PATENTED LAND	Ⓟ
CROWN LAND SALE	C.S.
LEASES	Ⓞ
LOCATED LAND	Loc
LICENSE OF OCCUPATION	L.O.
MINING RIGHTS ONLY	M.R.O.
SURFACE RIGHTS ONLY	S.R.O.
ROADS	—
IMPROVED ROADS	—
KING'S HIGHWAYS	—
RAILWAYS	—
POWER LINES	—
MARSH OR MUSKEG	—
MINES	Ⓧ
CANCELLED	C.

### NOTES

Old shorelines shown thus: ———  
New shorelines shown thus: - - - - -

This map is NOT TO BE USED  
FOR SURVEY Purposes.

400' SURFACE RIGHTS RESERVATION  
AROUND ALL LAKES & DIVERS.

AREAS WITHDRAWN FROM DISPOSITION  
M.R.O. - MINING RIGHTS ONLY  
S.R.O. - SURFACE RIGHTS ONLY  
M & S - MINING & SURFACE RIGHTS

Description	Order No.	Date	Disposition	File
Ⓟ SEC.35	W-50-14/96	APR.16/96	S.R.O.	195150

THE INFORMATION THAT  
APPEARS ON THIS MAP  
HAS BEEN COMPILED  
FROM VARIOUS SOURCES,  
AND ACCURACY IS NOT  
GUARANTEED. THOSE  
WISHING TO STAKE MIN-  
ING CLAIMS SHOULD CON-  
SULT WITH THE MINING  
RECORDER, MINISTRY OF  
NORTHERN DEVELOP-  
MENT AND MINES, FOR AD-  
DITIONAL INFORMATION  
ON THE STATUS OF THE  
LANDS SHOWN HEREON.

PLAN NO.- M-1633.

ONTARIO  
MINISTRY OF NATURAL RESOURCE  
SURVEYS AND MAPPING BRANCH

Stanhope Twp.

Anson Twp.

Dysart Twp.

Snowdon Twp.

XIII

XII

XI

X

IX

VIII

VII

VI

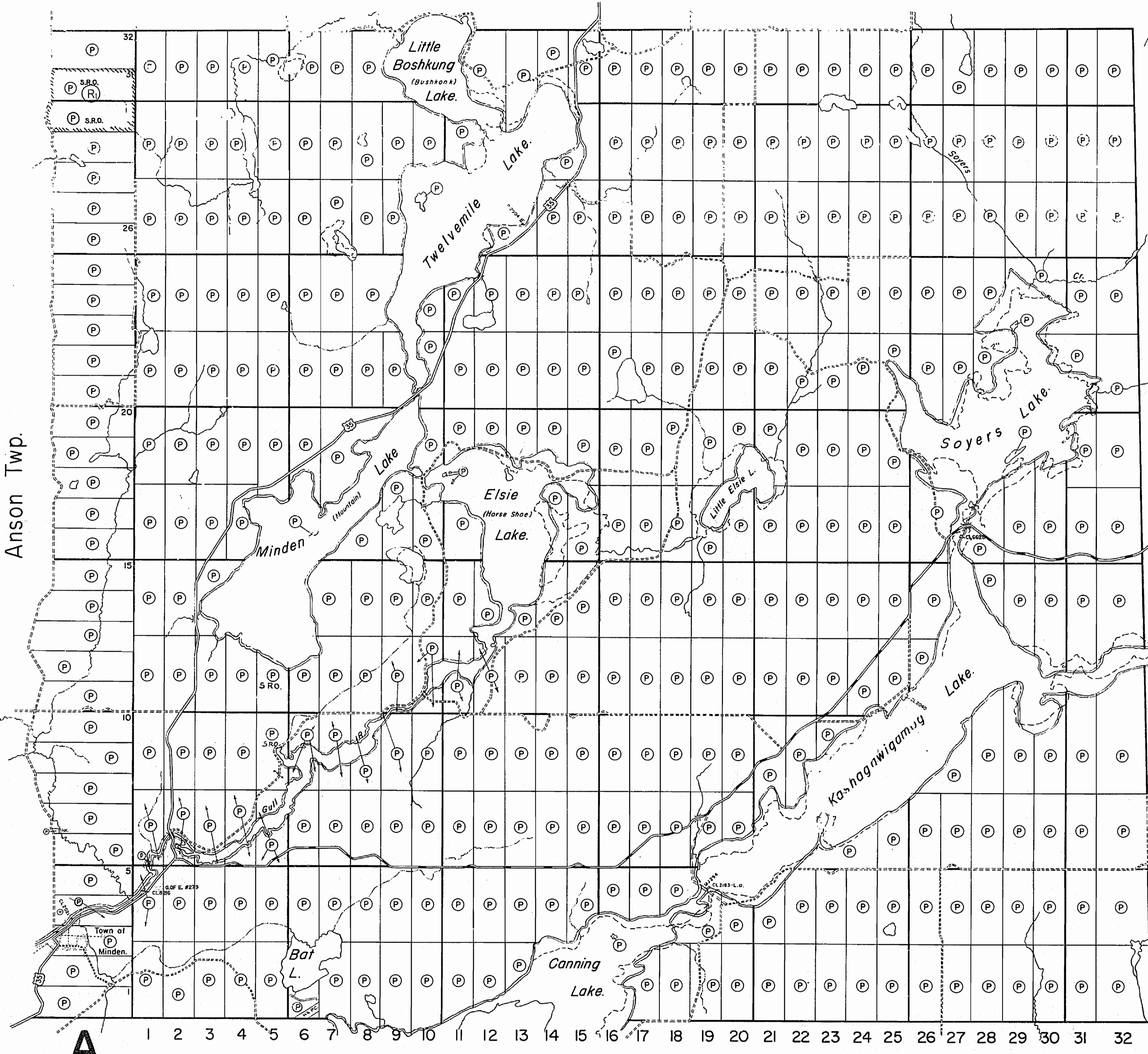
V

IV

III

II

I



A