2373

MOJIKIT

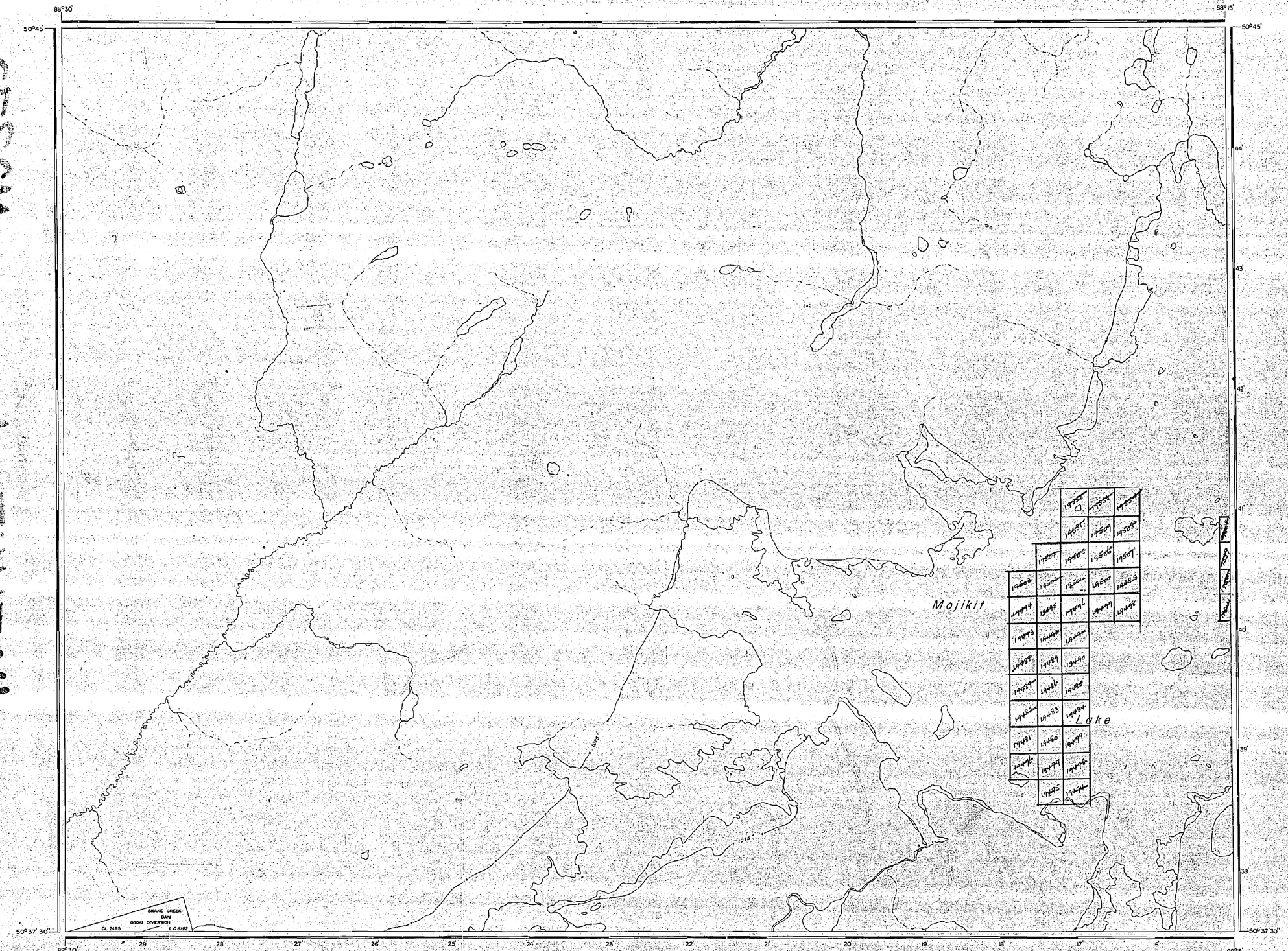

AREA OF

MOJIKIT LAKE

(WEST PART)

DISTRICT OF
THUNDER BAY

KOWKASH
MINING DIVISION

SCALE: 1-INCH = 40 CHAINS

LEGEND

PATENTED LAND	Ⓟ
CROWN LAND SALE	C.S.
LEASES	Ⓛ
LOCATED LAND	Loc.
LICENSE OF OCCUPATION	L.O.
MINING RIGHTS ONLY	M.R.O.
SURFACE RIGHTS ONLY	S.R.O.
ROADS	
IMPROVED ROADS	
KING'S HIGHWAYS	
RAILWAYS	
POWER LINES	
MARSH OR MUSKEG	
MINES	

NOTES

Flooding Rights to an elevation of 1075' L.O. 6192
H.E.P.C. of Ontario File: 57614.
Approximate elevation of 1075' shown thus:

1956

P.A.

PLAN NO. M.2373

DEPARTMENT OF MINES
— ONTARIO —

2373

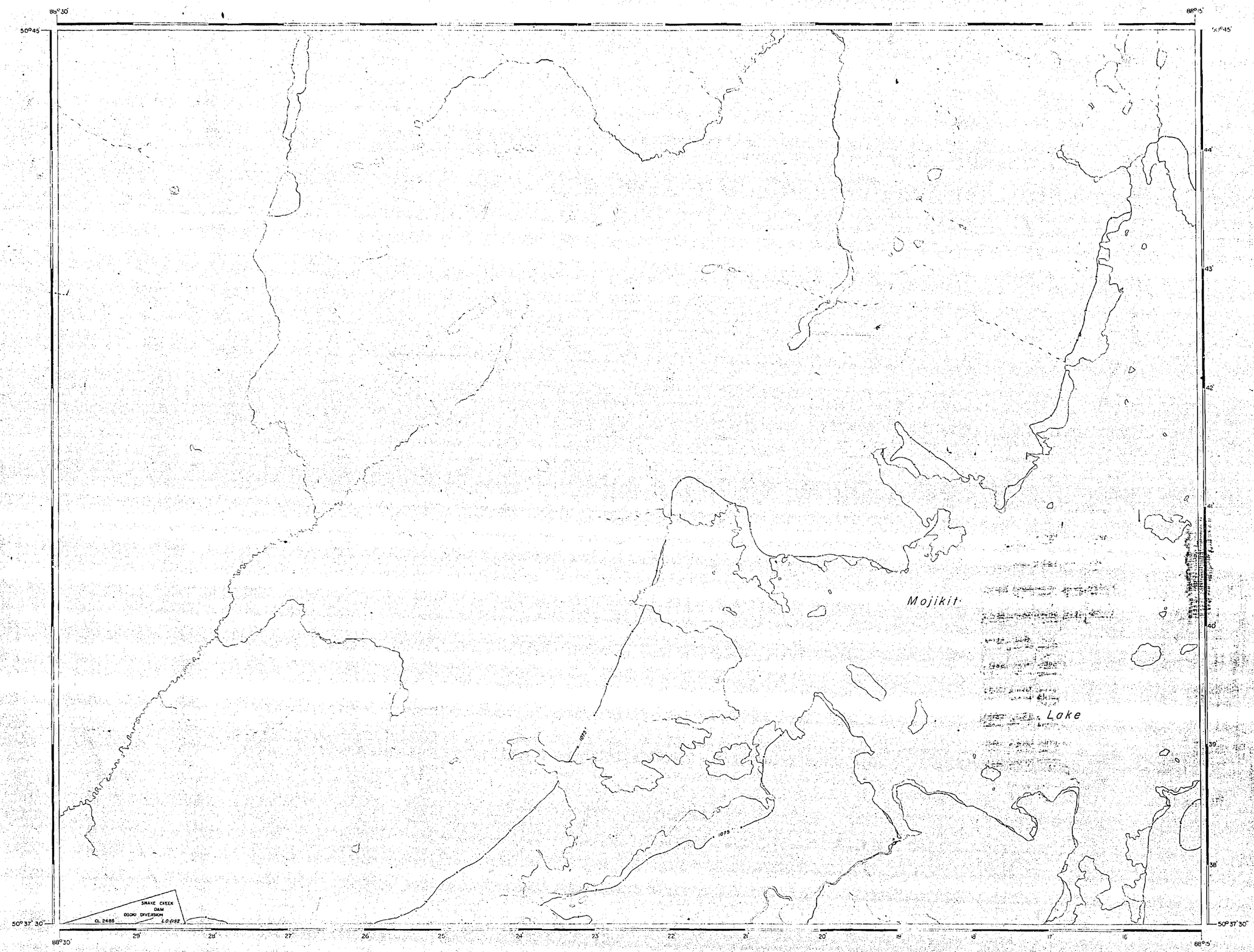

AREA OF

MOJIKIT LAKE

(WEST PART)

DISTRICT OF
THUNDER BAY

THUNDER BAY
MINING DIVISION

SCALE: 1-INCH = 40 CHAINS

LEGEND

PATENTED LAND	P
CROWN LAND SALE	C.S.
LEASES	L
LOCATED LAND	Loc.
LICENSE OF OCCUPATION	L.O.
MINING RIGHTS ONLY	M.R.O.
SURFACE RIGHTS ONLY	S.R.O.
ROADS	
IMPROVED ROADS	
KING'S HIGHWAYS	
RAILWAYS	
POWER LINES	
MARSH OR MUSKEG	
MINES	

NOTES

Flooding Rights to an elevation of 1075' L.O. 6192
H.E.P.C. of Ontario File: 57614.
Approximate elevation of 1075' shown thus:

1977

NIPIGON DIST MAY 11/77
NATIONAL TOPOGRAPHIC SERIES 52.1

PLAN NO. M.2373

ONTARIO
MINISTRY OF NATURAL RESOURCES
SURVEYS AND MAPPING BRANCH

2373

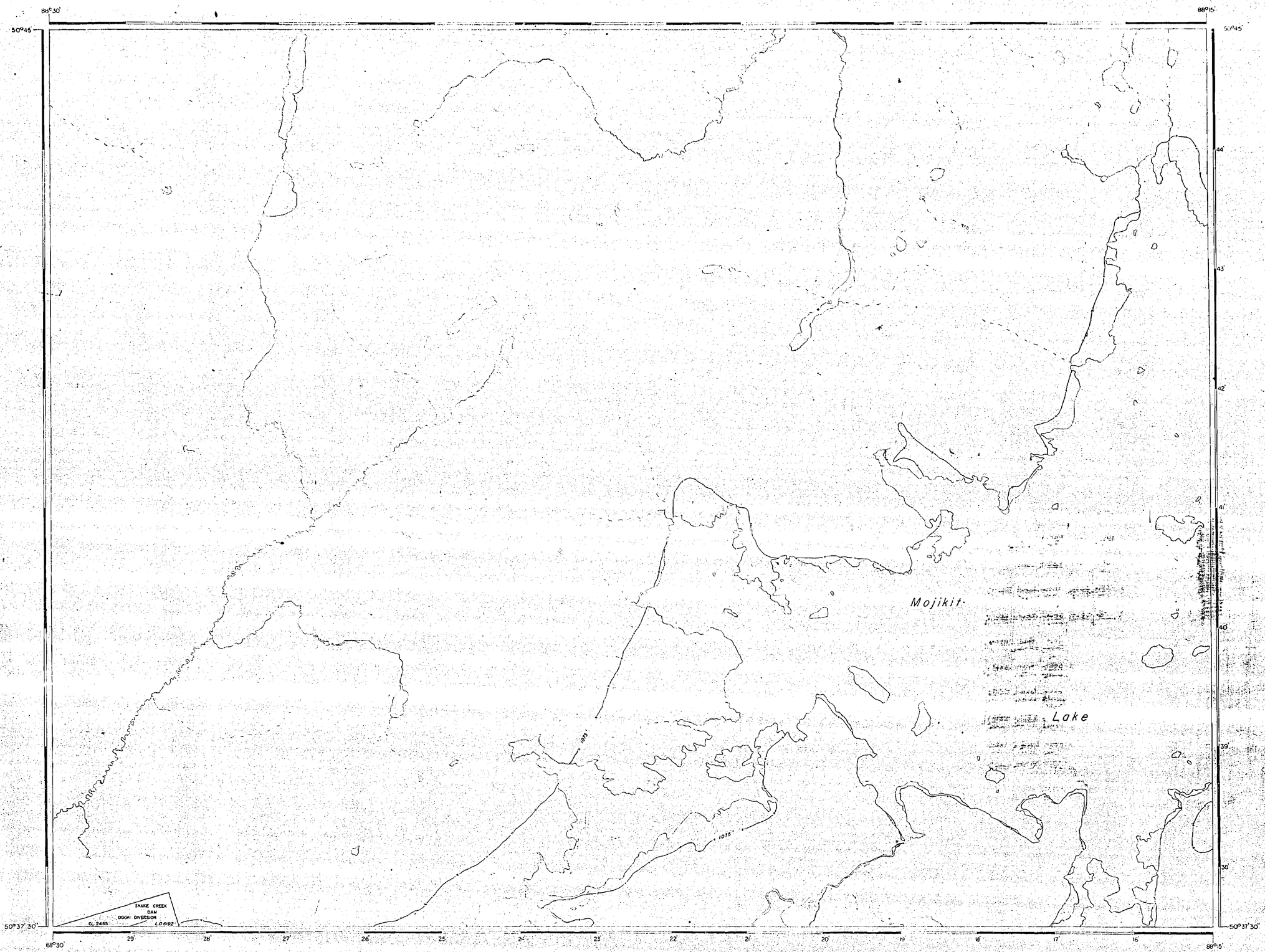

AREA OF

MOJIKIT LAKE

(WEST PART)

DISTRICT OF
THUNDER BAY

THUNDER BAY
MINING DIVISION

SCALE: 1-INCH = 40 CHAINS

LEGEND

PATENTED LAND	Ⓟ
CROWN LAND SALE	C.S.
LEASES	Ⓛ
LOCATED LAND	Loc.
LICENSE OF OCCUPATION	L.O.
MINING RIGHTS ONLY	M.R.O.
SURFACE RIGHTS ONLY	S.R.O.
ROADS	
IMPROVED ROADS	
KING'S HIGHWAYS	
RAILWAYS	
POWER LINES	
MARSH OR MUSKEG	
MINES	

NOTES

Flooding Rights to an elevation of 1075' L.O. 6192, H.E.P.C. of Ontario File 57614.
Approximate elevation of 1075' shown thus:

1977

NIPIGON DIST. MAY 11/77
NATIONAL TOPOGRAPHIC SERIES 52.1

PLAN NO. M.2373

ONTARIO
MINISTRY OF NATURAL RESOURCES
SURVEYS AND MAPPING BRANCH

2373

MOJIKIT

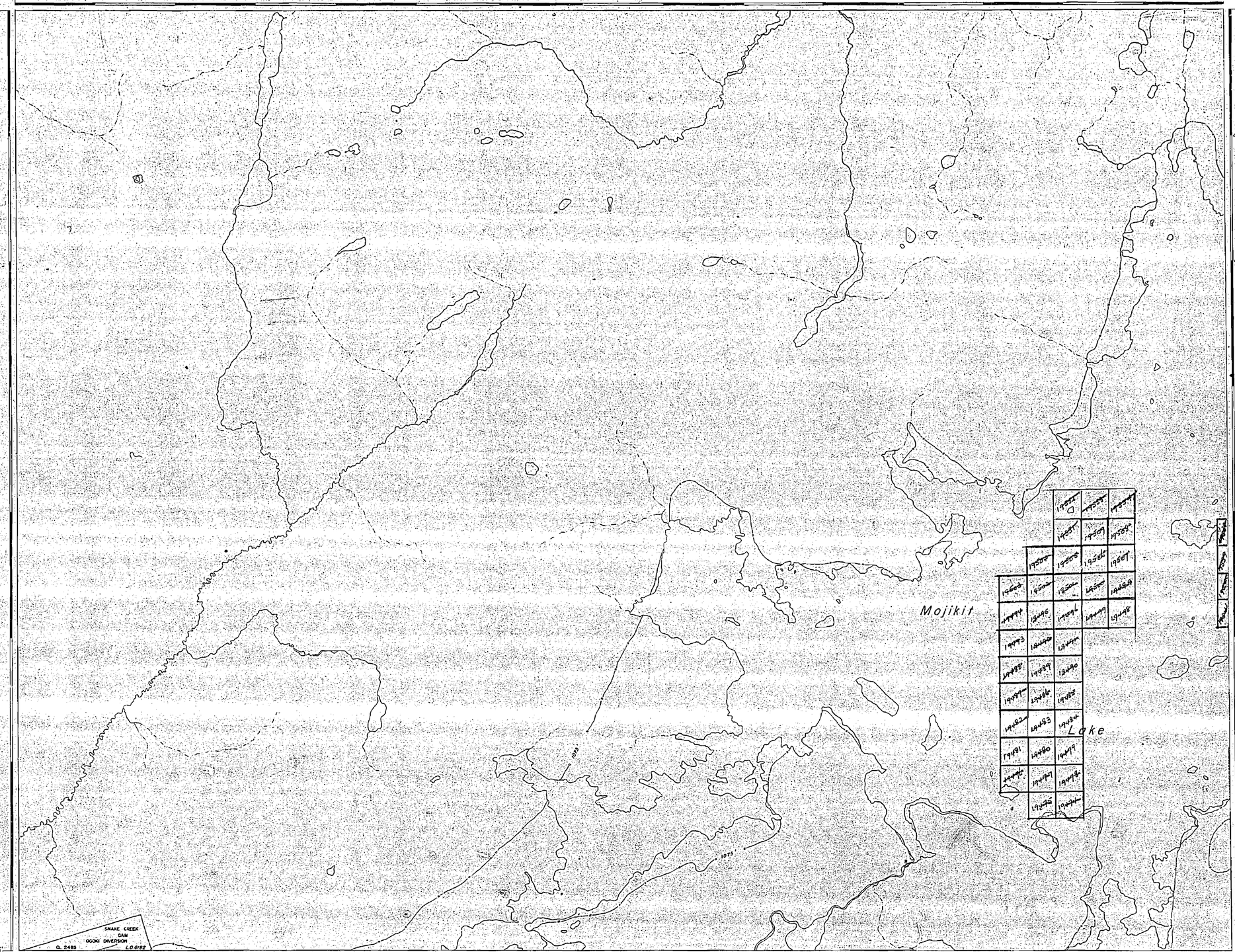

AREA OF

MOJIKIT LAKE

(WEST PART)

DISTRICT OF
THUNDER BAY

KOWKASH
MINING DIVISION

SCALE: 1-INCH = 40 CHAINS

LEGEND

PATENTED LAND	Ⓟ
CROWN LAND SALE	C.S.
LEASES	Ⓛ
LOCATED LAND	Loc.
LICENSE OF OCCUPATION	L.O.
MINING RIGHTS ONLY	M.R.O.
SURFACE RIGHTS ONLY	S.R.O.
ROADS	
IMPROVED ROADS	
KING'S HIGHWAYS	
RAILWAYS	
POWER LINES	
MARSH OR MUSKEG	
MINES	

NOTES

Flooding Rights to an elevation of 1075' L.O. 6192
H.E.P.C. of Ontario File: 57614.
Approximate elevation of 1075' shown thus:

1956

P.A.

PLAN NO. M.2373

DEPARTMENT OF MINES
— ONTARIO —

Notes

FLOODING

H.E.P.C. OGOKI DIVERSION —
FLOODING TO CONTOUR 1075', L.O. 6192, FILE 57614 VOL. 3.
CONTOUR PLANS BY A.F. FASSEL O.L.S. 1943. PLANS No. S II-3, S II-4 & S II-6.
SNAKE CREEK DAM RESERVATION FROM H.E.P.C PLAN 61-b-24 (FILE 57614, VOL. 3) AND CONTOUR PLAN 61-e-19 (PLAN S II-4).

THE INFORMATION THAT APPEARS ON THIS MAP HAS BEEN COMPILED FROM VARIOUS SOURCES, AND ACCURACY IS NOT GUARANTEED. THOSE WISHING TO STAKE MINING CLAIMS SHOULD CONSULT WITH THE MINING RECORDER, MINISTRY OF NORTHERN DEVELOPMENT AND MINES, FOR ADDITIONAL INFORMATION ON THE STATUS OF THE LANDS SHOWN HEREON.

OGOKI RESERVOIR (CENTRE PART) G-101

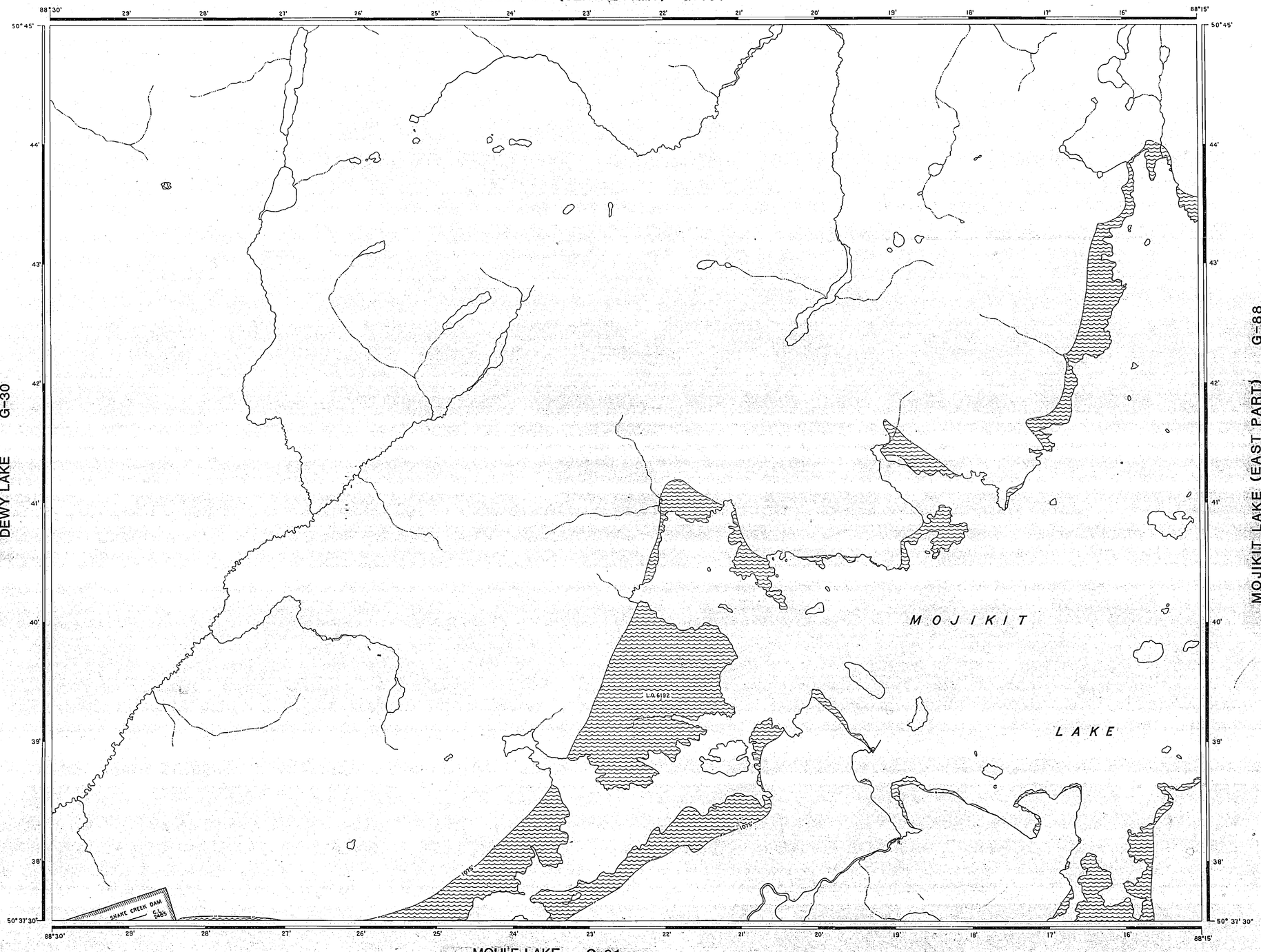

Notes

TOPOGRAPHY
LAKES, RIVERS ETC. FROM FOREST RESOURCES INVENTORY SHEET NO. 506882

DISPOSITION OF CROWN LANDS

TYPE OF DOCUMENT	SYMBOL
PATENT, SURFACE & MINING RIGHTS	●
" SURFACE RIGHTS ONLY	◐
" MINING RIGHTS ONLY	◒
LEASE, SURFACE & MINING RIGHTS	■
" SURFACE RIGHTS ONLY	◪
" MINING RIGHTS ONLY	◨
LICENCE OF OCCUPATION	▼
ORDER-IN-COUNCIL	OC
RESERVATION	Ⓡ
CANCELLED	⊗
SAND & GRAVEL	Ⓢ
LAND USE PERMITS FOR COMMERCIAL TOURISM, OUTPOST CAMPS	▽

NOTE: MINING RIGHTS IN PARCELS PATENTED PRIOR TO MAY 6, 1913, VESTED IN ORIGINAL PATENTEE BY THE PUBLIC LANDS ACT, R.S.O. 1970, CHAP. 380, SEC. 63, SUBSEC 1.

LEGEND

MAIN ROAD
OTHER ROADS
TRAIL OR PATH
HIGHWAY ROUTE No. 7
ELECTRIC POWER LINE
TELEPHONE LINE
RAILROAD & RIGHT OF WAY
RAPIDS PORTAGE
NON-PERENNIAL STREAM
EDGE OF CLEARING
TREELESS MUSKEG OR MARSH
BRIDGE, BUILDINGS
TRAVERSE POST

SCALE: 1 INCH = 40 CHAINS

FEET 0 1000 2000 4000 6000 8000
METRES 0 200 1000 (1 KM) 2000 (2 KM)

AREA
MOJIKIT LAKE (WEST PART)

M.N.R. ADMINISTRATIVE DISTRICT
NIPIGON

MINING DIVISION
THUNDER BAY

LAND TITLES / REGISTRY DIVISION
THUNDER BAY

Ontario Ministry of Natural Resources — Land Management Branch

Date: MARCH 1981 — Number: G-89