RECEIVED
JUN - 8 1948
TEMISKAMING
MINING DIVISION

552

MORROW

M-552

TEMISKAMING MINING DIVISION

Scale 40 Chains = 1 inch

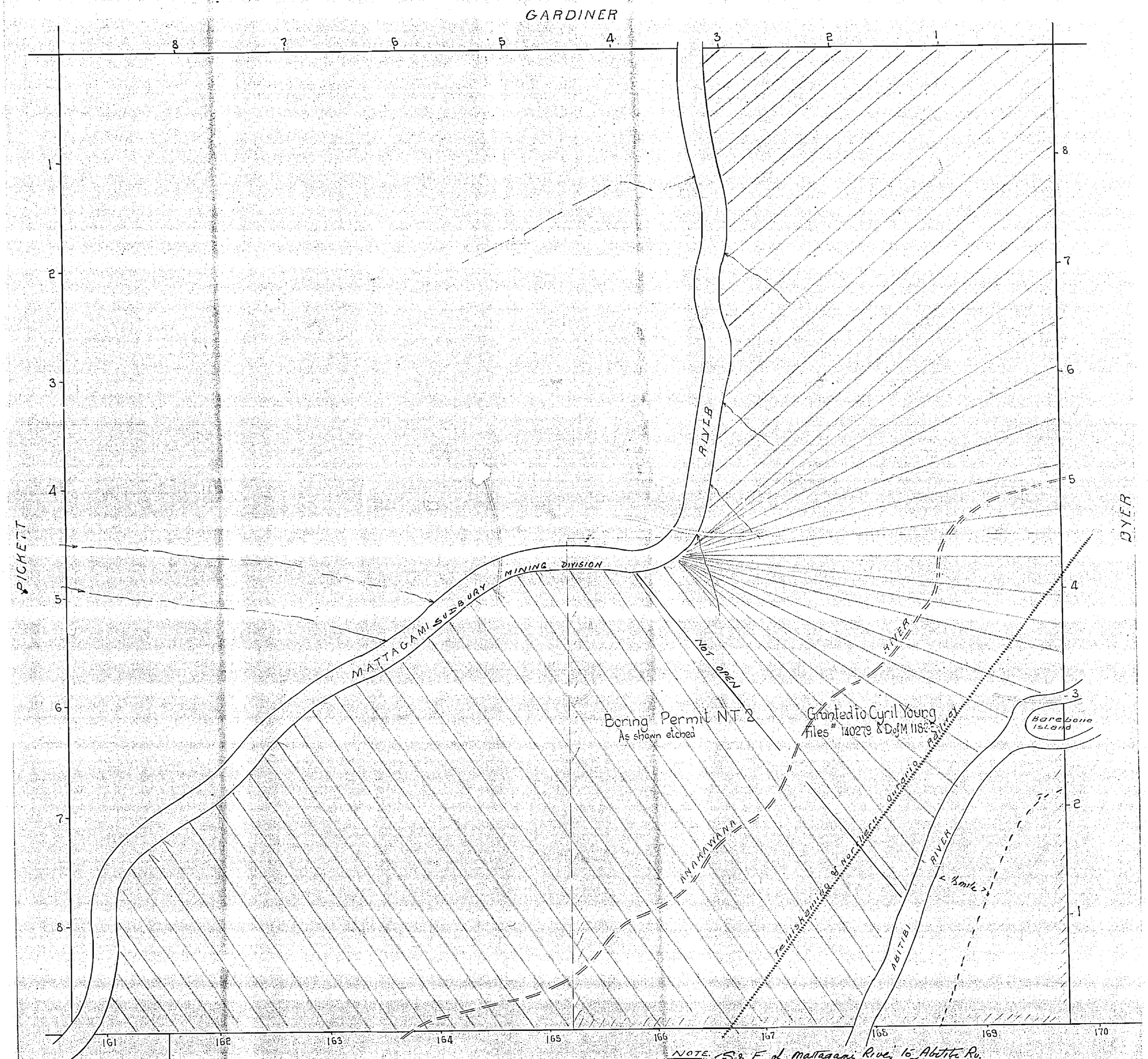

NOTE. S. & E. of Mattagami River, to Abitibi Ro.
~~The whole of this Morrow Twp. has~~
been withdrawn from staking.
31 May 48

Abitibi River subject to flooding rights along
1½ mile on each bank

(43) Mar. 10/75 Sr. & Mr. Whole Twp.

M.552

ONTARIO
MINISTRY OF NATURAL RESOURCES
SURVEYS AND MAPPING BRANCH

MORROW

PORCUPINE MINING DIVISION

Scale 40 Chains = 1 inch

PORCUPINE MINING DIVISION
RECEIVED
JUL 6 - 1973
AM 7 8 9 10 11 12 1 2 3 4 5 6 PM

NOTE

400' Surface Rights Reservation around all Lakes and Rivers.

Flooding rights on Mattagami River to the contour 160', and on Abitibi River (upstream from the Diversion Dam) to the contour 165', reserved to H.E.P.C.

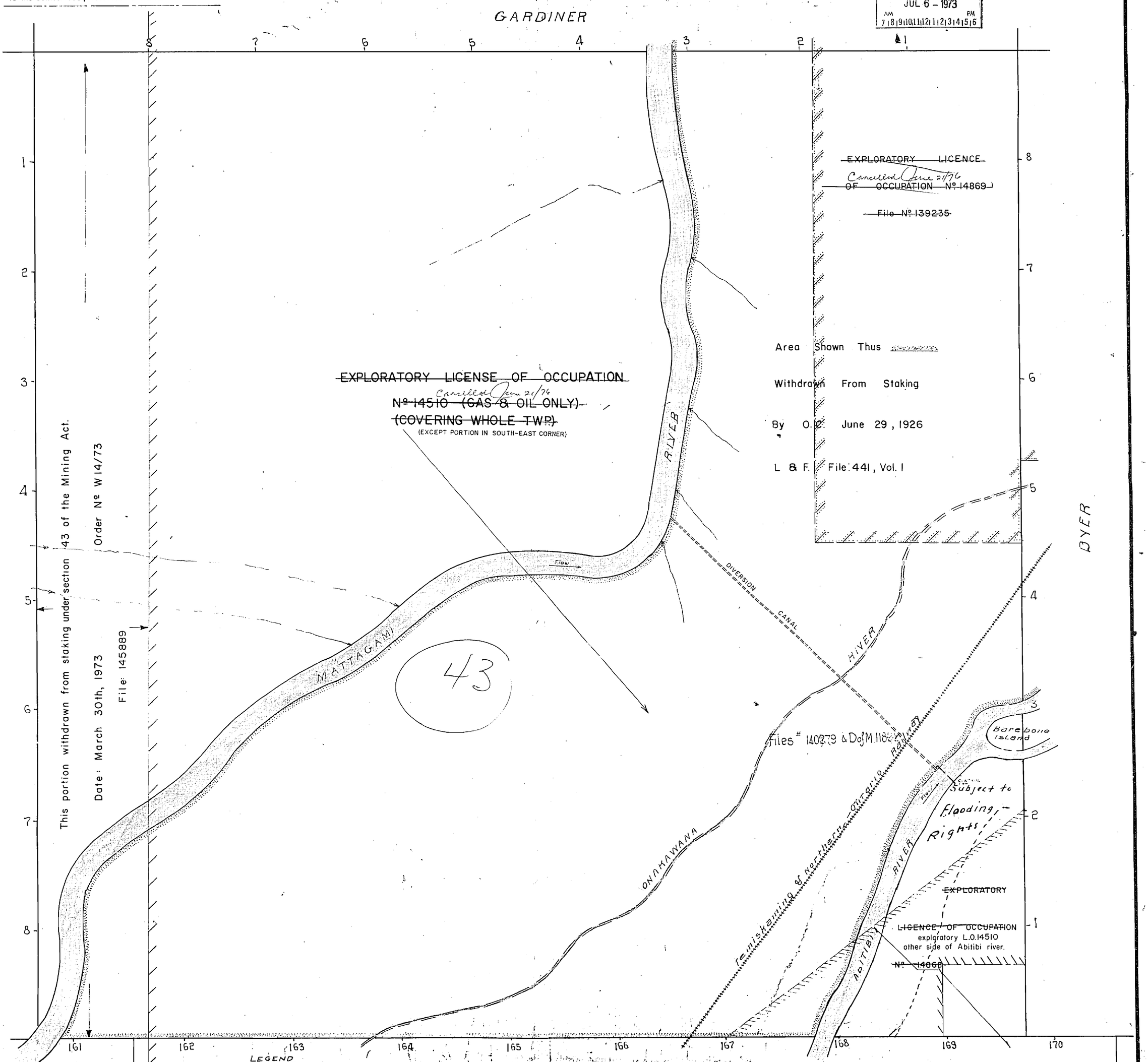

LEGEND

CANCELLED	C
PATENTED LAND	P
CROWN LAND SALE	C.S.
LEASES	L
LOCATED LAND	LOC.
LICENSE OF OCCUPATION	L.O.
MINING RIGHTS ONLY	M.R.O.
SURFACE RIGHTS ONLY	S.R.O.

M 552

ONTARIO
MINISTRY OF NATURAL RESOURCES
SURVEYS AND MAPPING BRANCH

DATE OF ISSUE
MAY 30 1978

MORROW

PORCUPINE MINING DIVISION

Scale 40 Chains = 1 inch

NOTE

400' Surface Rights Reservation around all Lakes and Rivers.

Flooding rights on Mattagami River to the contour 160', and on Abitibi River (upstream from the Diversion Dam) to the contour ~~165'~~ 175' reserved to H.E.P.C.

Flooding reservation to contour elevation 175' on Abitibi River to Ont. Hydro File 161671

PORCUPINE MINING DIVISION
RECEIVED
MAY 31 1978
AM PM
7 8 9 10 11 12 1 2 3 4 5 6

GARDINER

~~Surface and Mining Rights in This Township withdrawn from staking under Section 43 of the Mining Act (R.S.O. 1970). Order No. W. 18/75, File: 7598-v. 5, Date: March 10, 1975.~~
Re-opened (Exploratory Licence # 14889)

RY 81
Mg. Lease
103293
Area Shown Thus
COAL & METHANE GAS ONLY
Withdrawn From Staking
By O. C. June 29, 1926
L & F. File 441, Vol. I

EXPLORATION LICENCE OF CLAIMS 1251
LIMITED ANNUAL RIGHTS
(C. FRIG WHOLE TWP.)

PICHETT

DYER

MATTAGAMI RIVER

Flow

DIVERSION CANAL

ONAKAWANA

Temiskaming & Northern Ontario Railway

Files # 140279 & D of M. 118821

Barebone Island

CONTROL DAM

Subject to Flooding Rights

ABITIBI RIVER

HOBSON

LEGEND

CANCELLED	C
PATENTED LAND	P
CROWN LAND SALE	C.S.
LEASES	L
LOCATED LAND	LOC
LICENSE OF OCCUPATION	L.O.
MINING RIGHTS ONLY	M.R.O.
SURFACE RIGHTS ONLY	S.R.O.


PORCUPINE MINING DIVISION
Scale 40 Chains = 1 Inch
MICROFILM
01 JAN 1984
NOTE
400' Surface Rights Reservation around all Lakes and Rivers.
Flooding rights on Mattagami River to the contour 160', and on Abitibi River (upstream from the Diversion Dam) to the contour 165', reserved to H.E.P.C.
Flooding reservation to contour elevation 175' on Abitibi River to Ont. Hydro. File 161671.
GARDINER
EXPLORATORY LICENCE OF OCCUPATION
No. 14889
(COVERING WHOLE TWP.)
RY 81
Mg. Lease
103293
Area Shown Thus
COAL & METHANE GAS ONLY
Withdrawn From Staking
By O.C. June 29, 1926
L & F. File: 441, Vol. I.
PICKETT
DYER
MATTAGAMI
RIVER
Flow
DIVERSION CANAL
Files # 140879 & D of M 118285
Barebone Island
ONAKAWANA
Temiskaming & Northern Ontario Railway
ABITIBI
RIVER
EXPLORATORY LICENCE OF OCCUPATION
No. 14885
LEGEND
CANCELLED
PATENTED LAND
CROWN LAND SALE
LEASES
LOCATED LAND
LICENSE OF OCCUPATION
MINING RIGHTS ONLY
SURFACE RIGHTS ONLY

AREAS WITHDRAWN FROM DISPOSITION

M.R.O. – MINING RIGHTS ONLY

S.R.O. – SURFACE RIGHTS ONLY

M.+ S. – MINING AND SURFACE RIGHTS

Description	Order No.	Date	Disposition	File

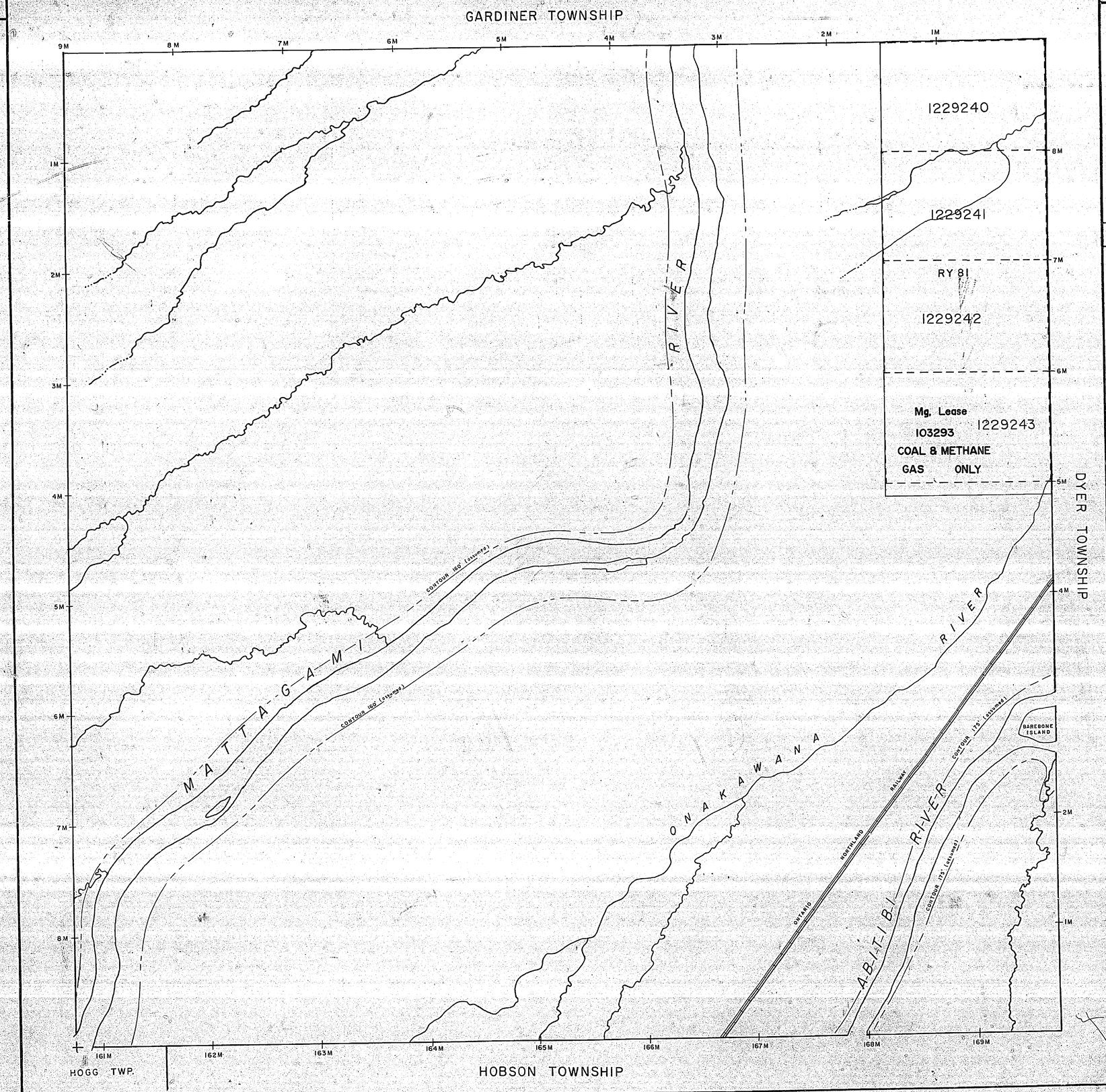

THE INFORMATION THAT APPEARS ON THIS MAP HAS BEEN COMPILED FROM VARIOUS SOURCES, AND ACCURACY IS NOT GUARANTEED. THOSE WISHING TO STAKE MINING CLAIMS SHOULD CONSULT WITH THE MINING RECORDER, MINISTRY OF NORTHERN DEVELOPMENT AND MINES, FOR ADDITIONAL INFORMATION ON THE STATUS OF THE LANDS SHOWN HEREON.

LEGEND

HIGHWAY AND ROUTE No.
OTHER ROADS
TRAILS
SURVEYED LINES:
TOWNSHIPS, BASE LINES, ETC.
LOTS, MINING CLAIMS, PARCELS, ETC.
UNSURVEYED LINES:
LOT LINES
PARCEL BOUNDARY
MINING CLAIMS ETC.
RAILWAY AND RIGHT OF WAY
UTILITY LINES
NON-PERENNIAL STREAM
FLOODING OR FLOODING RIGHTS
SUBDIVISION OR COMPOSITE PLAN
RESERVATIONS
ORIGINAL SHORELINE
MARSH OR MUSKEG
MINES
TRAVERSE MONUMENT

DISPOSITION OF CROWN LANDS

TYPE OF DOCUMENT	SYMBOL
PATENT, SURFACE & MINING RIGHTS	●
" , SURFACE RIGHTS ONLY	◓
" , MINING RIGHTS ONLY	◒
LEASE, SURFACE & MINING RIGHTS	■
" , SURFACE RIGHTS ONLY	⬒
" , MINING RIGHTS ONLY	⬓
LICENCE OF OCCUPATION	▼
ORDER-IN-COUNCIL	OC
RESERVATION	⊙
CANCELLED	⊗
SAND & GRAVEL	⊙

NOTE: MINING RIGHTS IN PARCELS PATENTED PRIOR TO MAY 6, 1913, VESTED IN ORIGINAL PATENTEE BY THE PUBLIC LANDS ACT, R.S.O. 1970, CHAP. 380, SEC. 63, SUBSEC 1.

SCALE: 1 INCH = 40 CHAINS

FEET 0 1000 2000 4000 6000 8000

METRES 0 200 1000 (1 KM) 2000 (2 KM)

NOTES

FLOODING RIGHTS ON MATAGAMI RIVER TO THE CONTOUR 160', AND ON ABITIBI RIVER (upstream from the diversion dam) TO THE CONTOUR 165', RESERVED TO H.E.P.C.

FLOODING RESERVATION TO CONTOUR ELEVATION 175' ON ABITIBI RIVER TO ONT. HYDRO. FILE 161671

TOWNSHIP

MORROW

M.N.R. ADMINISTRATIVE DISTRICT

MOOSONEE

MINING DIVISION

PORCUPINE

LAND TITLES / REGISTRY DIVISION

COCHRANE

Ministry of Natural Resources — Ontario

Ministry of Northern Development and Mines

Date FEBRUARY 1987

Checked August 17/87

Number G-1429

G-1429

MORROW TWP.

G-1429

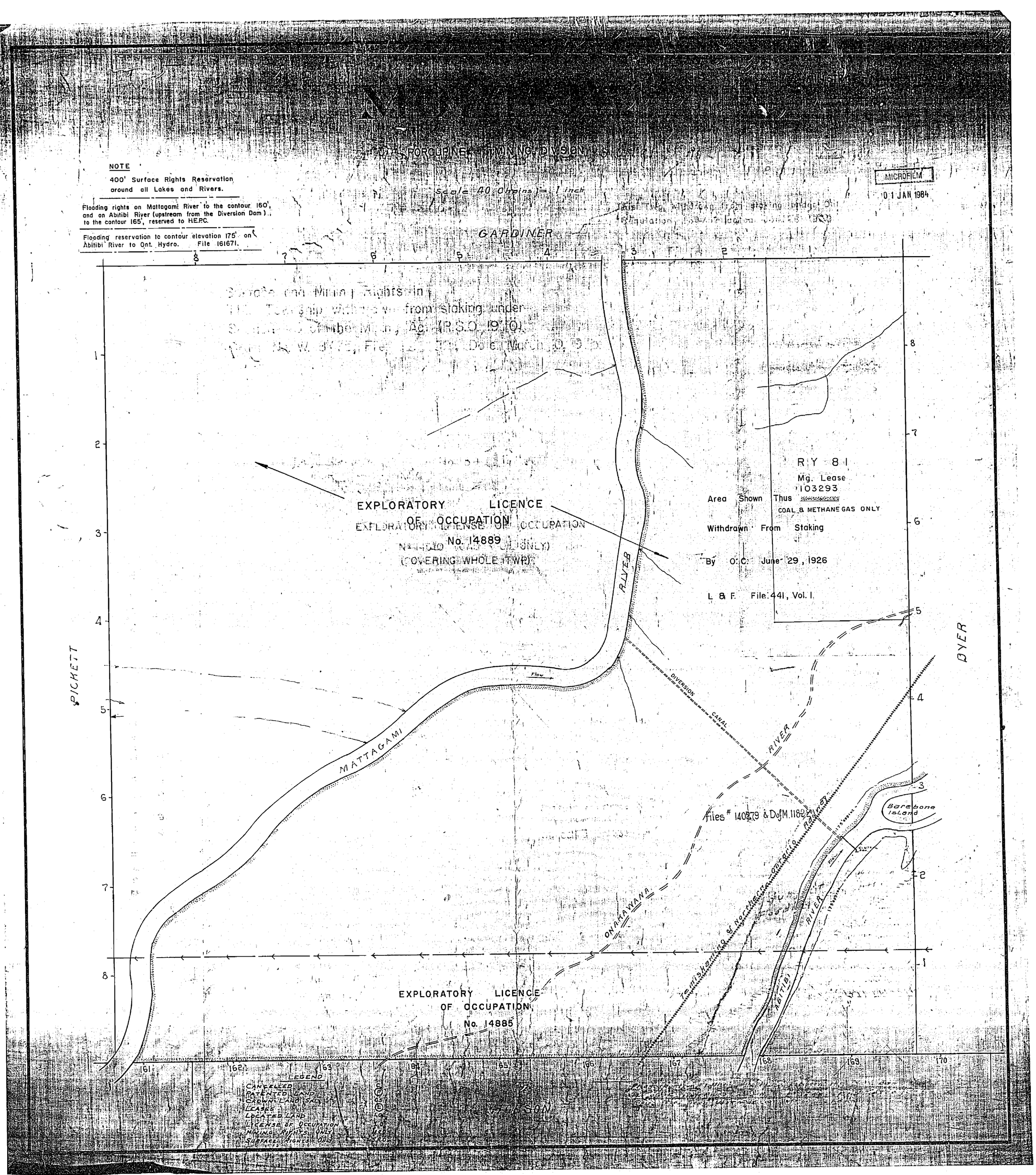
PORCUPINE MINING DIVISION
Scale 40 Chains = 1 inch
MICROFILM
01 JAN 1984
NOTE
400' Surface Rights Reservation around all Lakes and Rivers.
Flooding rights on Mattagami River to the contour 160', and on Abitibi River (upstream from the Diversion Dam), to the contour 165', reserved to H.E.P.C.
Flooding reservation to contour elevation 175' on Abitibi River to Ont. Hydro. File 161671.
GARDINER
EXPLORATORY LICENCE OF OCCUPATION
No. 14889
(COVERING WHOLE TWP.)
RY 81
Mg. Lease
103293
Area Shown Thus
COAL & METHANE GAS ONLY
Withdrawn From Staking
By O.C. June 29, 1926
L & F. File 441, Vol. I
PICKETT
BYER
MATTAGAMI
RIVER
Flow
DIVERSION CANAL
RIVER
Files # 140379 & DofM.1182
Barebone Island
ONAKAWANA
Temiskaming & Northern Ontario Railway
ABITIBI
RIVER
EXPLORATORY LICENCE OF OCCUPATION
No. 14885
LEGEND
CANCELLED
PATENTED LAND
CROWN LAND SALE
LEASES
LOCATED LAND
LICENSE OF OCCUPATION
MINING RIGHTS ONLY
SURFACE RIGHTS ONLY

MORROW

552

M-552

RECEIVED
JUN - 8 1948
TEMISKAMING
MINING DIVISION

TEMISKAMING MINING DIVISION

Scale 40 Chains = 1 inch

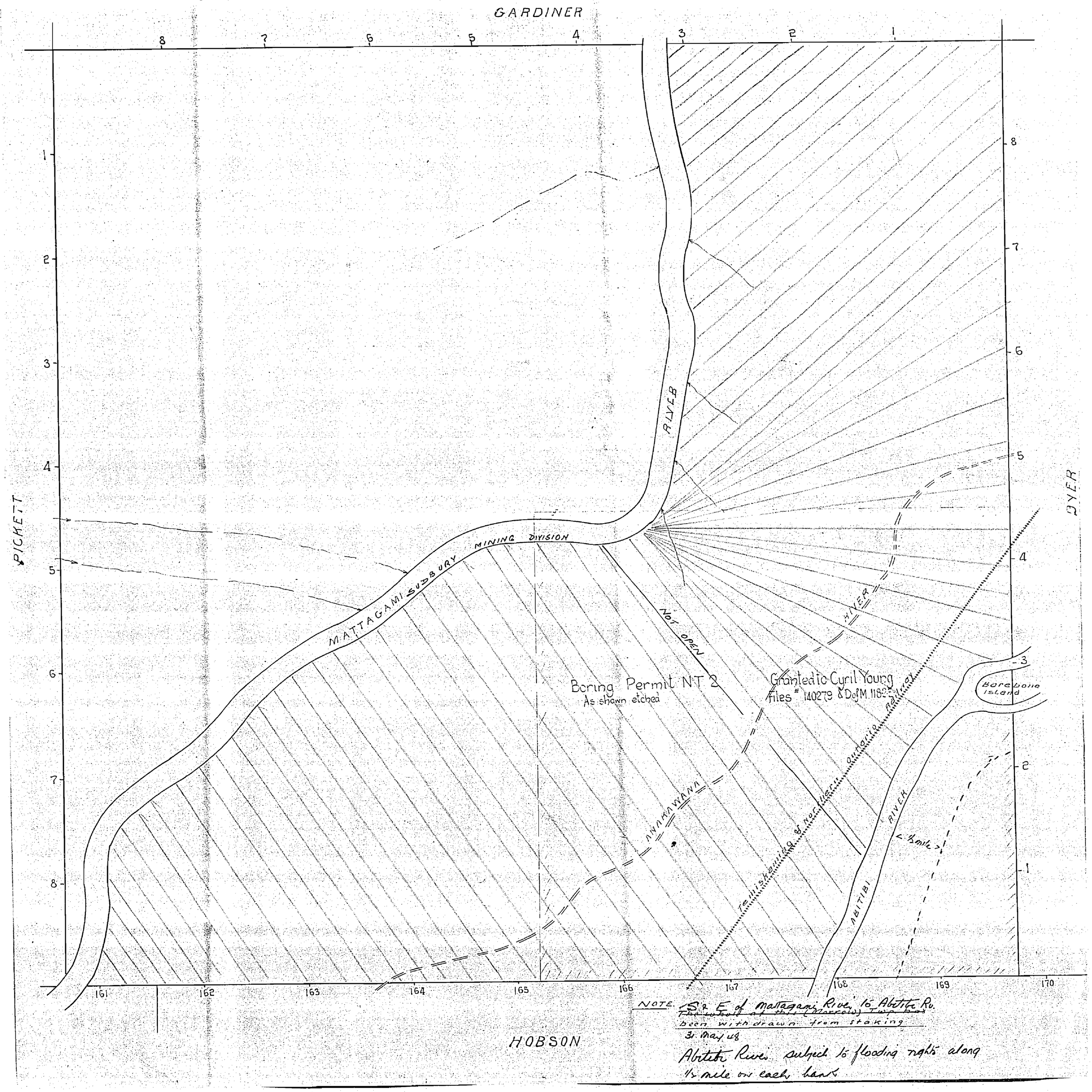

NOTE. S & E of Mattagami River to Abitibi Ru.
~~The whole of this (Morrow) Twp has~~
been withdrawn from staking
31 May 48

Abitibi River subject to flooding rights along
1/2 mile on each bank

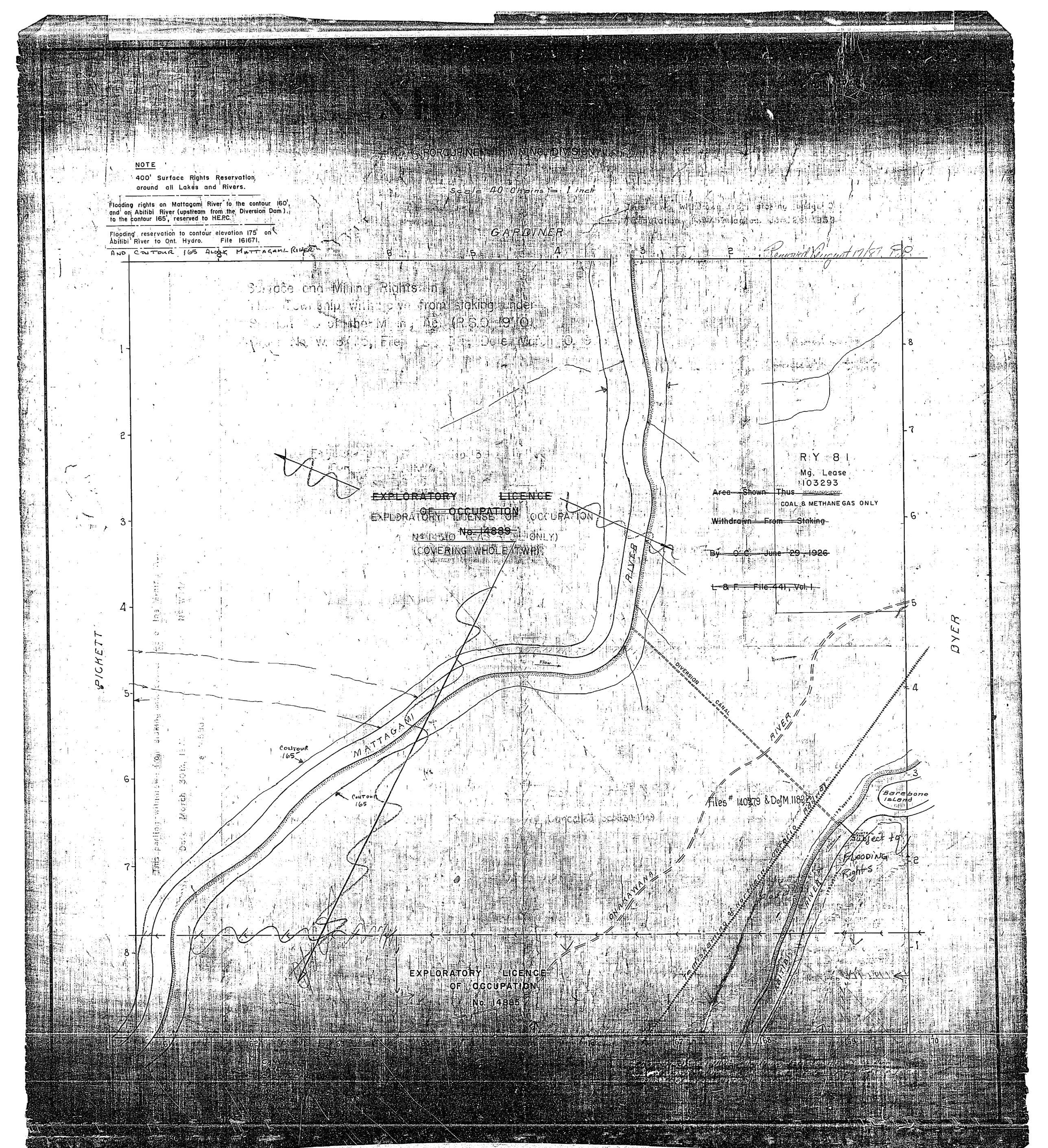
PORCUPINE MINING DIVISION
NOTE
400' Surface Rights Reservation around all Lakes and Rivers.
Flooding rights on Mattagami River to the contour 160', and on Abitibi River (upstream from the Diversion Dam) to the contour 165', reserved to H.E.P.C.
Flooding reservation to contour elevation 175' on Abitibi River to Ont. Hydro. File 161671.
Scale 40 chains = 1 inch
GARDINER
PICKETT
DYER
MATTAGAMI RIVER
DIVERSION CANAL
Flow
Contour 165
Barebone Island
Subject to FLOODING Rights
ONAKAWANA
Temiskaming & Northern Ontario Railway
ABITIBI RIVER
Files # 140279 & D of M 1182
EXPLORATORY LICENCE OF OCCUPATION
No. 14889
(COVERING WHOLE TWP.)
EXPLORATORY LICENCE OF OCCUPATION
No. 14885
RY 81
Mg. Lease
103293
COAL & METHANE GAS ONLY
Area Shown Thus
Withdrawn From Staking
By O.C. June 29, 1926
L & F. File 441, Vol. I.
Surface and Mining Rights in the Township withdrawn from staking under Section 6 of Ontario Mining Act (R.S.O. 1910)
Removed August 17/87 F.R.

552

MORROW

PORCUPINE MINING DIVISION

Scale 40 Chains = 1 inch

M-552

~~WITHDRAWN FROM STAKING~~
~~O/R 9/59 EXPIRY 28.1959~~

OPEN AUG. 15/63

EXCLUSIVE OF LIGNITE SHOWN THUS

ONTARIO

Flooding rights on Mattagami River to the contour 160', and on Abitibi River (upstream from the Diversion Dam) to the contour 165' reserved to H.E.P.C.

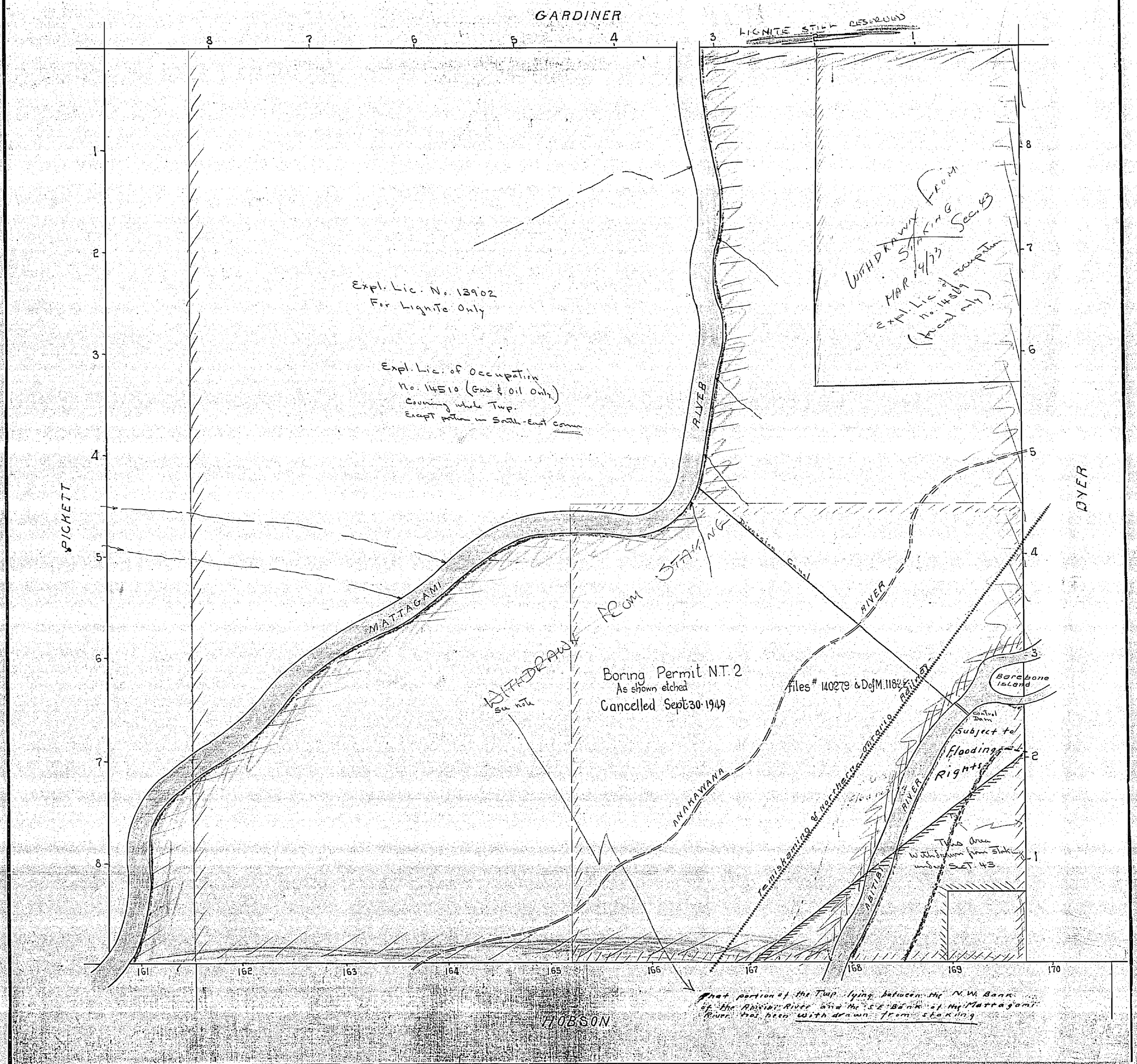

552

MORROW

PORCUPINE MINING DIVISION

Scale 40 chains = 1 inch

EXCLUSIVE OF LIGNITE SHOWN THUS

ONTARIO

Flooding rights on Mattagami River to the contour 160', and on Abitibi River (upstream from the Diversion Dam) to the contour 165' reserved to H.E.P.C.

M-552

~~WITHDRAWN FROM STAKING O/R 9/59 JANUARY 28.1959~~

OPEN AUG. 15/63

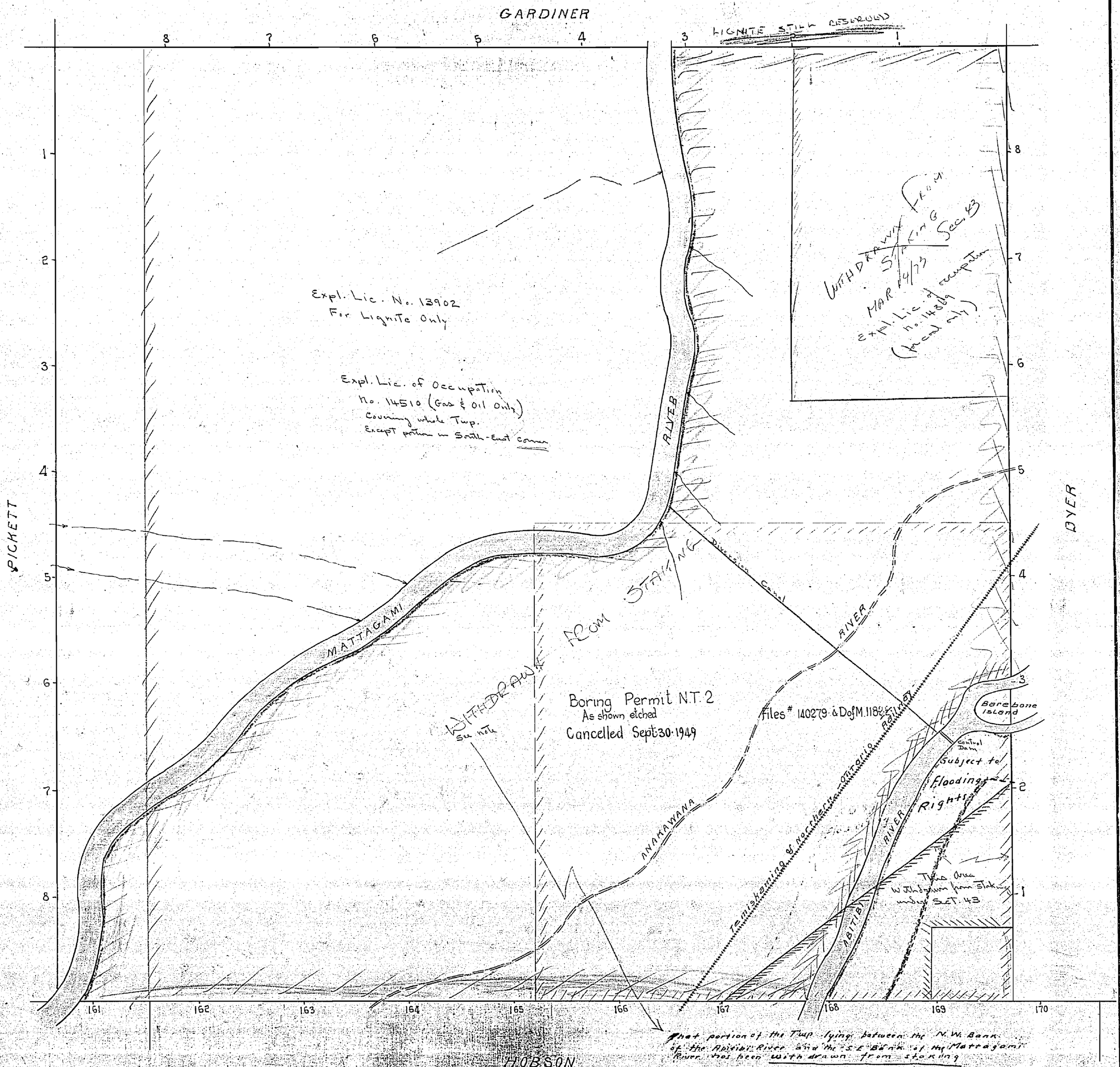

M552

ONTARIO
MINISTRY OF NATURAL RESOURCES
SURVEYS AND MAPPING BRANCH

DATE OF ISSUE
MAY 30 1978

MORROW

PORCUPINE MINING DIVISION

Scale 40 Chains = 1 inch

NOTE

400' Surface Rights Reservation around all Lakes and Rivers.

Flooding rights on Mattagami River to the contour 160', and on Abitibi River (upstream from the Diversion Dam) to the contour ~~165'~~ 175' reserved to H.E.P.C.

Flooding reservation to contour elevation 175' on Abitibi River to Ont. Hydro File 161671

PORCUPINE MINING DIVISION
RECEIVED
MAY 31 1978
AM PM
7 8 9 10 11 12 1 2 3 4 5 6

GARDINER

~~Surface and Mining Rights in This Township withdrawn from staking under Section 43 of the Mining Act (R.S.O. 1970). Order No. W. 18/75, File: 7598-v.5, Date: March 10, 1975.~~
Re-opened (Exploratory Licence #14889)

RY 81
Mg. Lease
103293
Area Shown Thus
COAL & METHANE GAS ONLY
Withdrawn From Staking
By O.C. June 29, 1926
L & F. File 441, Vol. I

PICKETT

BYER

MATTAGAMI RIVER

Flow

DIVERSION CANAL

ONAKAWANA

Temiskaming & Northern Ontario Railway

Files # 140279 & D of M 1182

Barebone Island

CONTROL DAM
Subject to Flooding Rights

ABITIBI RIVER

HOBSON

LEGEND

CANCELLED	C
PATENTED LAND	P
CROWN LAND SALE	C.S.
LEASES	L
LOCATED LAND	LOC.
LICENSE OF OCCUPATION	L.O.
MINING RIGHTS ONLY	M.R.O.
SURFACE RIGHTS ONLY	S.R.O.

(43) Mar. 10/75 SR. & Mr. Whole Twp.

M 552

ONTARIO
MINISTRY OF NATURAL RESOURCES
SURVEYS AND MAPPING BRANCH

MORROW

PORCUPINE MINING DIVISION

Scale 40 Chains = 1 inch

PORCUPINE MINING DIVISION
RECEIVED
JUL 6 - 1973
AM PM
7 8 9 10 11 12 1 2 3 4 5 6

NOTE

400' Surface Rights Reservation around all Lakes and Rivers.

Flooding rights on Mattagami River to the contour 160', and on Abitibi River (upstream from the Diversion Dam) to the contour 165', reserved to H.E.P.C.

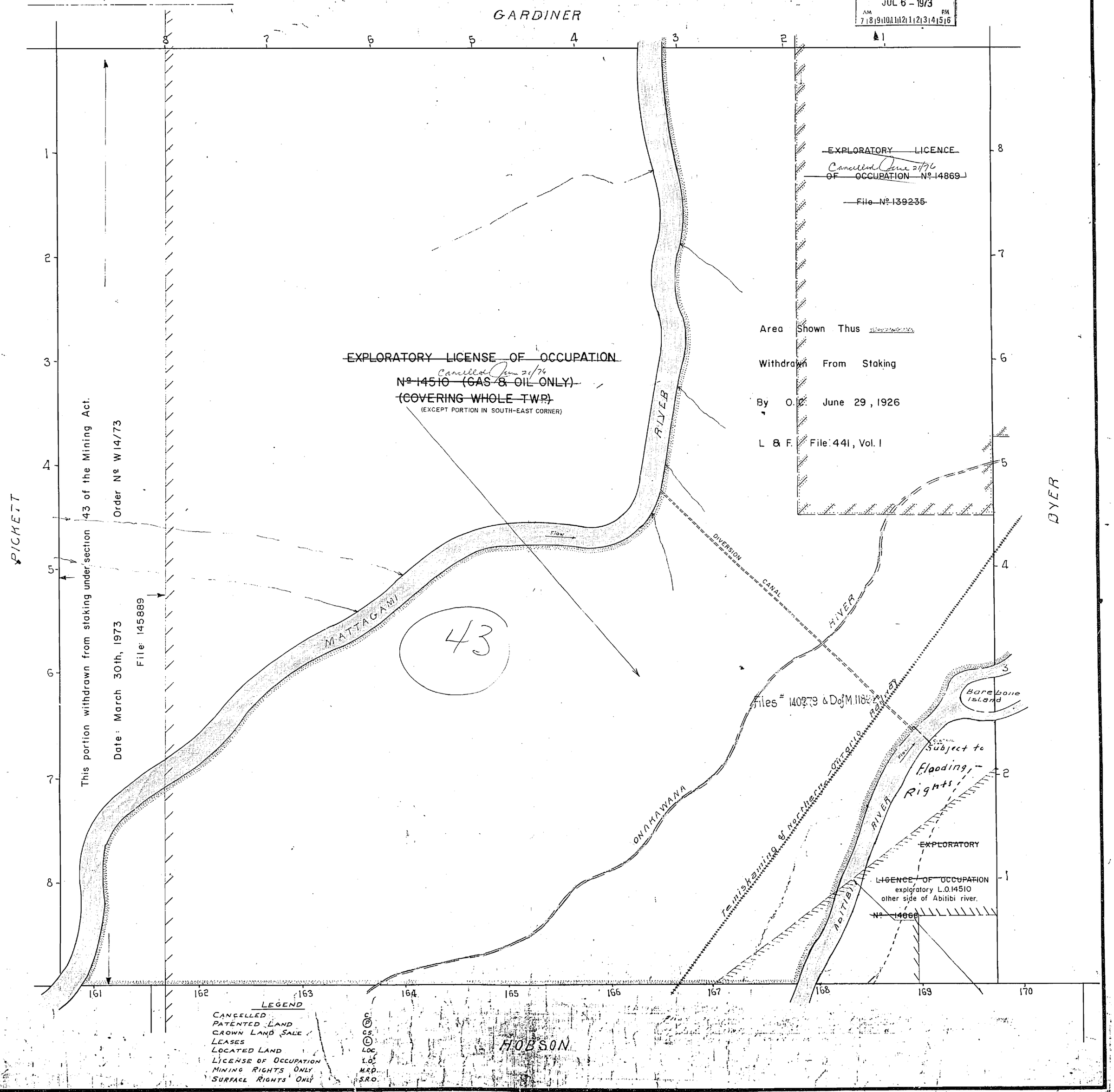

LEGEND

CANCELLED	C
PATENTED LAND	P
CROWN LAND SALE	C.S.
LEASES	L
LOCATED LAND	LOC.
LICENSE OF OCCUPATION	L.O.
MINING RIGHTS ONLY	M.R.O.
SURFACE RIGHTS ONLY	S.R.O.