

THE TOWNSHIP OF
MOSS
 DISTRICT OF THUNDER BAY
 PORT ARTHUR MINING DIVISION
 SCALE: 1-INCH= 40 CHAINS

LEGEND

PATENTED LAND	Ⓟ
CROWN LAND SALE	Ⓢ or Ⓞ
LEASES	Ⓞ
LOCATED LAND	Loc.
LICENSE OF OCCUPATION	L.O.
MINING RIGHTS ONLY	M.R.O.
SURFACE RIGHTS ONLY	S.R.O.
ROADS	—
IMPROVED ROADS	—
KING'S HIGHWAYS	—
RAILWAYS	—
POWER LINES	—
MARSH OR MUSKEG	—
MINES	—

NOTES
 400' RESERVE TO THE DEPT. OF LANDS &
 FORESTS SHOWN THUS

PLAN NO. - M. 1826
 DEPARTMENT OF MINES
 —ONTARIO—

MOSS

DISTRICT OF
THUNDER BAY

PORT ARTHUR
MINING DIVISION

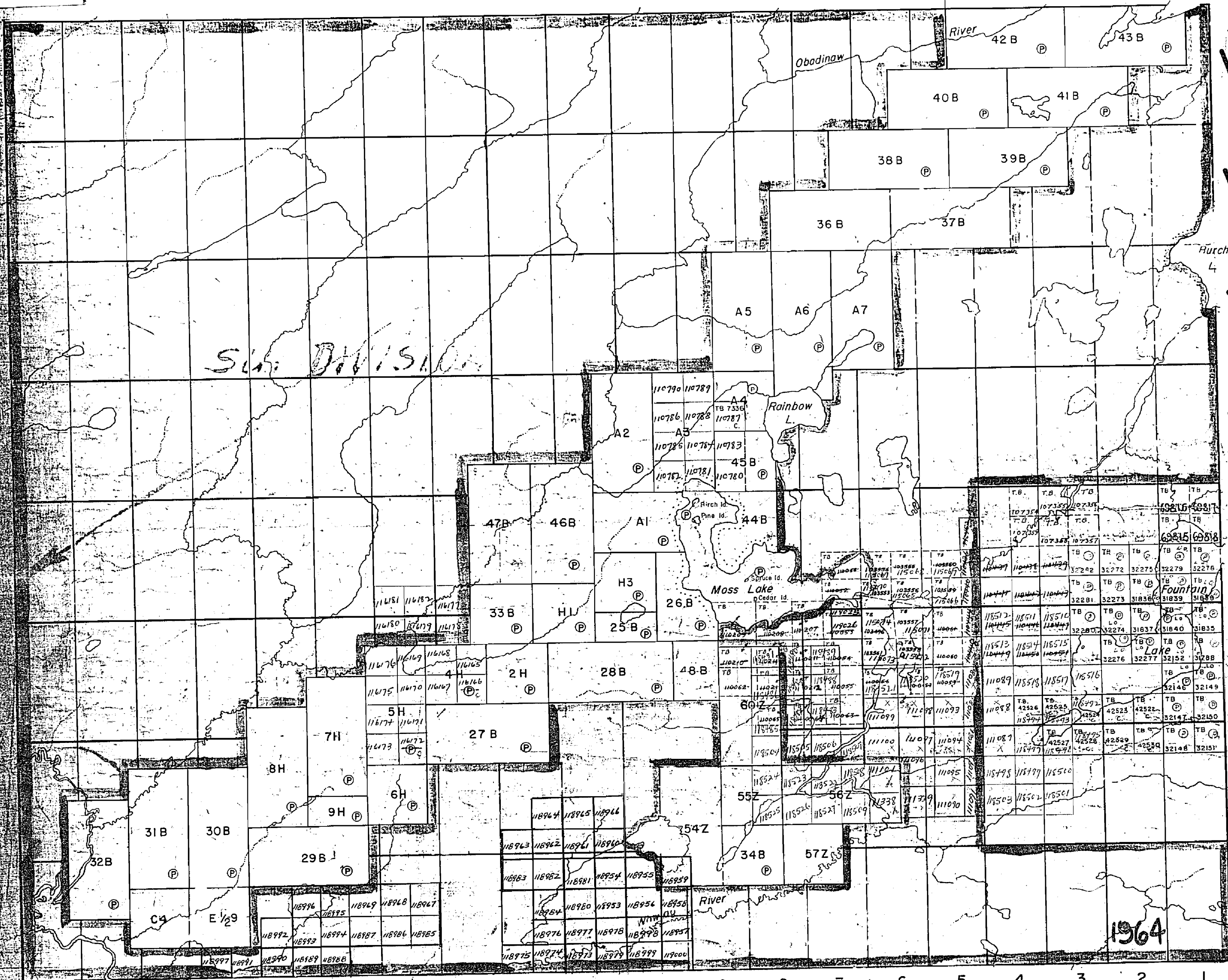
SCALE: 1-INCH= 40 CHAINS

LEGEND

- PATENTED LAND Ⓟ
- CROWN LAND SALE Ⓢ or Ⓞ C.S.
- LEASES Ⓞ
- LOCATED LAND Loc.
- LICENSE OF OCCUPATION L.O.
- MINING RIGHTS ONLY M.R.O.
- SURFACE RIGHTS ONLY S.R.O.
- ROADS —
- IMPROVED ROADS —
- KING'S HIGHWAYS —
- RAILWAYS —
- POWER LINES —
- MARSH OR MUSKEG —
- MINES —
- CANCELLED —

NOTES

400 RESERVE TO THE DEPT. OF LANDS &
FORESTS SHOWN THUS



VIII
VII
VI
V
IV
III
II
I

MOSS

DISTRICT OF THUNDER BAY

PORT ARTHUR MINING DIVISION

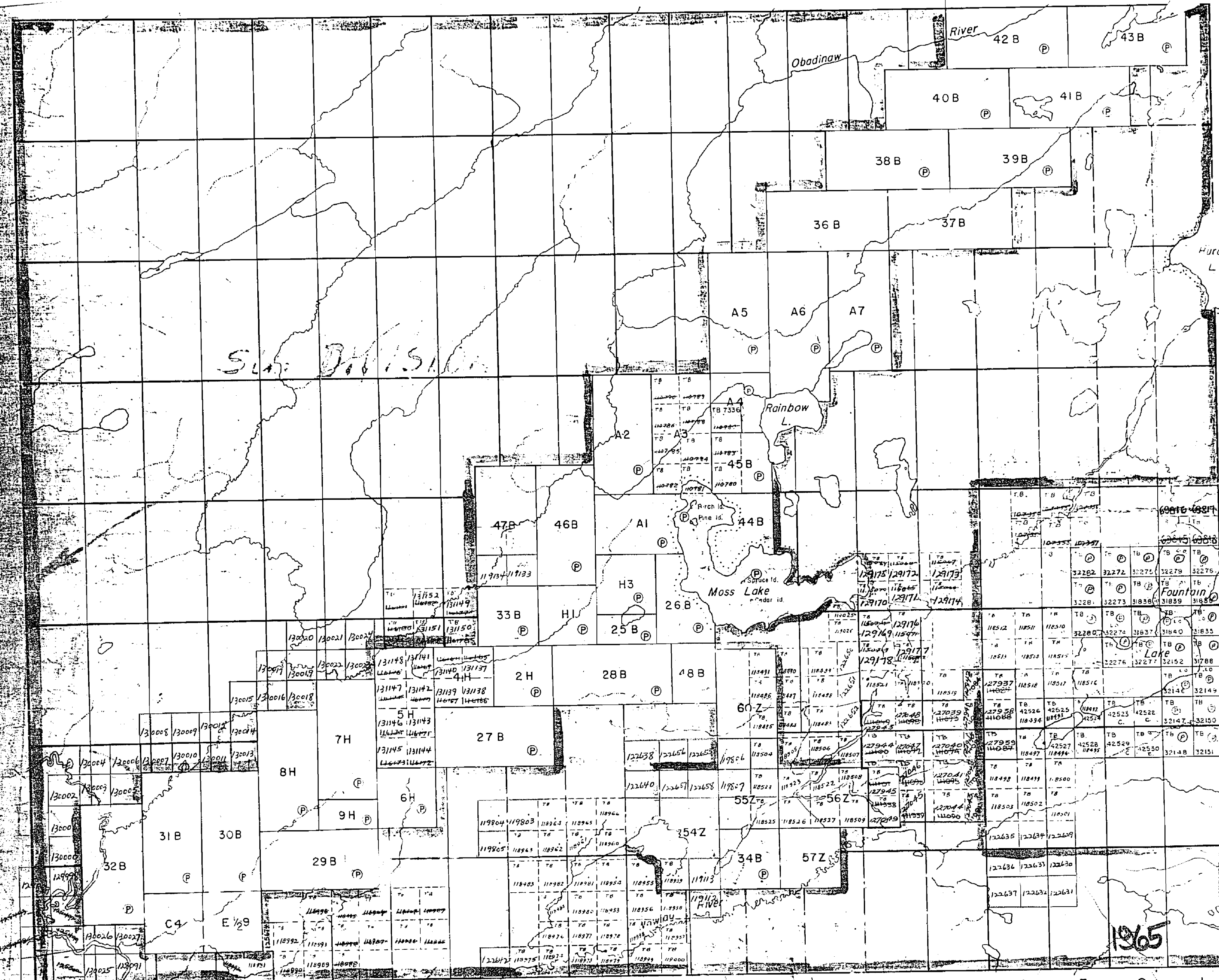
SCALE: 1-INCH= 40 CHAINS

LEGEND

- PATENTED LAND (S) or (C.S)
- CROWN LAND SALE (C)
- LEASES (L)
- LOCATED LAND Loc.
- LICENSE OF OCCUPATION L.O.
- MINING RIGHTS ONLY M.R.J.
- SURFACE RIGHTS ONLY S.F.O.
- ROADS [Symbol]
- IMPROVED ROADS [Symbol]
- KING'S HIGHWAYS [Symbol]
- RAILWAYS [Symbol]
- POWER LINES [Symbol]
- MARSH OR MUSKEG [Symbol]
- MINES [Symbol]
- CANCELLED [Symbol]

NOTES

400' RESERVE TO THE DEPT. OF LANDS & FORESTS SHOWN THUS: [Symbol]



VIII

VII

VI

V

IV

III

II

I

PLAN NO. - M. 1826

DEPARTMENT OF MINES
—ONTARIO—

MOSS

DISTRICT OF THUNDER BAY

PORT ARTHUR MINING DIVISION

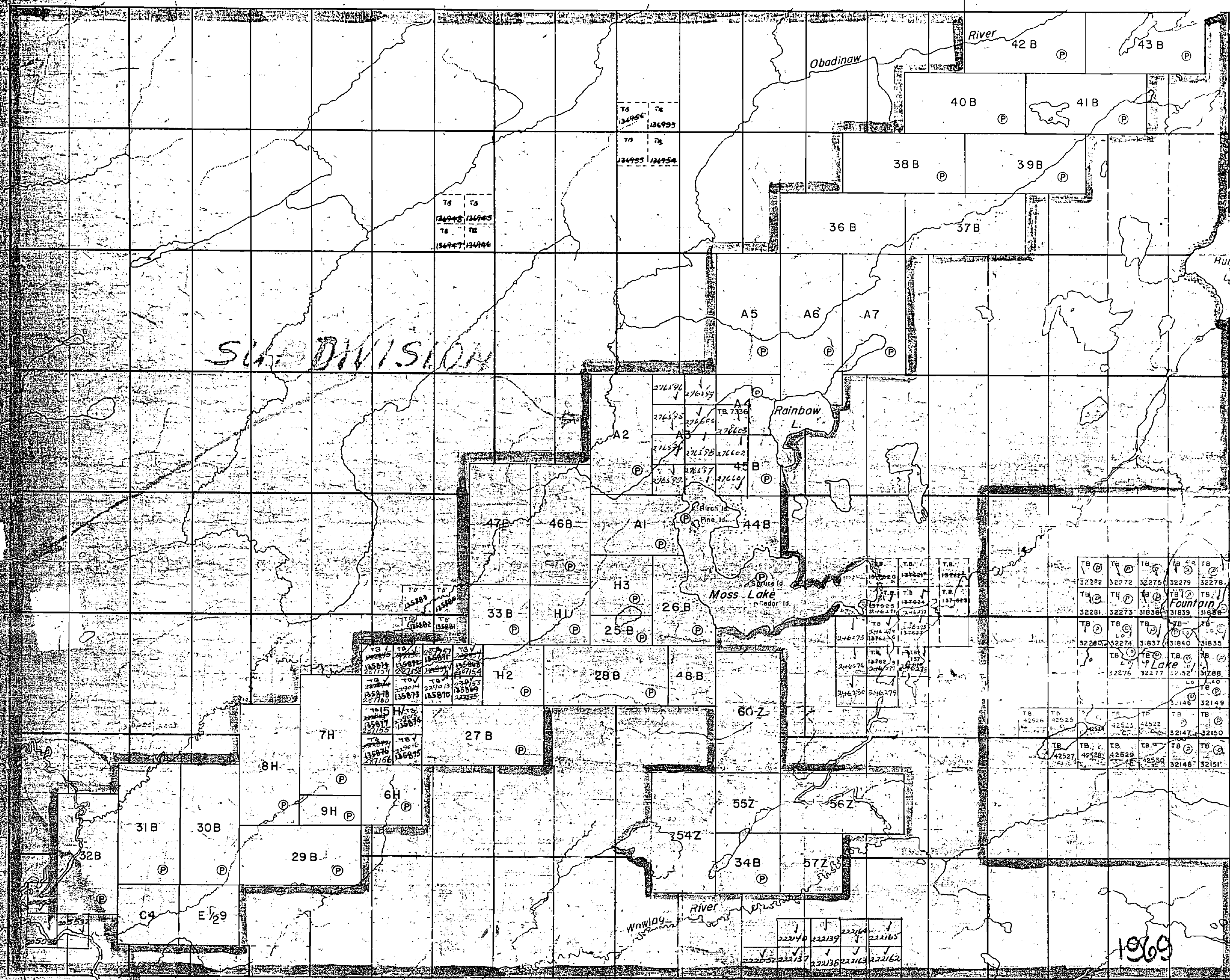
SCALE: 1-INCH = 40 CHAINS

LEGEND

- PATENTED LAND Ⓟ
- CROWN LAND SALE Ⓢ or C.S.
- LEASES Ⓚ
- LOCATED LAND Loc.
- LICENSE OF OCCUPATION L.O.
- MINING RIGHTS ONLY M.R.O.
- SURFACE RIGHTS ONLY S.R.O.
- ROADS —
- IMPROVED ROADS —
- KING'S HIGHWAYS —
- RAILWAYS —
- POWER LINES —
- MARSH OR MUSKEG —
- MINES —
- CANCELLED —

NOTES

100' RESERVE TO THE DEPT. OF LANDS & FORESTS SHOWN THUS



VIII

VII

VI

V

IV

III

II

I

1826

TILLY LAKE M.2442

BURCHELL LAKE M.2446


AMES TWP. M.1631

NOTES

400 yd face right's reservation along the shores of all lakes and rivers
names marked L.O. in or around Fountain Lake are referred to in L.O. 2008, file nos. 30965, 66, 67
the subdivision of the township of Moss, exclusive of lots I to 4, concessions II, III and IV, was annulled on Oct. 14th 1953

TILLY LAKE M.2442

BURCHELL LAKE M.2446



LEGEND

- PATENTED LAND
- PATENTED FOR SURFACE RIGHTS ONLY
- LEASE
- LICENSE OF OCCUPATION
- CROWN LAND SALES
- LOCATED LAND
- CANCELLED
- MINING RIGHTS ONLY
- SURFACE RIGHTS ONLY
- HIGHWAY B. ROUTE NO.
- ROADS
- TRAILS
- RAILWAYS
- POWER LINES
- MARSH OR MUSKEG
- MINES

TOWNSHIP OF

MOSS

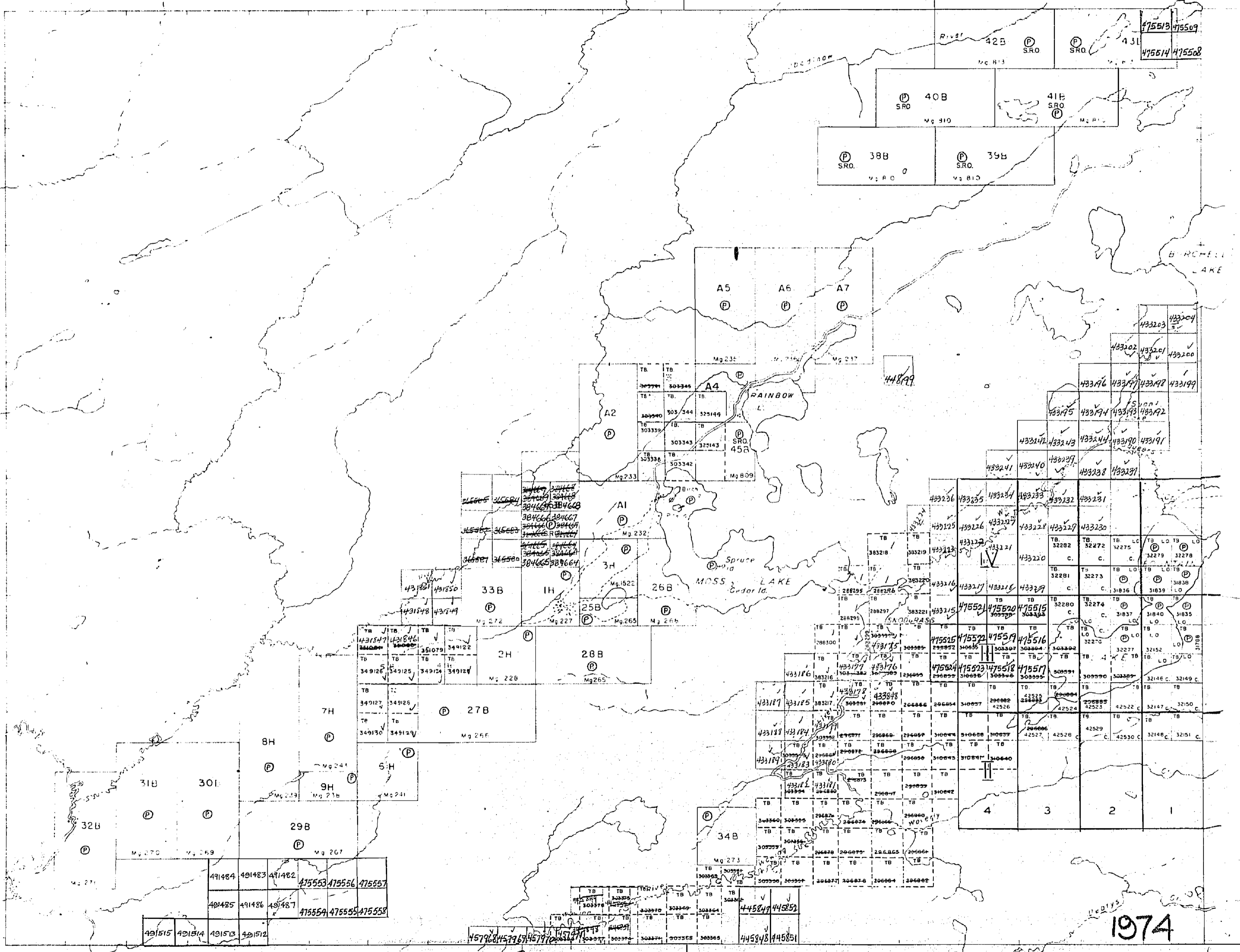
DISTRICT OF THUNDER BAY

THUNDER BAY MINING DIVISION

SCALE 1 INCH = 40 CHAINS (1/2 MILE)

DR. D.K. PLAN NO. MI826
DATE 12/3/1971

ONTARIO
MINISTRY OF NATURAL RESOURCES
SURVEYS AND MAPPING BRANCH



POWELL LAKE M.2295

NELSON LAKE M.2111

1974

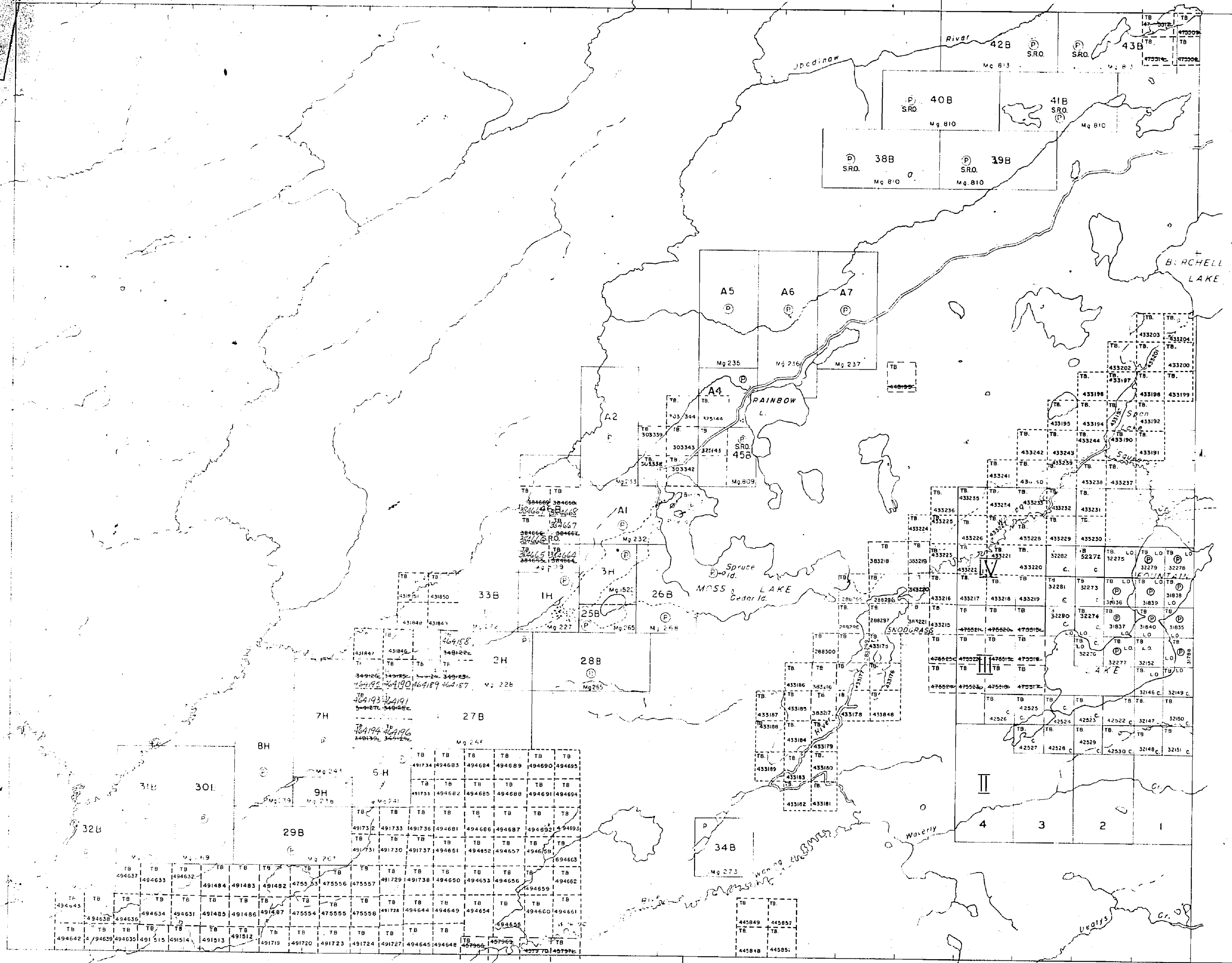
TILLY LAKE M.2442

BURCHELL LAKE M.2446

AMES TWP. M.1631

TILLY LAKE M.2442

BURCHELL LAKE M.2446



POWELL LAKE M.2295

NELSON LAKE M.2111

1977

NOTES

400' face rights reserved along the shores of all lakes and rivers

rights marked L.O. in the ground Fountain Lake are referred to in L.O. 2098, file nos 30965,66,67

The subdivision of the township of Moss, exclusive of lots 1 to 4, concessions II, III and IV, was annulled on Oct. 14th 1953

LEGEND


- PATENTED LAND
 - PATENTED FOR SURFACE RIGHTS ONLY
 - LEASE
 - LICENSE OF OCCUPATION
 - CROWN LAND SALES
 - LOCATED LAND
 - CANCELLED
 - MINING RIGHTS ONLY
 - SURFACE RIGHTS ONLY
 - HIGHWAY B ROUTE NO.
 - ROADS
 - TRAILS
 - RAILWAYS
 - POWER LINES
 - MARSH OR MUSKEG
 - MINES
- *Used only with summer resort locations or when space is limited, forfeited but not thrown open for staking

TOWNSHIP OF
MOSS
 DISTRICT OF
 THUNDER BAY
 THUNDER BAY
 MINING DIVISION

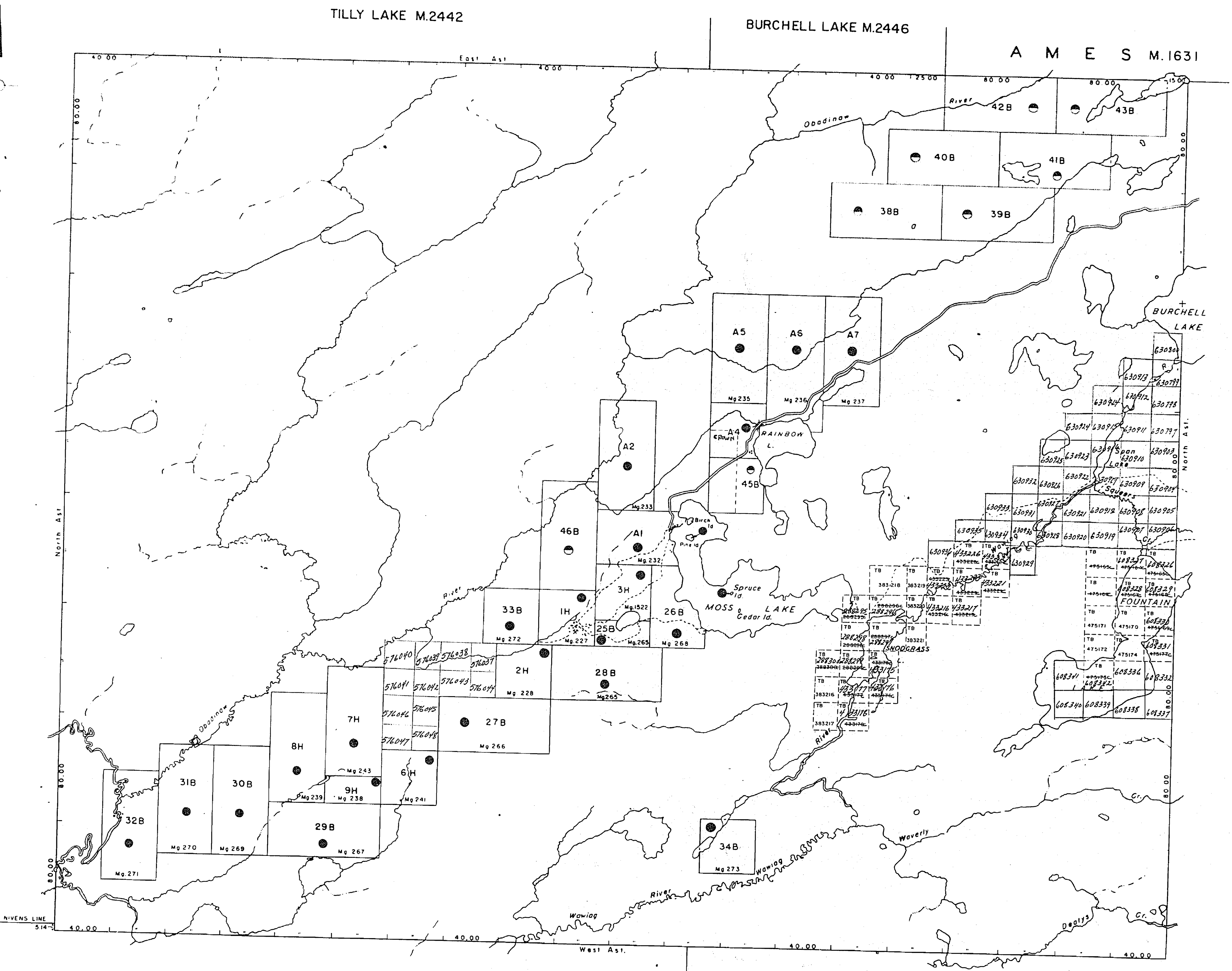
SCALE: 1 INCH = 40 CHAINS (1/2 MILE)
 THUNDER BAY DIST. SHEET 2/77
 DR. D.K. PLAN NO. **M1826**
 DATE 12/3/1971

ONTARIO
 MINISTRY OF NATURAL RESOURCES
 SURVEYS AND MAPPING BRANCH

REFERENCES
 400' surface rights reservation along the shores
 of all lakes and rivers



TILLY LAKE M.2442



REFERENCES

TOPOGRAPHY
 LAKES RIVERS ETC FROM FOREST
 RESOURCES INVENTORY SHEET NO. 485903 485904
 484903 484904

SURVEYS
 TOWNSHIP OF MOSS SURVEYED BY H WILSON PLS
 1875. FIELD NOTE BOOK NO 1508.

CERTIFICATE
 THE SUBDIVISION OF THE TOWNSHIP OF MOSS, EXCLUSIVE
 OF LOTS 1 TO 4, CONCESSIONS II, III, AND IV AS
 SURVEYED BY HUGH WILSON PLS IN NOV. 1875, IS
 HEREBY ANNULLED. SEE OFFICIAL PLAN SIGNED BY
 FA MACDONALD, DEPUTY MINISTER, DEPARTMENT OF
 LANDS AND FORESTS, OCT 14th 1953.

CERTIFICATE
 THE SUBDIVISION OF THE TOWNSHIP OF MOSS AS Laid out
 INTO LOTS AND CONCESSIONS AND SHOWN ON A PLAN OF
 SURVEY DATED NOVEMBER, 1875 BY HUGH WILSON PLS IS
 HEREBY ANNULLED UNDER AUTHORITY OF SUBSECTION 1 OF
 SECTION 8 OF THE PUBLIC LANDS ACT AND THE AMENDED
 PLAN LOGGED AT THE LAND REGISTRATION OFFICE AT
 THUNDER BAY, ONTARIO, PURSUANT TO SUBSECTION 2 OF
 THE SAID ACT.

SURVEYS PERFORMED HENCEFORTH WITHIN THE FORMER
 SUBDIVISION OF THE TOWNSHIP OF MOSS SHALL BE
 CLASSIFIED AS BEING IN UNSUBDIVIDED TERRITORY,
 WHICH MEANS THAT EACH SURVEYED PARCEL MUST
 BE DESIGNATED BY ITS MINING CLAIM NUMBER, OR IF
 NOT A MINING CLAIM, BY THE SURVEYOR'S OFFICIAL
 LETTERS AND NUMBERS EACH SURVEY MUST ADHERE
 TO THE FORM OF SURVEY MADE IN ANY OTHER
 UNSUBDIVIDED AREA OR UNSUBDIVIDED TOWNSHIP.

TORONTO, ONTARIO
 26 JULY 1970

THUNDER BAY DIST. JUNE 4, 1970

LEGEND

PAVED ROAD	
GRAVEL ROAD	
OTHER ROADS	
TRAIL OR PATH	
HIGHWAY ROUTE NO.	
ELECTRIC POWER LINE	
TELEPHONE LINE	
RAILROAD & RIGHT OF WAY	
RAPIDS PORTAGE	
NON PERENNIAL STREAM	
EDGE OF CLEARING	
TREELESS MUSKEG OR MARSH	
BRIDGE BUILDINGS	


DISPOSITION OF CROWN LANDS

PATENT, SURFACE AND MINING RIGHTS	
" " SURFACE RIGHTS ONLY	
" " MINING RIGHTS ONLY	
LEASE, SURFACE AND MINING RIGHTS	
" " SURFACE RIGHTS ONLY	
" " MINING RIGHTS ONLY	
LICENCE OF OCCUPATION	


ONTARIO
 MINISTRY OF NATURAL RESOURCES
 SURVEYS AND MAPPING BRANCH

TOWNSHIP OF
MOSS
 DISTRICT OF
 THUNDER BAY
 THUNDER BAY
 MINING DIVISION

DR	S.J.F.	CH	D.F.M.	APP.	E.J.D.	DATE
						AUG. 20 1954
SCALE 1 INCH = 40 CHS						DWG. NO.
TORONTO, CANADA						M-1826



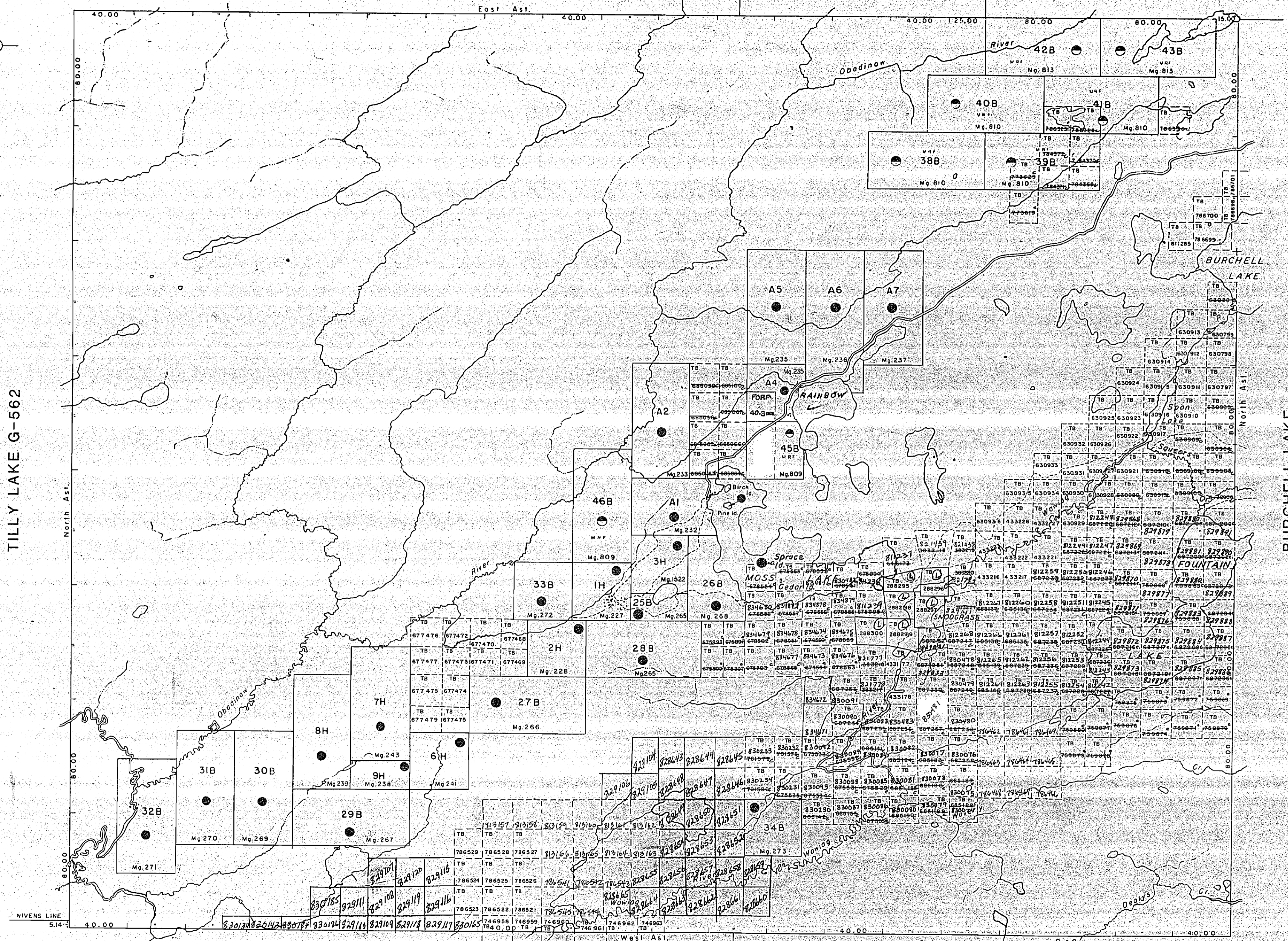
TILLY LAKE G-562



TILLY LAKE G-562

BURCHELL LAKE

A M E S G-642



POWELL LAKE G-549

NELSON LAKE

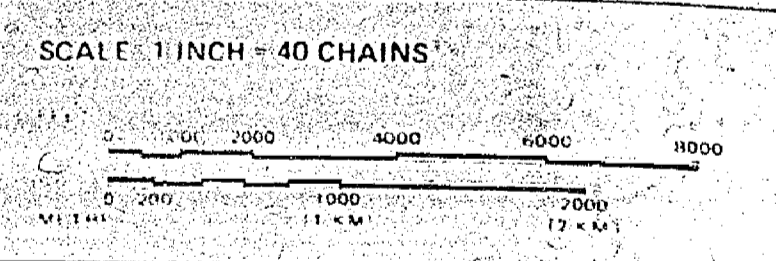
BURCHELL LAKE

LEGEND

- HIGHWAY AND ROUTE No.
- OTHER ROADS
- TRAILS
- SURVEYED LINES
- TOWNSHIP BASE LINES ETC.
- UNSURVEYED LINES
- LOT LINES
- PARCEL LINES
- MINING CLAIMS ETC.
- RAILWAY AND RIGHT OF WAY
- UTILITY LINES
- NON PERMANENT STREAM
- FLOODING (FRESH WATER)
- SUBDIVISION OF COMPOSITE PLATS
- RESERVATIONS
- ORIGINAL SURVEY LINE
- MARSH OR MUSKOG
- MINES
- TRAVERSE MONUMENT

DISPOSITION OF CROWN LANDS

TYPE OF DOCUMENT	SYMBOL
PATENT SURFACE & MINING RIGHTS	
SURFACE RIGHTS ONLY	
MINING RIGHTS ONLY	
LEASE SURFACE & MINING RIGHTS	
SURFACE RIGHTS ONLY	
MINING RIGHTS ONLY	
LICENCE OF OCCUPATION	
ORDER IN COUNCIL	
RESERVATION	
CANCELLED	
SAND & GRAVEL	



TOWNSHIP
MOSS
M.N.R. ADMINISTRATIVE DISTRICT
THUNDER BAY
MINING DIVISION
THUNDER BAY
LAND TITLES / REGISTRY DIVISION
THUNDER BAY

Ministry of Natural Resources
Land Management Branch
Ontario
August 1982

Date: MARCH 1982
Number: **G-676**

THE INFORMATION THAT APPEARS ON THIS MAP HAS BEEN COMPILED FROM VARIOUS SOURCES, AND ACCURACY IS NOT GUARANTEED. THOSE WISHING TO TAKE ANY LEGAL CLAIMS SHOULD CONSULT WITH THE MINING RECORDER, MINISTRY OF NORTHERN DEVELOPMENT AND MINES FOR ADDITIONAL INFORMATION ON THE STATUS OF THE LANDS SHOWN HEREON.

FILED ONLY APPLICATION TO RECORD

LEGEND

- HIGHWAY AND ROAD
- OTHER LINES
- TRAILS
- SURVEYED LINES: TOWNSHIPS, BASE LINES, ETC.
- LOTS, MINING CLAIMS, PARCELS, ETC.
- UNSUBDIVIDED LOTS
- LOT LINES
- PARCEL BOUNDARY
- MINING CLAIMS, ETC.
- RAILWAY AND RIGHT OF WAY
- UTILITY LINES
- NON-PERENNIAL STREAM
- FLOODING OR FLOODING RIGHTS
- SUBDIVISION OR COMPOSITE PLAN
- RESERVATIONS
- ORIGINAL SHORELINE
- MARSH OR MUSKEG
- MINES
- TRAVERSE MONUMENT

DISPOSITION OF CROWN LANDS

TYPE OF DOCUMENT	SYMBOL
PATENT, SURFACE & MINING RIGHTS	○
SURFACE RIGHTS ONLY	○
MINING RIGHTS ONLY	○
LEASE, SURFACE & MINING RIGHTS	□
SURFACE RIGHTS ONLY	□
MINING RIGHTS ONLY	□
LICENCE OF OCCUPATION	○
COUNCIL RESERVATION	○
CANCELLED	○
SAND & GRAVEL	○
LAND USE PERMITS FOR COMMERCIAL TOURISM/OUTPOST CAMPS	○

NOTE: MINING RIGHTS IN PARCELS PATENTED PRIOR TO MAY 1913, VESTED IN ORIGINAL PATENTEE BY THE PUBLIC LANDS ACT, R.S.O. 1970, CHAP. 290, S. 12, C. SUBSEC. 1.

SCALE: 1 INCH = 40 CHAINS

0 1000 2000 3000 4000 FEET

0 200 400 600 800 METRES

RECEIVED THUNDER BAY MINING DIVISION

MOSS

M.N.R. ADMINISTRATIVE DISTRICT THUNDER BAY

MINING DIVISION THUNDER BAY

LAND TITLES / REGISTRY DIVISION THUNDER BAY

Ontario Ministry of Natural Resources Land Management Branch

MARCH 1982

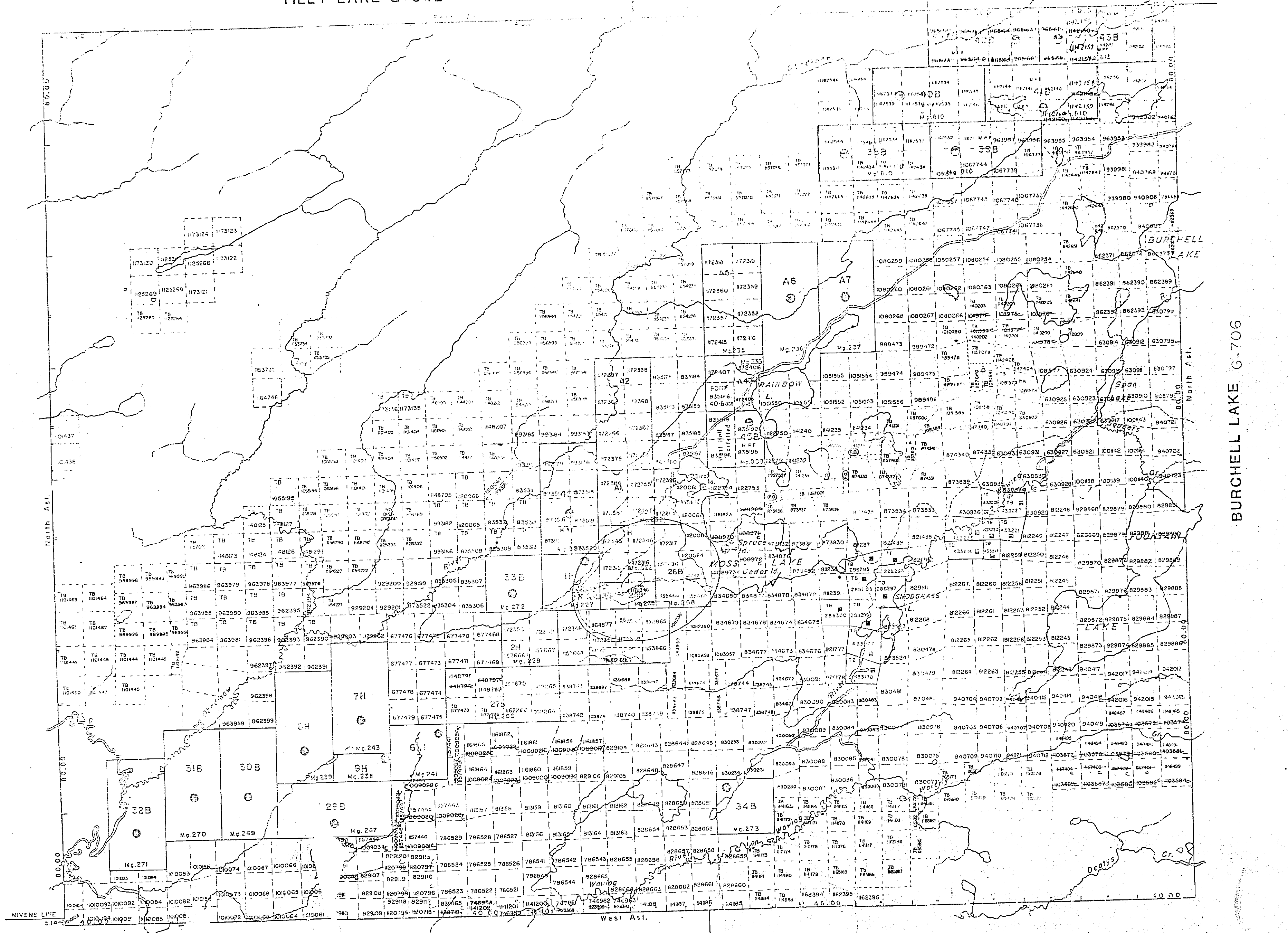
SERVICE JAN 31/90

Number: **G-676**

TILLY LAKE G-562

BURCHELL LAKE

A M E S G-642



POWELL LAKE G-549

NILSON LAKE

BURCHELL LAKE G-706

TILLY LAKE G-562

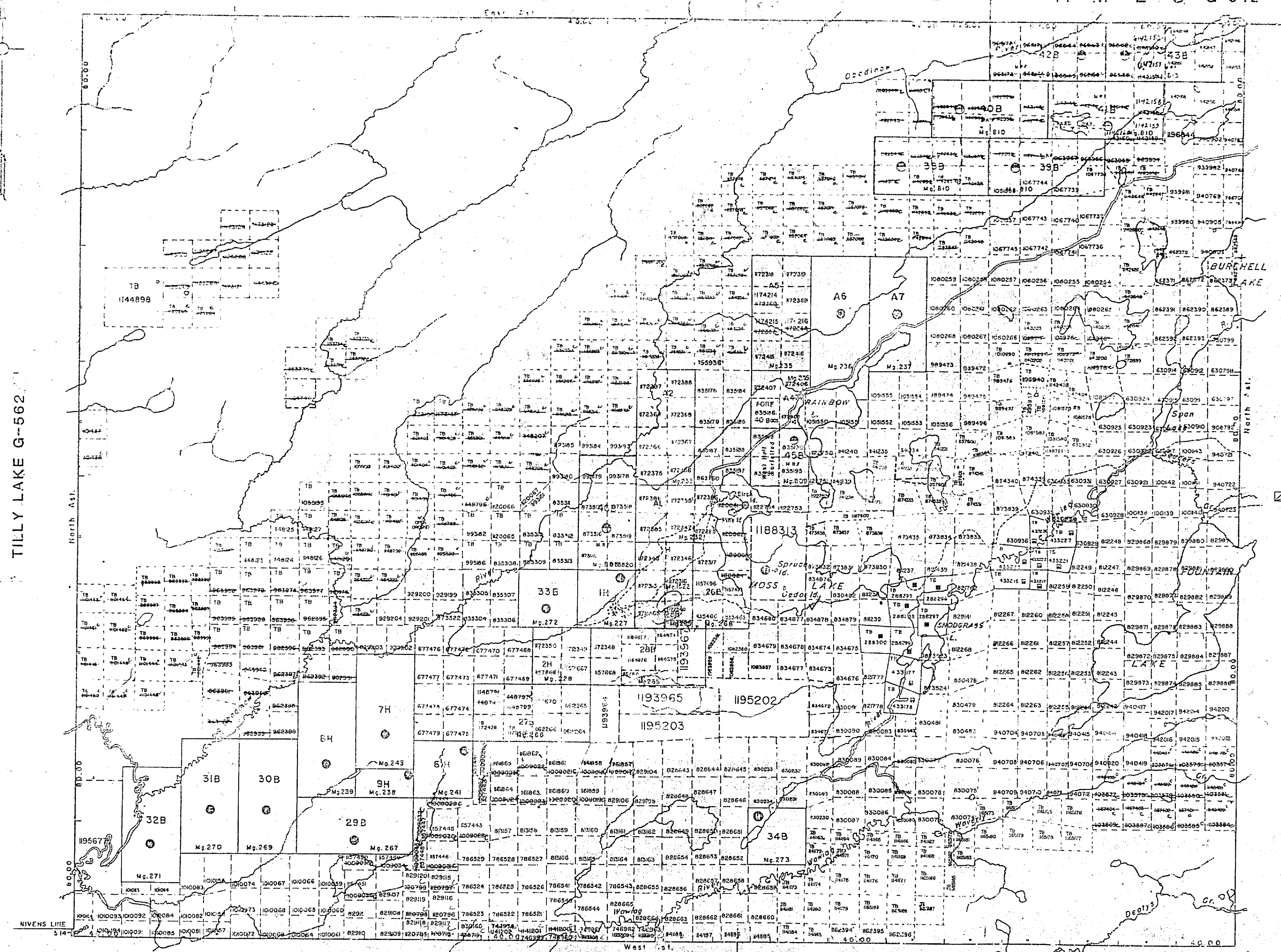
DEC 24/72 MAR 1982

THE INFORMATION THAT APPEARS ON THIS MAP HAS BEEN COMPILED FROM VARIOUS SOURCES AND ACCURACY IS NOT GUARANTEED...

TILLY LAKE G-562

BURCHELL LAKE

A M E S G-642



TILLY LAKE G-562

BURCHELL LAKE G-706

POWELL LAKE G-549


WILSON LAKE

LEGEND

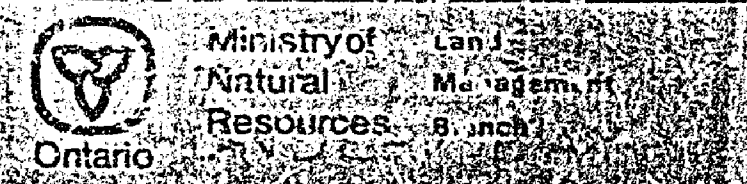
- HIGHWAY AND ROUTE No. OTHER LINES TRAILS CURVED LINES TOWNSHIPS, BASE LINES, ETC. LOTS, MINING CLAIMS, PARCELS, ETC. UNSUBDIVIDED LOTS LOT LINES PARCEL BOUNDARY MINING CLAIMS, ETC. RAILWAY AND RIGHT OF WAY UTILITY LINES NON-PERENNIAL STREAM FLOODING OR FLOODING RIGHTS SUBDIVISION OR COMPOSITE PLAN RESERVATIONS ORIGINAL SHORELINE MARSH OR MUSKEG MINES TRAVERSE MONUMENT

DISPOSITION OF CROWN LANDS

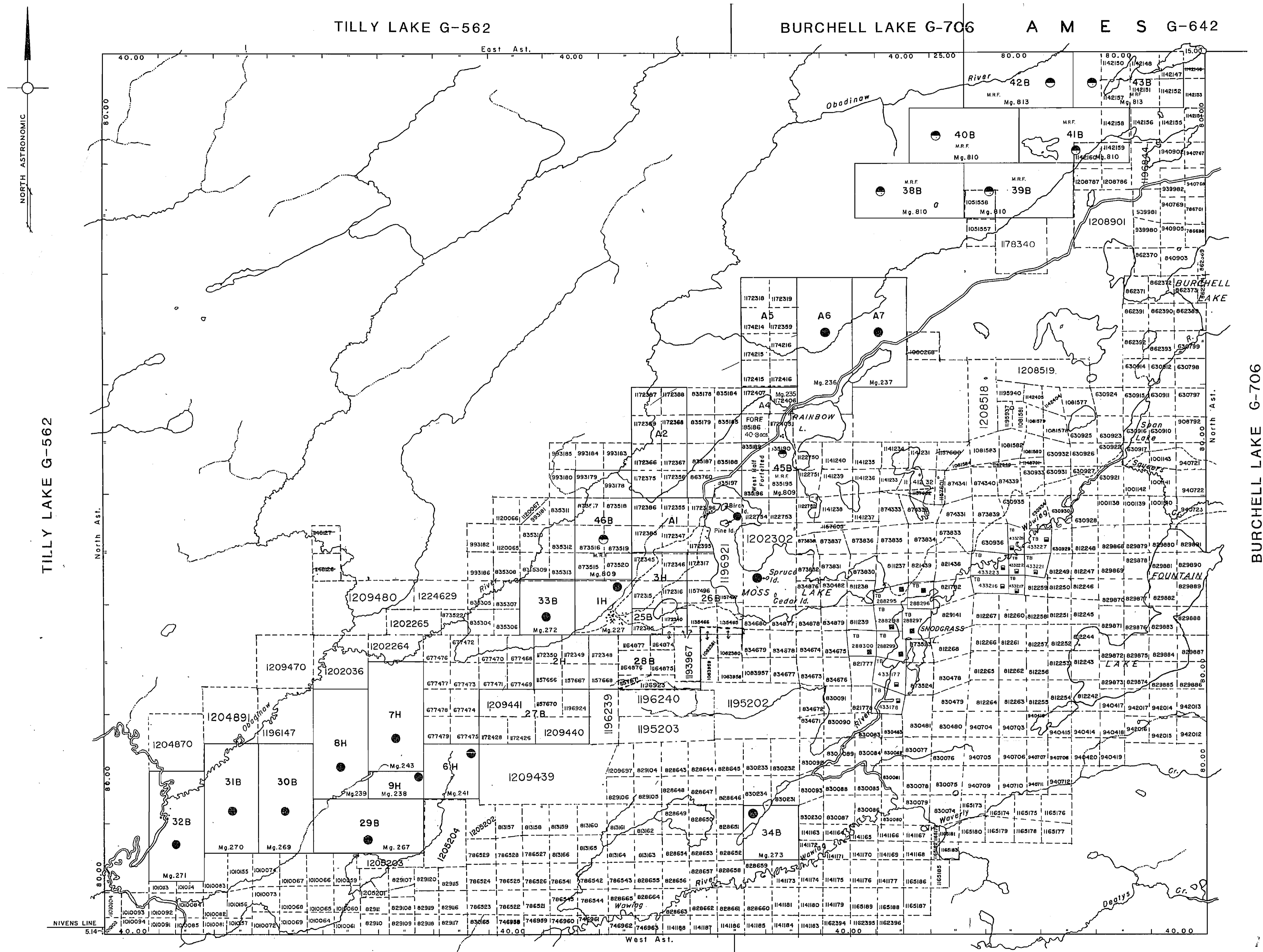
Table with columns: TYPE OF DOCUMENT, SYMBOL. Rows include PATENT SURFACE & MINING RIGHTS, LEASE SURFACE & MINING RIGHTS, LICENS. OF OCCUPATION, etc.



TOWNSHIP MOSS M.N.R. ADMINISTRATIVE DISTRICT THUNDER BAY MINING DIVISION THUNDER BAY LAND TITLES / REGISTRY DIVISION THUNDER BAY



MARCH 1982 G-676



NORTH ASTRONOMIC

TILLY LAKE G-562

TILLY LAKE G-562

BURCHELL LAKE G-706 A M E S G-642

POWELL LAKE G-549

NELSON LAKE G-745

BURCHELL LAKE G-706

NOTICE:
The information that appears on this map has been compiled from various sources, and accuracy is not guaranteed. Those wishing to stake mining claims should consult with the Mining Recorder, Ministry of Northern Development and Mines, for additional information on the status of the lands shown hereon.

LEGEND

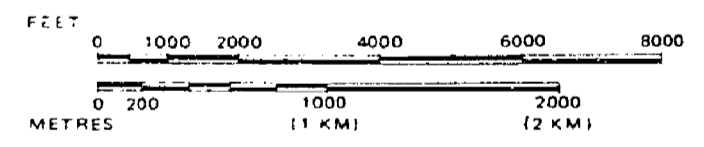
- HIGHWAY AND ROUTE No.
- OTHER ROADS
- TRAILS
- SURVEYED LINES: TOWNSHIPS, BASE LINES, ETC.
- UNSURVEYED LINES: LOTS, MINING CLAIMS, PARCELS, ETC.
- PARCEL BOUNDARY: LOT LINES
- MINING CLAIMS ETC.
- RAILWAY AND RIGHT OF WAY
- UTILITY LINES
- NON-PERENNIAL STREAM
- FLOODING OR FLOODING RIGHTS
- SUBDIVISION OR COMPOSITE PLAN
- RESERVATIONS
- ORIGINAL SHORELINE
- MARSH OR MUSKEG
- MINES
- TRAVERSE MONUMENT

DISPOSITION OF CROWN LANDS

TYPE OF DOCUMENT	SYMBOL
PATENT, SURFACE & MINING RIGHTS	
" SURFACE RIGHTS ONLY	
" MINING RIGHTS ONLY	
LEASE, SURFACE & MINING RIGHTS	
" SURFACE RIGHTS ONLY	
" MINING RIGHTS ONLY	
LICENCE OF OCCUPATION	
ORDER-IN-COUNCIL	
RESERVATION	
CANCELLED	
SAND & GRAVEL	

NOTE: SUBJECTS FOR COMMERCIAL TOURISM OUTPOST CAMPS
NOTE: MINING RIGHTS IN PARCELS PATENTED PRIOR TO MAY 6, 1913, VESTED IN ORIGINAL PATENTEE BY THE PUBLIC LANDS ACT, R.S.O. 1910, CHAP. 380, SEC. 43, SUBSEC. 1.

SCALE: 1 INCH = 40 CHAINS



TOWNSHIP
MOSS
M.N.R. ADMINISTRATIVE DISTRICT
THUNDER BAY
MINING DIVISION
THUNDER BAY
LAND TITLES / REGISTRY DIVISION
THUNDER BAY

THUNDER BAY
MINING DIVISION
RECEIVED
SEP 27 1995
AM 7,8,9,10,11,12,13,14,15,16

Ministry of Natural Resources
Land Management Branch
Ontario

Date MARCH 1982
In Service Sep. 27/94. **G-676**

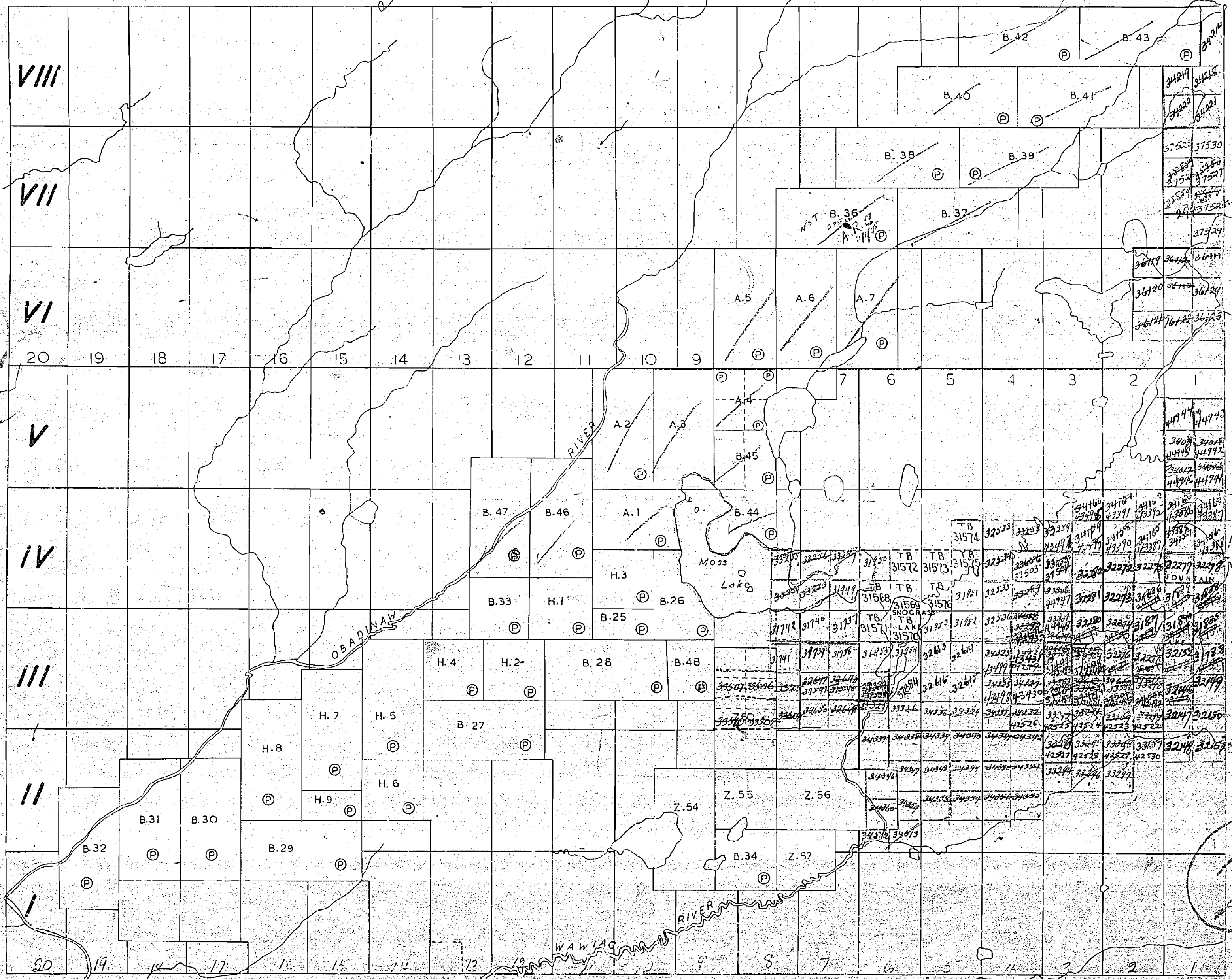
sep 27, 1995
G-676

1826


1826

MOSS

PORT ARTHUR MINING DIVISION
DISTRICT OF THUNDER BAY
Scale 40 Chains - 1- Inch

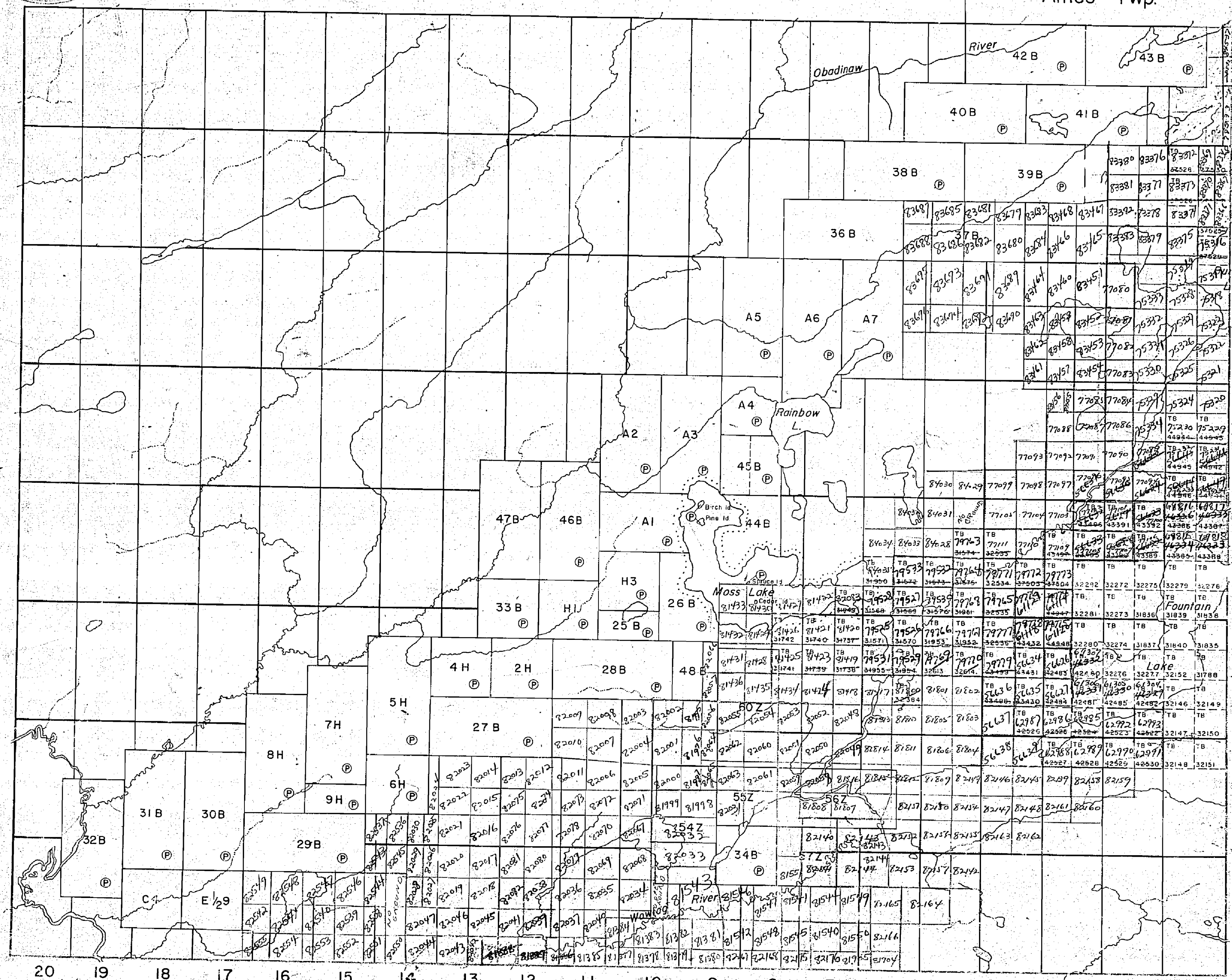


1945



PORT ARTHUR RECEIVED NOV 15 1952 MINING DIVISION

Ames Twp.



VIII
VII
VI
V
IV
III
II

THE TOWNSHIP OF
OF
MOSS
DISTRICT OF THUNDER BAY
PORT ARTHUR MINING DIVISION
SCALE: 1-INCH= 40 CHAINS

PORT ARTHUR RECEIVED NOV 15 1952 MINING DIVISION

LEGEND
PATENTED LAND (P)
CROWN LAND SALE (S or C.S.)
LEASES (L)
LOCATED LAND (Loc.)
LICENSE OF OCCUPATION (L.O.)
MINING RIGHTS ONLY (M.R.O.)
SURFACE RIGHTS ONLY (S.R.O.)
ROADS
IMPROVED ROADS
KING'S HIGHWAYS
RAILWAYS
POWER LINES
MARSH OR MUSKEG
MINES

NOTES
200' RESERVE, TO THE DEPT. OF LANDS & FORESTS SHOWN THUS

PORT ARTHUR RECEIVED NOV 15 1952 MINING DIVISION

201

Sub-division Annulled - 16/7/52

PLAN NO. - T.B. 201
DEPARTMENT OF MINES
- ONTARIO -

PORT ARTHUR RECEIVED NOV 15 1952 MINING DIVISION

MOSS

DISTRICT OF THUNDER BAY

THUNDER BAY MINING DIVISION

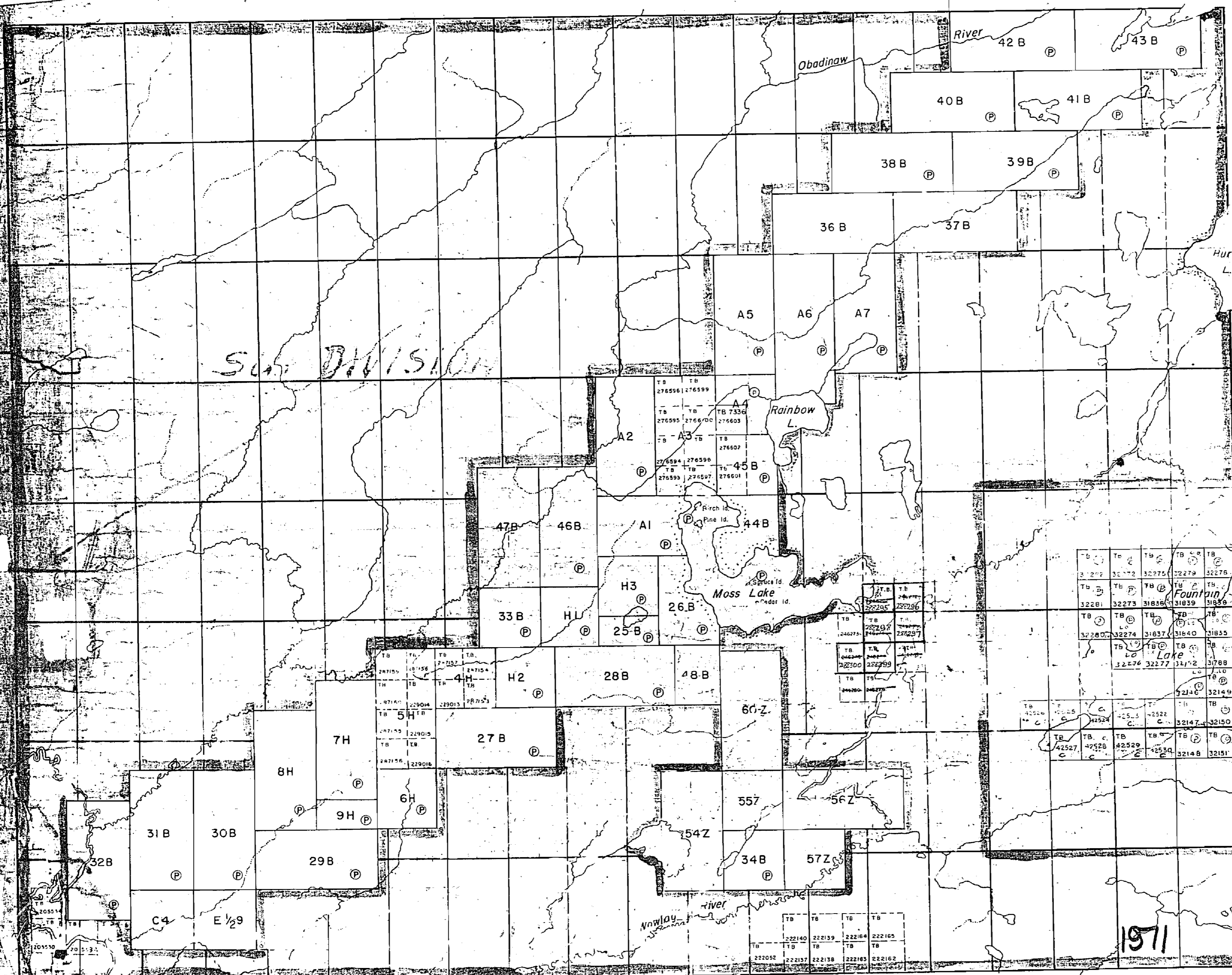
SCALE: 1-INCH=40 CHAINS

LEGEND

- PATENTED LAND Ⓟ
- CROWN LAND SALE Ⓞ or C.S.
- LEASES Ⓞ
- LOCATED LAND Loc.
- LICENSE OF OCCUPATION L.O.
- MINING RIGHTS ONLY M.R.O.
- SURFACE RIGHTS ONLY S.R.O.
- ROADS —
- IMPROVED ROADS —
- KING'S HIGHWAYS —
- RAILWAYS —
- POWER LINES —
- MARSH OR MUSKEG —
- MINES —
- CANCELLED —

NOTES

400' REFERENCE TO THE DEPT. OF LANDS & FORESTS SHOWN THUS: —



VIII

VII

VI

V

IV

III

II

I

1971

NOTES

400 surface rights reservation along the shores of all lakes and rivers

claims marked L.O. in or around Fountain Lake are referred to in L.O. 2098, file nos 130965, 66, 67

The subdivision of the township of Moss, exclusive of lots 1 to 4, concessions II, III and IV, was annulled on Oct. 14th 1953

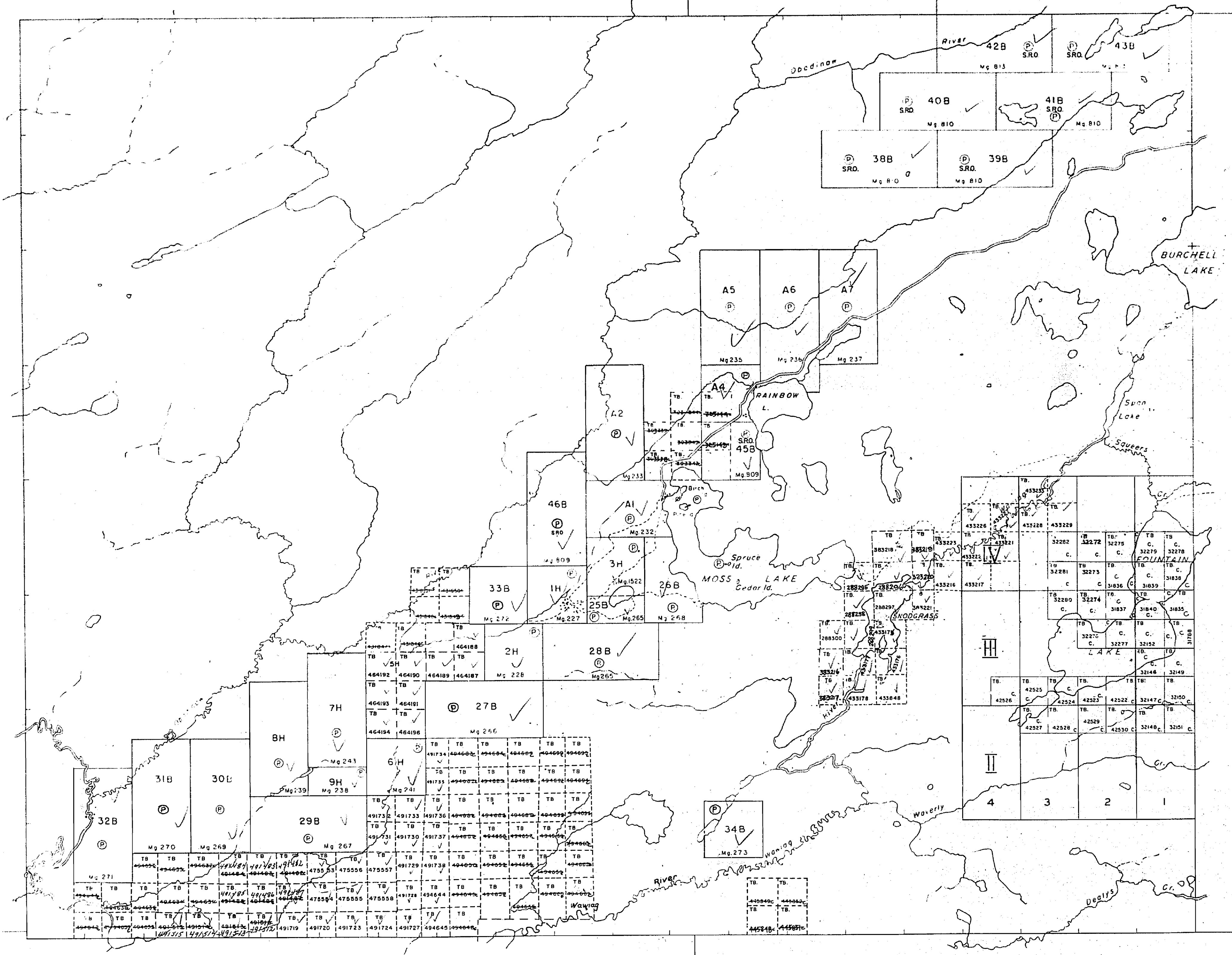
TILLY LAKE M.2442

TILLY LAKE M.2442

BURCHELL LAKE M.2446

AMES TWP. M.1631

BURCHELL LAKE M.2446



LEGEND

- PATENTED LAND P or P*
- PATENTED FOR SURFACE RIGHTS ONLY L
- LEASE L.O.
- LICENSE OF OCCUPATION L.O.
- CROWN LAND SALES C.S.
- LOCATED LAND Loc.
- CANCELLED C.
- MINING RIGHTS ONLY M.R.O.
- SURFACE RIGHTS ONLY S.R.O.
- HIGHWAY & ROUTE NO. 17
- ROADS —
- TRAILS —
- RAILWAYS —
- POWER LINES —
- MARSH OR MUSKEG —
- MINES —

* used only with summer resort locations or when space is limited, forfeited but not thrown open for staking

TOWNSHIP OF
MOSS
DISTRICT OF
THUNDER BAY

THUNDER BAY
MINING DIVISION


SCALE: 1 INCH = 40 CHAINS (1 1/2 MILE)
THUNDER BAY DIST. JAN. 3/73

DR: D.K. PLAN NO. **M.1826**
DATE: 12/3/1971

ONTARIO
MINISTRY OF NATURAL RESOURCES
SURVEYS AND MAPPING BRANCH

POWELL LAKE M.2295

NELSON LAKE M.2111

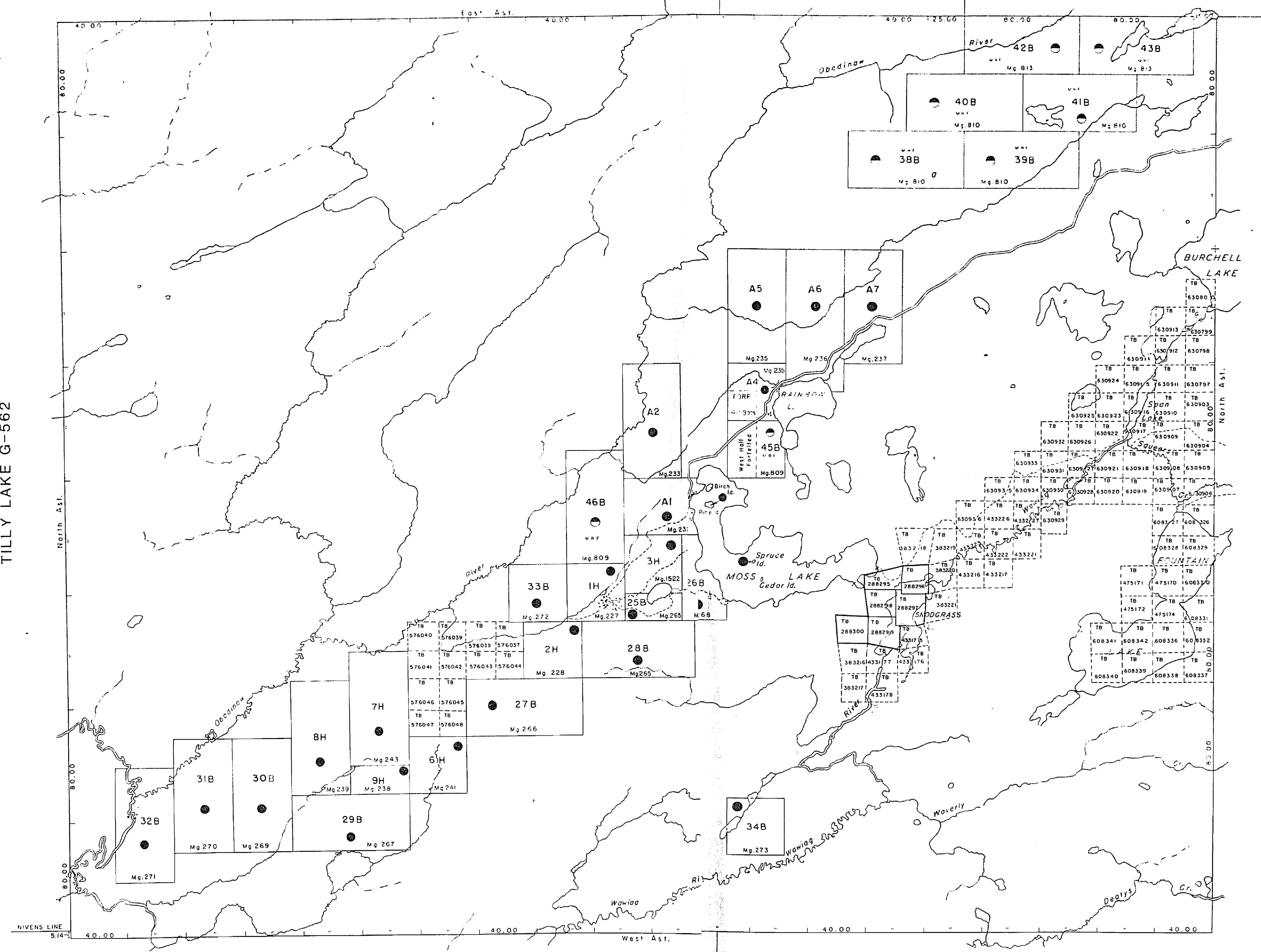


TILLY LAKE G-562

TILLY LAKE G-562

BURCHELL LAKE

A M E S G-642



BURCHELL LAKE

POWELL LAKE G-549

NELSON LAKE

DATE OF ISSUE
JUL 30 1982
Ministry of Natural Resources

LEGEND

HIGHWAY AND ROUTE NO.	
OTHER ROADS	
TRAILS	
SUBMITTED LINES	
UNDEVELOPED LINES	
RAILWAY	
UTILITY LINE	
NON-PERFORMING STREAM	
PERFORMING STREAM	
RESERVATION	
ORIGINAL BOUNDARY	
MARSH OR MUCKEY	
MINES	
TRAVERSE MONUMENT	

DISPOSITION OF CROWN LANDS

TYPE OF DOCUMENT	SYMBOL
PATENT OF SURFACE & MINING RIGHTS	
SURFACE RIGHTS ONLY	
MINING RIGHTS ONLY	
LEASE SURFACE & MINING RIGHTS	
SURFACE RIGHTS ONLY	
MINING RIGHTS ONLY	
ORDER IN COUNCIL	
RESERVATION	
CANCELLED	
SAND & GRAVEL	

SCALE 1 INCH = 40 CHAINS

TOWNSHIP
MOSS
M.N.R. ADMINISTRATIVE DISTRICT
THUNDER BAY
MINING DIVISION
THUNDER BAY
LAND TITLES / REGISTRY DIVISION
THUNDER BAY

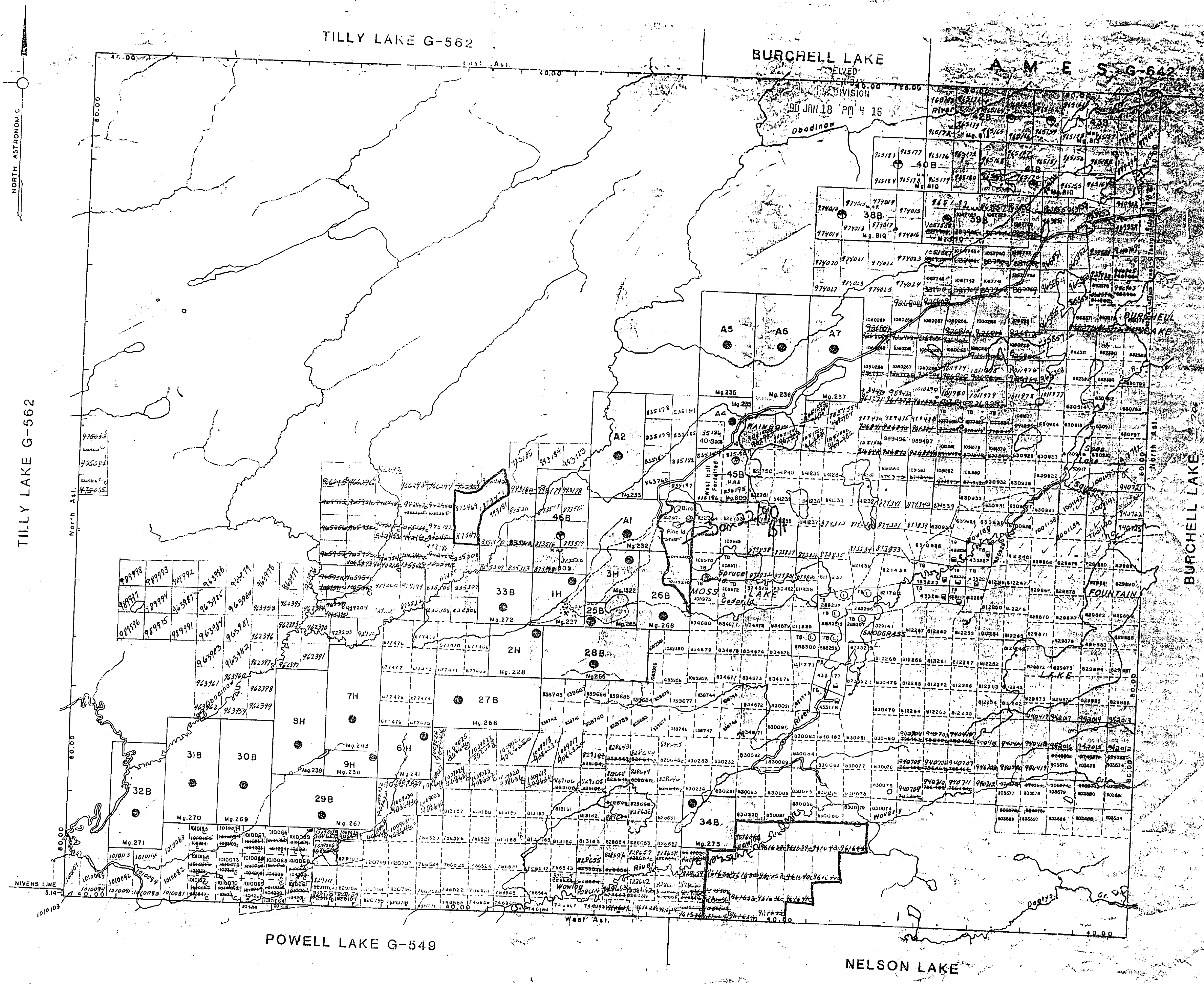
Ministry of Natural Resources
Land Management Branch
Ontario

Date MARCH 1982
Number
G-676

THUNDER BAY
MINING DIVISION
RECEIVED
AUG - 4 1982
P.M.

MOSS LMP
WWT 220M

3-010




LEGEND

HIGHWAY AND ROUTE No.	[Symbol]
OTHER ROADS	[Symbol]
TRAILS	[Symbol]
SURVEYED LINES	[Symbol]
TOWNSHIP, RANGE LINES ETC.	[Symbol]
LOTS, MINING CLAIMS, PARCELS, ETC.	[Symbol]
UNSUBDIVIDED LOTS	[Symbol]
LOT 141	[Symbol]
PARCEL BOUNDARY	[Symbol]
MINING CLAIMS ETC.	[Symbol]
RAILWAY AND RIGHT OF WAY	[Symbol]
UTILITY LINES	[Symbol]
NON-PERENNIAL STREAM	[Symbol]
FLOODING OR FLOODING RIGHTS	[Symbol]
SUBDIVISION OR COMPOSITE PLAN	[Symbol]
RESERVATIONS	[Symbol]
ORIGINAL SHORELINE	[Symbol]
MARSH OR MUSKEG	[Symbol]
MINES	[Symbol]
TRAVERSE MONUMENT	[Symbol]

DISPOSITION OF CROWN LANDS

TYPE OF DOCUMENT	SYMBOL
PATENT, SURFACE & MINING RIGHTS	[Symbol]
... SURFACE RIGHTS ONLY	[Symbol]
... MINING RIGHTS ONLY	[Symbol]
LEASE, SURFACE & MINING RIGHTS	[Symbol]
... SURFACE RIGHTS ONLY	[Symbol]
... MINING RIGHTS ONLY	[Symbol]
LICENCE OF OCCUPATION	[Symbol]
ORDER-IN-COUNCIL	[Symbol]
RESERVATION	[Symbol]
CANCELLED	[Symbol]
SAND & GRAVEL	[Symbol]

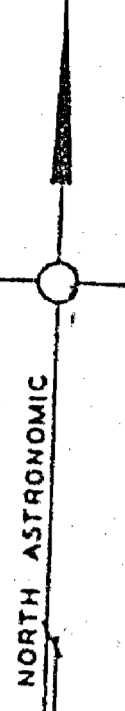
NOTE: MINING RIGHTS IN PARCELS PATENTED PRIOR TO MAY 1, 1973, VESTED IN ORIGINAL PATENTEE BY THE PUBLIC LANDS ACT, R.S.O. 1970, CHAP. 280, SEC. 61, 61.05(4)



TOWNSHIP
MOSS
 M.N.H. ADMINISTRATIVE DISTRICT
THUNDER BAY
 MINING DIVISION
THUNDER BAY
 LAND TITLES / REGISTRY DIVISION
THUNDER BAY

Ministry of Natural Resources
 Land Management Branch
 Ontario

Date: MARCH 1982
 Number: G-673



TILLY LAKE G-562

BURCHELL LAKE

A M E S G-642

TILLY LAKE G-562

BURCHELL LAKE G-706

POWELL LAKE G-549

NELSON LAKE

REFERENCES

THUNDER BAY
MAY 19 1985
AM 7:52 10 11 12 13 14 15

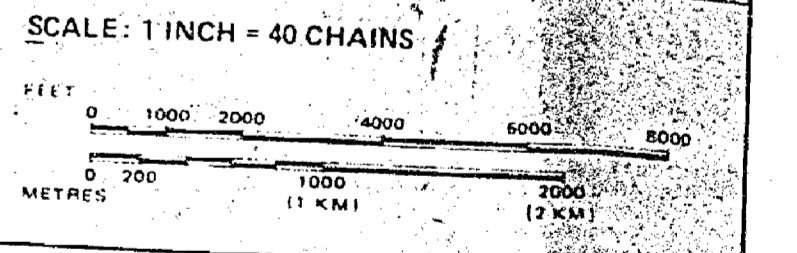
LEGEND

- HIGHWAY AND ROUTE No.
- OTHER ROADS
- TRAILS
- SURVEYED LINES
- TOWNSHIP, RANGE LINES ETC.
- LOTS, MINING CLAIMS, PARCELS, ETC.
- UNSURVEYED LINES
- LOT LINES
- PARCEL BOUNDARY
- MINING CLAIMS ETC.
- RAILWAY AND RIGHT OF WAY
- UTILITY LINES
- NON PERENNIAL STREAM
- FLOODING OR FLOODING RIGHTS
- SUBDIVISION OR COMPOSITE PLAN
- RESERVATIONS
- ORIGINAL SHORELINE
- MARSH OR MUSKEG
- MINES
- TRAVERSE MONUMENT

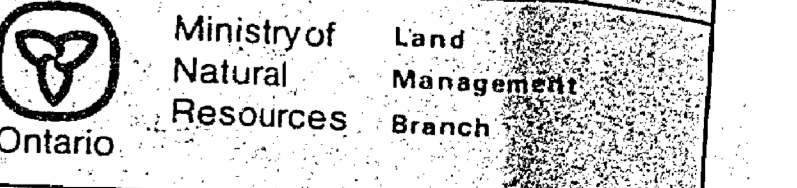
DISPOSITION OF CROWN LANDS

TYPE OF DOCUMENT	SYMBOL
PATENT, SURFACE & MINING RIGHTS	●
SURFACE RIGHTS ONLY	○
MINING RIGHTS ONLY	○
LEASE, SURFACE & MINING RIGHTS	○
SURFACE RIGHTS ONLY	○
MINING RIGHTS ONLY	○
LICENCE OF OCCUPATION	○
ORDER IN COUNCIL	○
RESERVATION	○
CANCELLED	○
SAND & GRAVEL	○

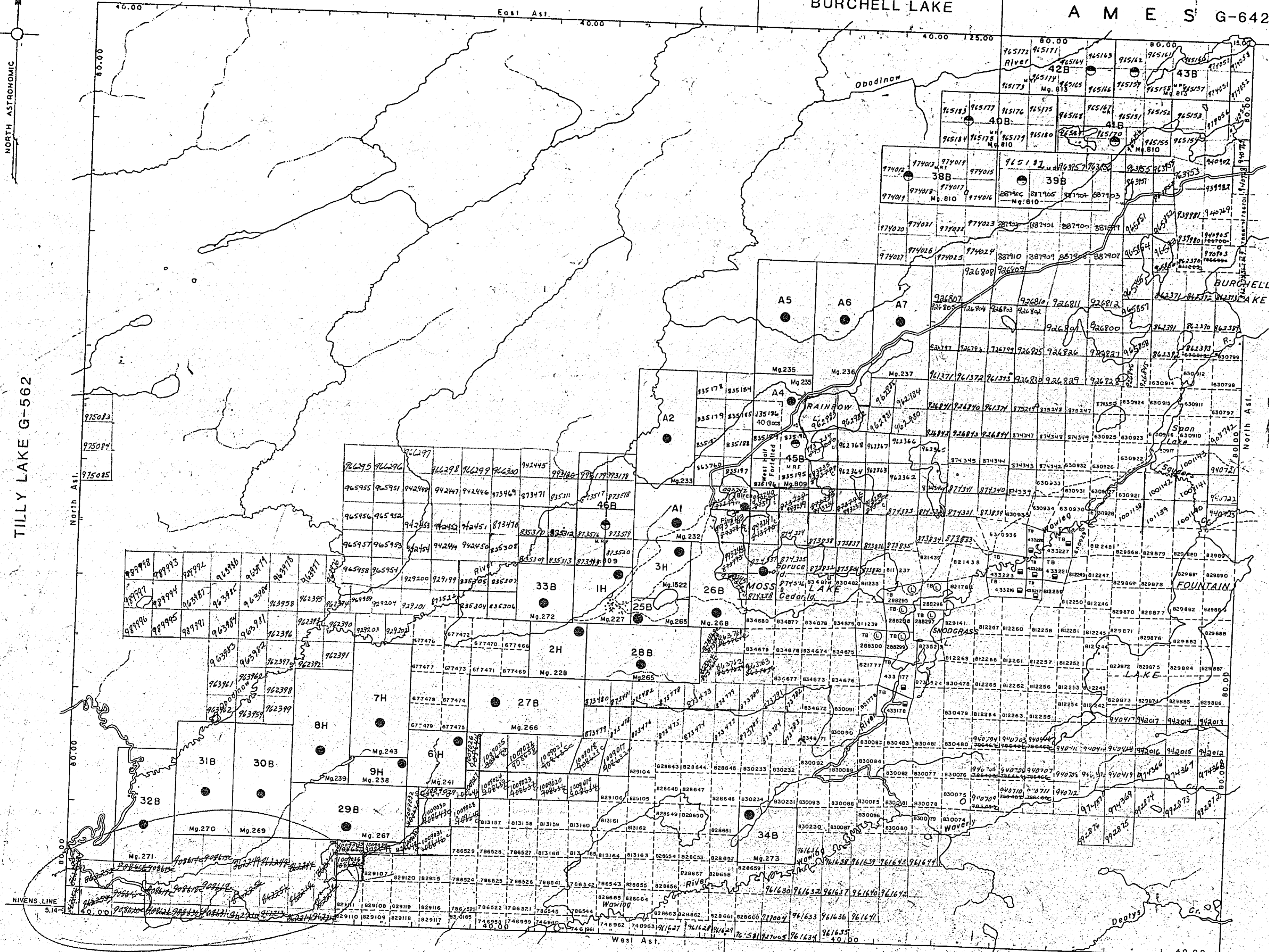
NOTE: MINING RIGHTS IN PARCELS PATENTED PRIOR TO MAY 6, 1913 VESTED IN ORIGINAL PATENTEE BY THE PUBLIC LANDS ACT R.S.O. 1970, CHAP. 180, SECTION 20.



TOWNSHIP
MOSS
M.N.R. ADMINISTRATIVE DISTRICT
THUNDER BAY
MINING DIVISION
THUNDER BAY
LAND TITLES / REGISTRY DIVISION
THUNDER BAY



Date **MARCH 1982** Number
September 20, 1985 **G-676**



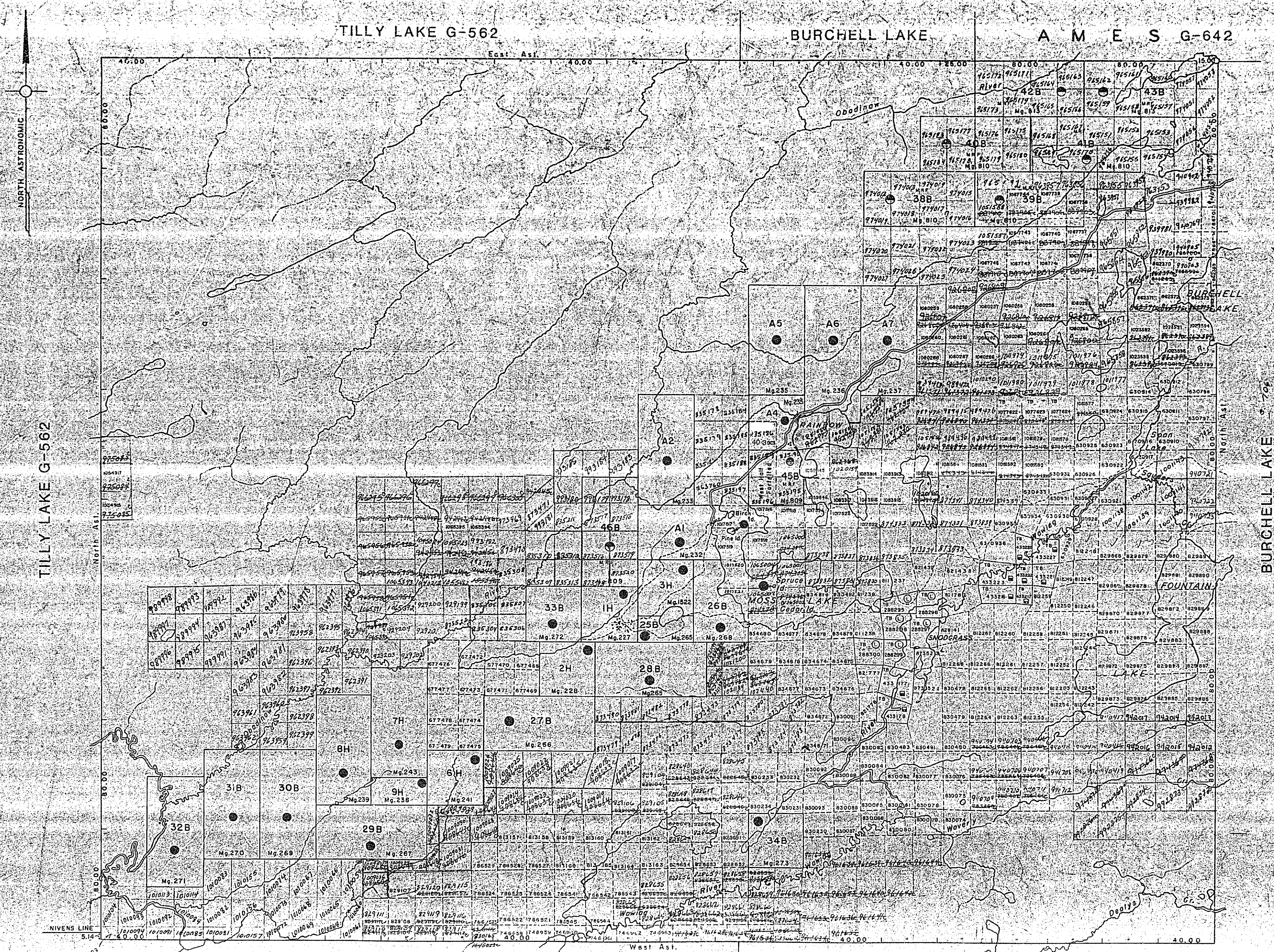
TILLY LAKE G-562

BURCHELL LAKE

A M E S G-642

POWELL LAKE G-549

NELSON LAKE




LEGEND

- HIGHWAY AND ROUTE NO.
- OTHER ROADS
- TRAILS
- SURVEYED LINES
- TOWNSHIP BASE LINES ETC.
- LOTS MINING CLAIMS PARCELS ETC.
- UNSURVEYED LINES
- LOT LINES
- PARCEL BOUNDARY
- MINING CLAIMS ETC.
- RAILWAY AND RIGHT OF WAY
- UTILITY LINES
- NON PERENNIAL STREAM
- FLOODING OR FLOODING RIGHTS
- SUBDIVISION OR COMPOSITE PLAN
- RESERVATIONS
- ORIGINAL SHORELINE
- MARSH OR MUSKEG
- MINES
- TRAVERSE MONUMENT

DISPOSITION OF CROWN LANDS

TYPE OF DOCUMENT	SYMBOL
PATENT SURFACE & MINING RIGHTS	●
SURFACE RIGHTS ONLY	○
MINING RIGHTS ONLY	◐
LEASE SURFACE & MINING RIGHTS	◑
SURFACE RIGHTS ONLY	◒
MINING RIGHTS ONLY	◓
LICENCE OF OCCUPATION	◔
ORDER IN COUNCIL	OC
RESERVATION	⊙
CANCELLED	⊘
SAND & GRAVEL	⊚

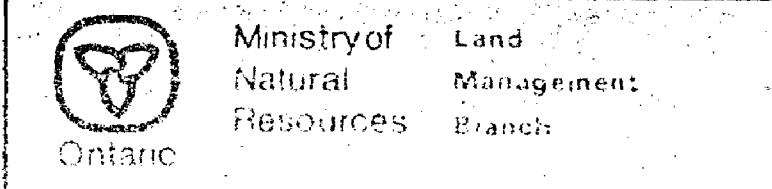
NOTE: MINING RIGHTS IN PARCELS PATENTED PRIOR TO MAY 19 1912 VESTED IN ORIGINAL PATENTEE IN THE PUBLIC LANDS ACT, R.S.O. 1910, CHAP. 286, SEC. 63 SUBJECT.

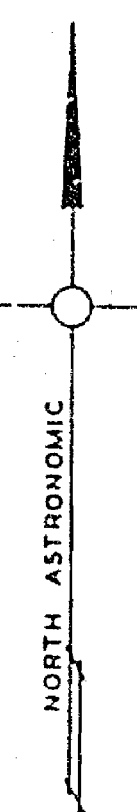


TOWNSHIP

MOSS

M.N.R. ADMINISTRATIVE DISTRICT
THUNDER BAY
 MINING DIVISION
THUNDER BAY
 LAND TITLES / REGISTRY DIVISION
THUNDER BAY



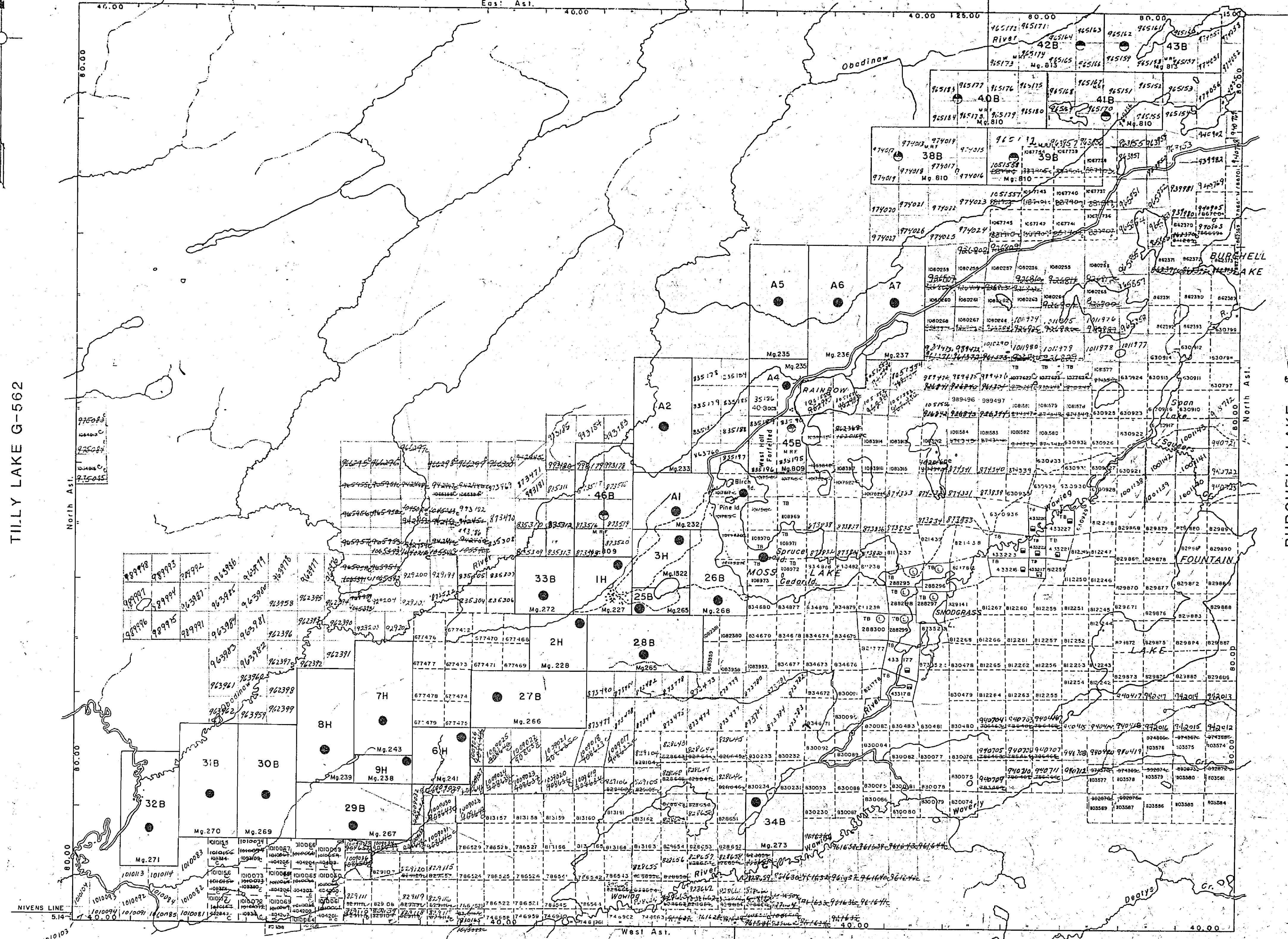


TILLY LAKE G-562

TILLY LAKE G-562

BURCHELL LAKE

A M E S G-642



BURCHELL LAKE G-706

POWELL LAKE G-549

NELSON LAKE

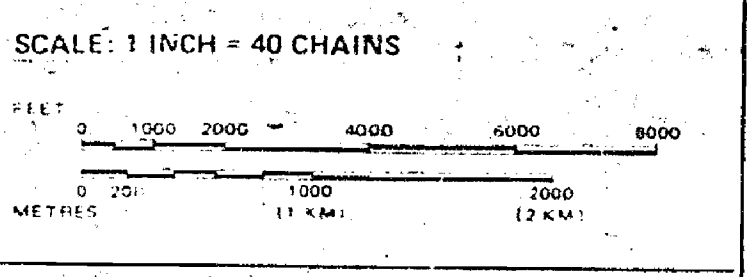
THUNDER BAY
MINING DIVISION
JOB DEC 11 PR 2-18

LEGEND

- HIGHWAY AND ROUTE
- OTHER ROADS
- TRAILS
- SURVEYED LINES
- TOWNSHIP RANGE LINES ETC
- LOT'S MINING CLAIMS PARCELS ETC
- UNSURVEYED LINES
- RAILWAY AND RIGHT OF WAY
- UTILITY LINES
- NON PERENNIAL STREAM
- FLOODING OR FLOODING RIGHTS
- SUBDIVISION OR COMPOSITE PLAN
- RESERVATIONS
- ORIGINAL SHORELINE
- MARSH OR MUSKEG
- MINES
- TRAVERSE MONUMENT

DISPOSITION OF CROWN LANDS

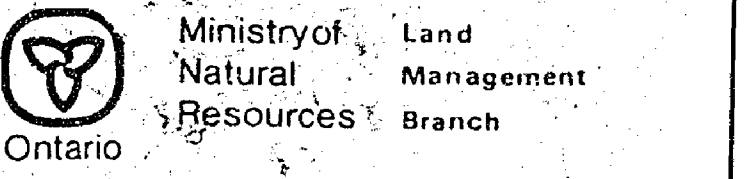
TYPE OF DOCUMENT	SYMBOL
PATENT SURFACE & MINING RIGHTS	●
SURFACE RIGHTS ONLY	○
MINING RIGHTS ONLY	◐
LEASE SURFACE & MINING RIGHTS	■
SURFACE RIGHTS ONLY	□
MINING RIGHTS ONLY	◻
LICENCE OF OCCUPATION	▼
ORDER IN COUNCIL	OC
RESERVATION	⊙
CANCELLED	⊖
SAND & GRAVEL	⊕



TOWNSHIP

MOSS

M.N.R. ADMINISTRATIVE DISTRICT
THUNDER BAY
MINING DIVISION
THUNDER BAY
LAND TITLES / REGISTRY DIVISION
THUNDER BAY



Date: MARCH 1982
Number: G-676

REG. 36/90 W.A.C. 1790 MARCH 1970 S.M.K.

THE INFORMATION THAT APPEARS ON THIS MAP HAS BEEN COMPILED FROM VARIOUS SOURCES AND ACCURACY IS NOT GUARANTEED. THOSE WISHING TO STAKE MINING CLAIMS SHOULD CONSULT WITH THE MINING RECORDER, MINISTRY OF NORTHERN DEVELOPMENT AND MINES, FOR ADDITIONAL INFORMATION ON THE STATUS OF THE LANDS SHOWN HEREON.

92 NOV 12 AM 9 92
MINING DIVISION
THUNDER BAY

FILED ONLY APPLICATION TO RECORD

LEGEND

- HIGHWAY AND ROUTE NO. OTHER A.D.L.S.
- TRAILS
- SURVEYED LINES: TOWNSHIP, BASE LINE, ETC.
- LOTS, MINING CLAIMS, PARCELS, ETC.
- UNSUBDIVIDED LOT LINES
- PARCEL BOUNDARY
- MINING CLAIMS ETC.
- RAILWAY AND RIGHT OF WAY
- UTILITY LINES
- NON-PERENNIAL STREAM
- FLOODING OR FLOODING RIGHTS
- SUBDIVISION OR COMPOSITE PLAN
- RESERVATIONS
- ORIGINAL SHORELINE
- MARSH OR MUSKELINE
- MINES
- TRAVERSE MONUMENT

DISPOSITION OF CROWN LANDS

TYPE OF DOCUMENT	SYMBOL
PATENT, SURFACE & MINING RIGHTS	●
SURFACE RIGHTS ONLY	○
MINING RIGHTS ONLY	○
LEASE, SURFACE & MINING RIGHTS	○
SURFACE RIGHTS ONLY	○
MINING RIGHTS ONLY	○
LICENS. OF OCCUPATION	○
340R-COUNCIL	○
RESERVATION	○
CANCELLED	○
SAND & GRAVEL	○
LAND USE PERMITS FOR COMMERCIAL TOURISM OUTPOSTS	○

NOTE: MINING RIGHTS IN PARCELS PATENTED PRIOR TO MARCH 1913, VESTED IN ORIGINAL PATENTEE BY THE PUBLIC LANDS ACT, R.S.O. 1970, CHAP. 300, 311, ET. SUBSEQ.

SCALE: 1 INCH = 40 CHAINS

FEET 0 1000 2000 3000 4000

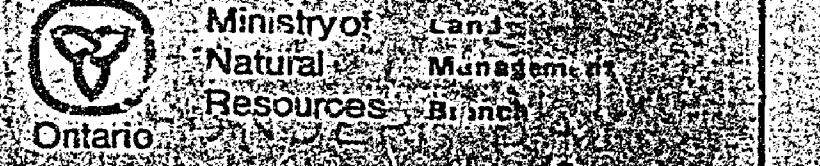
METRES 0 200 400 600 800 1000 1200 1400 1600 1800 2000

TOWNSHIP: **MOSS**

M.N.R. ADMINISTRATIVE DISTRICT: **THUNDER BAY**

MINING DIVISION: **THUNDER BAY**

LAND TITLES / REGISTRY DIVISION: **THUNDER BAY**



DATE: MARCH 1982

FILE NO: G-676

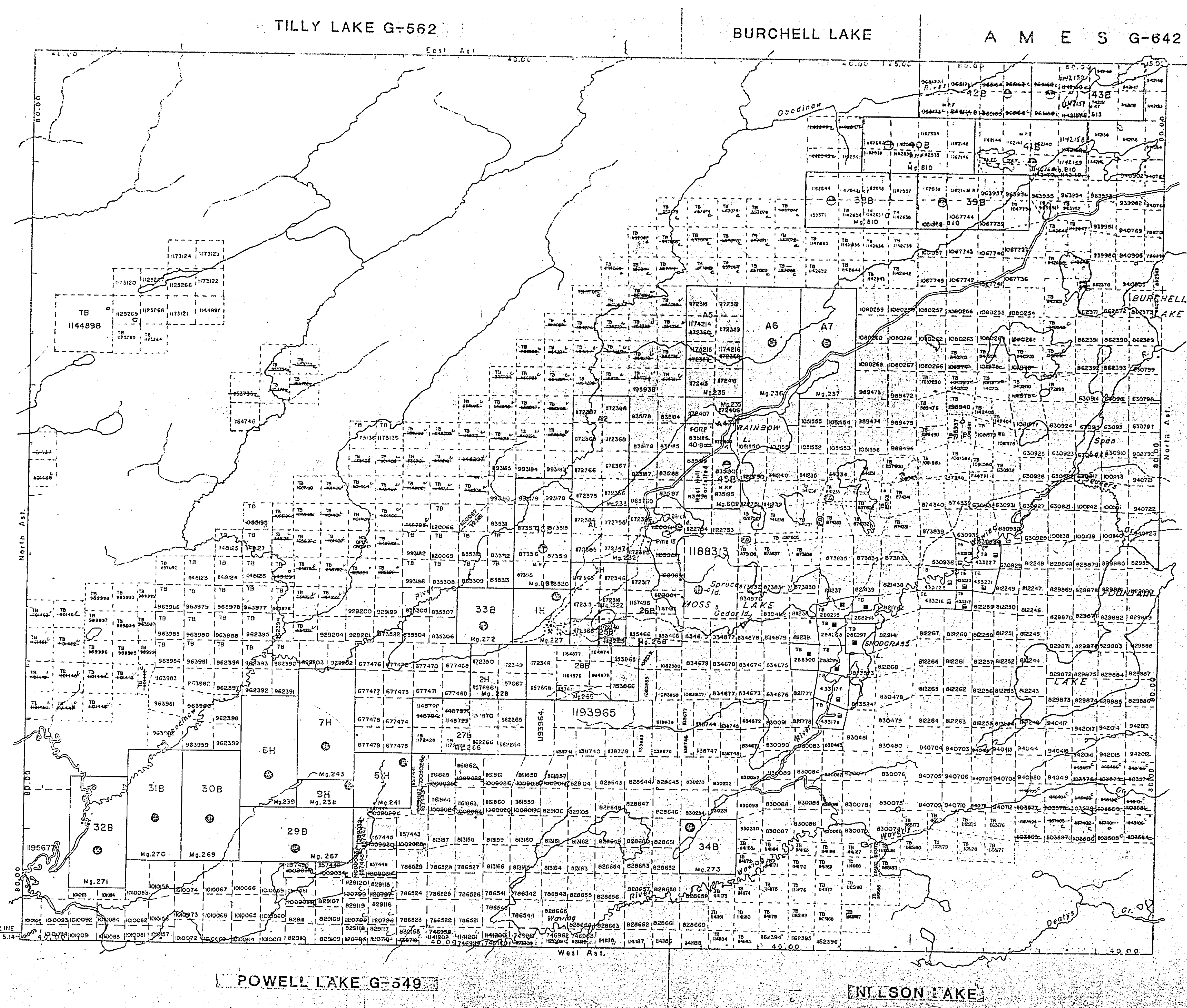
NORTH ASTRONOMIC

TILLY LAKE G-562

HIVENS LINE

West Ast.

5.14



BURCHELL LAKE G-706

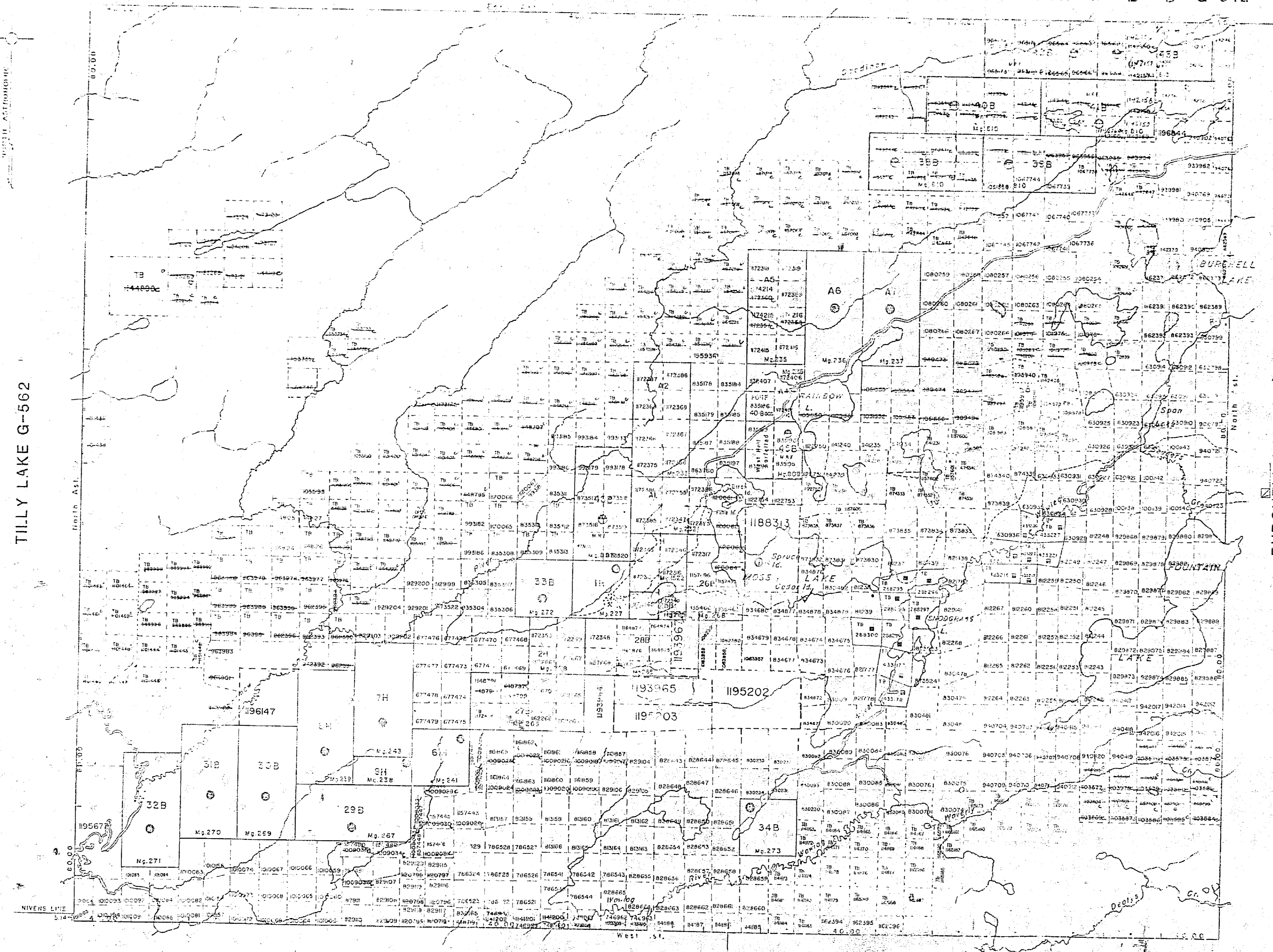
4.00

5.00

TILLY LAKE G-562

BURCHELL LAKE

A M E S G-642



TILLY LAKE G-562

BURCHELL LAKE G-706

POWELL LAKE G-549

NILSON LAKE

REFERENCE

1-2704

THE INFORMATION THAT APPEARS ON THIS MAP HAS BEEN COMPILED FROM VARIOUS SOURCES AND ACCURACY IS NOT GUARANTEED. THOSE WISHING TO MAKE MINING CLAIMS SHOULD CONSULT WITH THE MINING RECORDER, MINISTRY OF NORTHERN DEVELOPMENT AND MINES FOR ADDITIONAL INFORMATION ON THE STATUS OF THE LANDS SHOWN HEREON.

LEGEND

HIGHWAY AND ROAD NETWORK	
UTILITIES	
TRAILS	
SURVEYED LINES:	
TOWNSHIPS, BASE LINES, ETC.	
LOTS, MINING CLAIMS, PATENTS, ETC.	
UNSUBDIVIDED LOTS	
LOT LINES	
PARCEL BOUNDARY	
MINING CLAIMS ETC.	
RAILWAY AND RIGHT OF WAY	
UTILITY LINES	
NON-PERMANENT STREAM	
FLOODING OF FLOODING RIGHTS	
SUBDIVISION OR COMPOSITE PLAN	
RESERVATIONS	
ORIGINAL SHORELINE	
HARSHIGH MUCKEG	
MINES	
TRAVERSE MONUMENT	

DISPOSITION OF CROWN LANDS

TYPE OF DOCUMENT	SYMBOL
PATENT SURFACE & MINING RIGHTS	
SURFACE RIGHTS ONLY	
MINING RIGHTS ONLY	
LEASE SURFACE & MINING RIGHTS	
SURFACE RIGHTS ONLY	
MINING RIGHTS ONLY	
LICENCE OF OCCUPATION	
GRANT OF OCCUPATION	
RESERVATION	
CANCELLED	
SAND & GRAVEL	
LAND USE PERMITS FOR COMMERCIAL TOURISM/POST OFFICE	

NOTE: MINING RIGHTS IN PATENTS PATENTED PRIOR TO MAY 1 1913 VESTED IN ORIGINAL PATENTEE BY THE PUBLIC LANDS ACT, R.S.O. 1912, CHAP. 24, SEC. 42, SUBSEC. 1.

SCALE: 1 INCH = 40 CHAINS

FEET 0 1000 2000 3000 4000 5000 6000 7000 8000

METRES 0 200 400 600 800 1000 1200 1400 1600 1800 2000

TOWNSHIP

MOSS

M.N.R. ADMINISTRATIVE DISTRICT

THUNDER BAY

MINING DIVISION

THUNDER BAY

LAND TITLES / REGISTRY DIVISION

THUNDER BAY

Ministry of Natural Resources Ontario

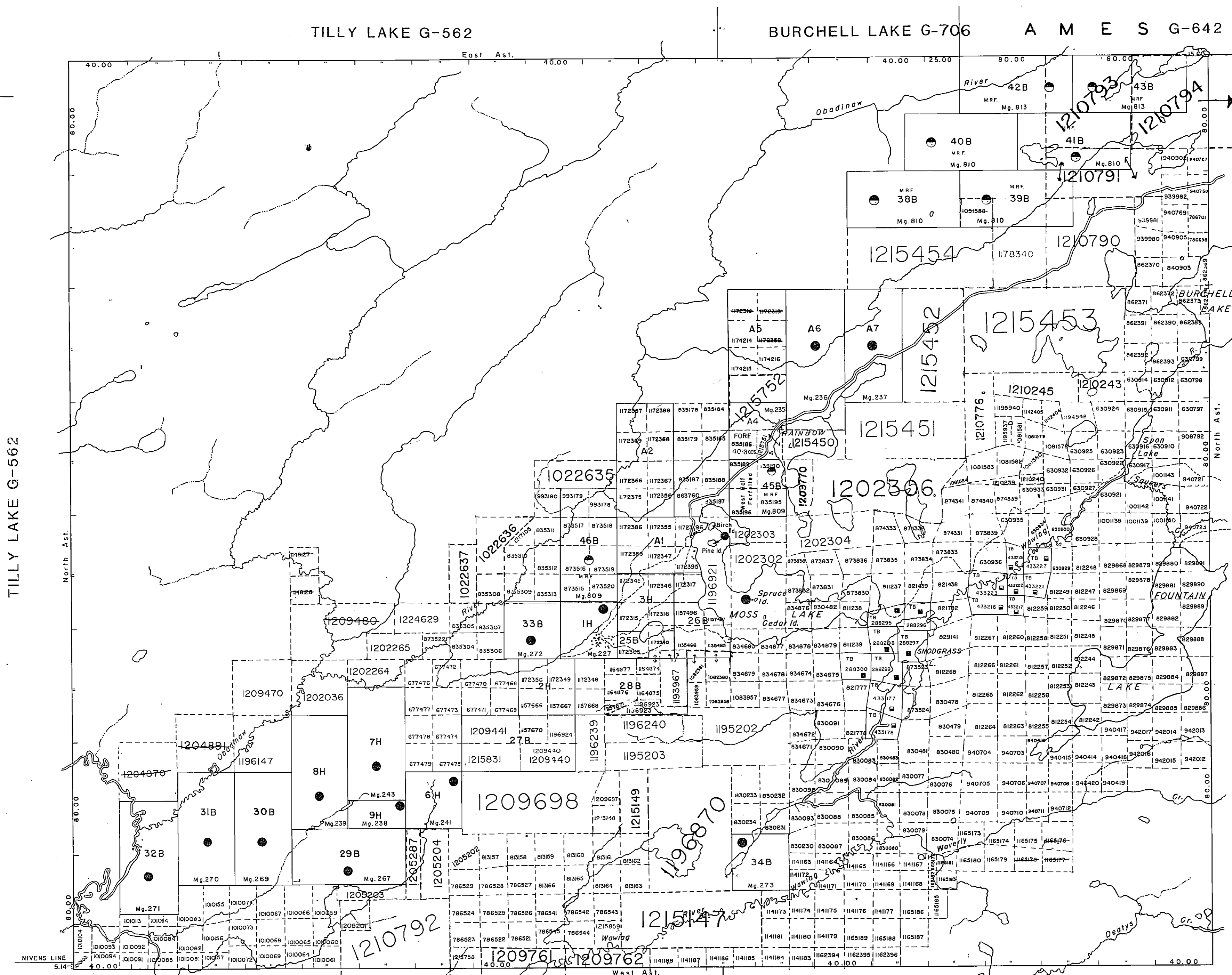
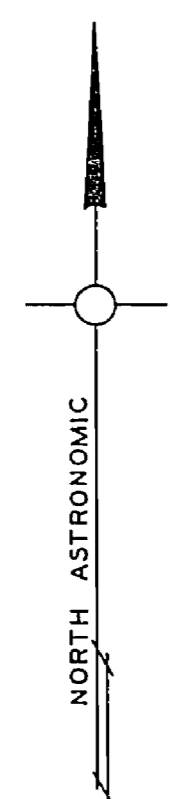
Land Management Branch

Date: MARCH 1982

Sheet: G-676

SERVICE MAPS/190

RECEIVED
THUNDER BAY
MINING DIVISION
31 JUN 13 AM 11 37



NOTICE: The information that appears on this map has been compiled from various sources, and accuracy is not guaranteed. Those wishing to stake mining claims should consult with the Mining Recorder, Ministry of Northern Development and Mines, for additional information on the status of the lands shown hereon.

LEGEND

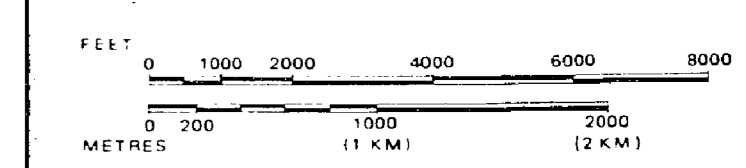
- HIGHWAY AND ROUTE No.
- OTHER ROADS
- TRAILS
- SURVEYED LINES:
 - TOWNSHIPS, BASE LINES, ETC.
 - LOTS, MINING CLAIMS, PARCELS, ETC.
- UNSURVEYED LINES:
 - LOT LINES
 - PARCEL BOUNDARY
 - MINING CLAIMS ETC.
- RAILWAY AND RIGHT OF WAY
- UTILITY LINES
- NON-PERENNIAL STREAM
- FLOODING OR FLOODING RIGHTS
- SUBDIVISION OR COMPOSITE PLAN
- RESERVATIONS
- ORIGINAL SHORELINE
- MARSH OR MUSKEG
- MINES
- TRAVERSE MONUMENT

DISPOSITION OF CROWN LANDS

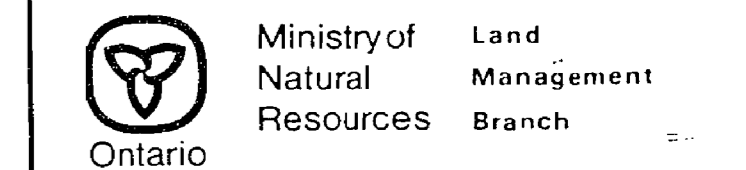
TYPE OF DOCUMENT	SYMBOL
PATENT, SURFACE & MINING RIGHTS	
" SURFACE RIGHTS ONLY	
" MINING RIGHTS ONLY	
LEASE, SURFACE & MINING RIGHTS	
" SURFACE RIGHTS ONLY	
" MINING RIGHTS ONLY	
LICENCE OF OCCUPATION	
ORDER-IN-COUNCIL	
RESERVATION	
CANCELLED	
SAND & GRAVEL	
COMMERCIAL TOURISM OUTPOST CAMPS	

NOTE: MINING RIGHTS IN PARCELS PATENTED PRIOR TO MAY 5, 1913, VESTED IN ORIGINAL PATENTEE BY THE PUBLIC LANDS ACT, R.S.O. 1970, CHAP. 300, SEC. 63, SUBSEC. 1.

SCALE: 1 INCH = 40 CHAINS



TOWNSHIP
MOSS
M.N.R. ADMINISTRATIVE DISTRICT
THUNDER BAY
MINING DIVISION
THUNDER BAY
LAND TITLES / REGISTRY DIVISION
THUNDER BAY



Date: MARCH 1982
In Service Sep. 27/94.
Number: **G-676**

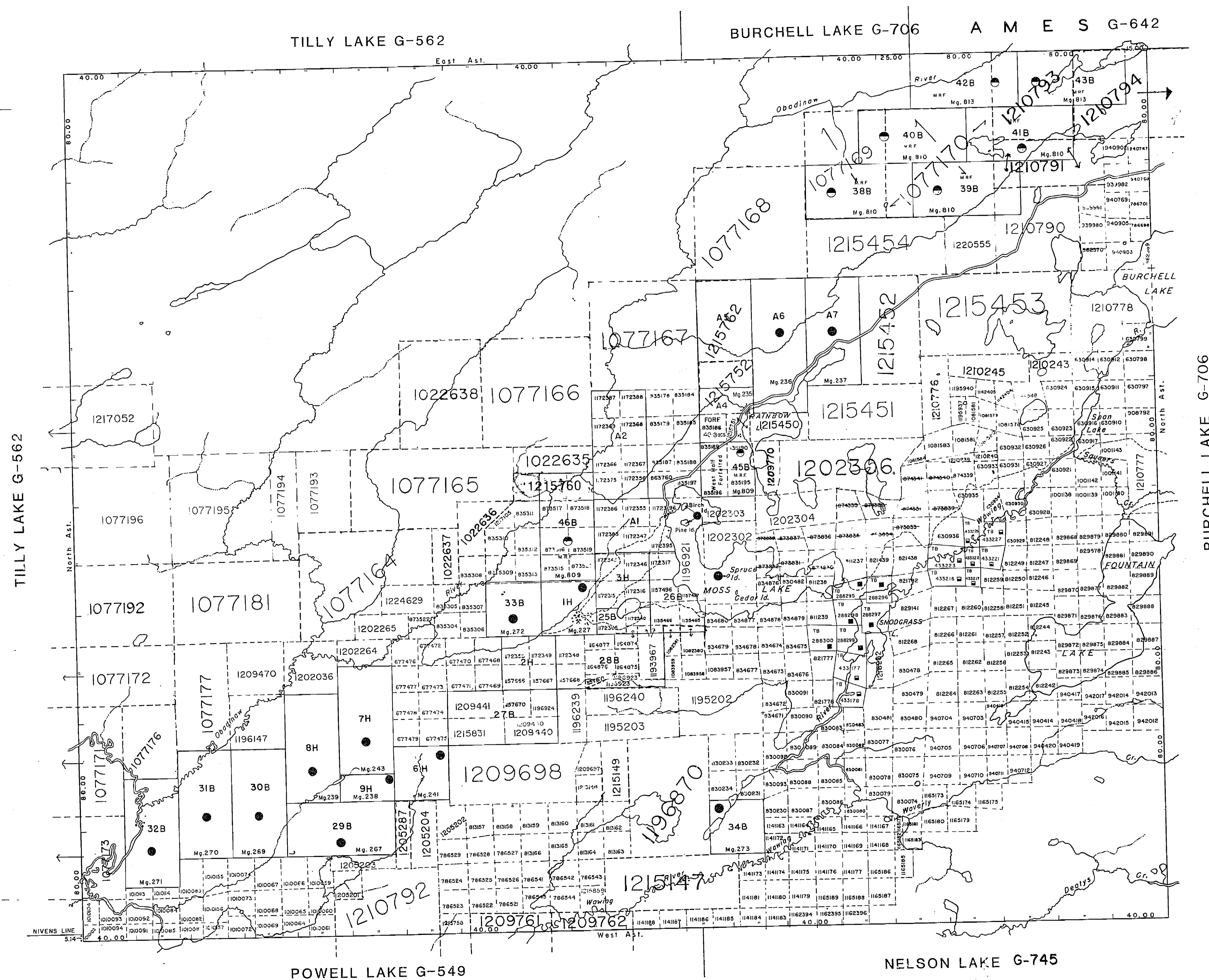
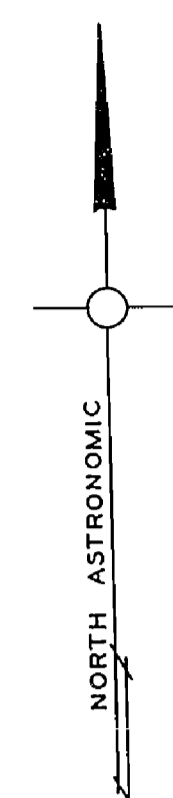
BURCHELL LAKE G-706

Thunder Bay Mining Division
APR 7 1987
RECEIVED

APR 7, 1997
G-676

REFERENCES

REFERENCES



DATE OF ISSUE
FEB 18 1998
 PROVINCIAL RECORDING
 OFFICE - SUDBURY

NOTICE:
 The information that appears on this map has been compiled from various sources, and accuracy is not guaranteed. Those wishing to stake mining claims should consult with the Mining Recorder, Ministry of Northern Development and Mines for additional information on the status of the lands shown on this map.

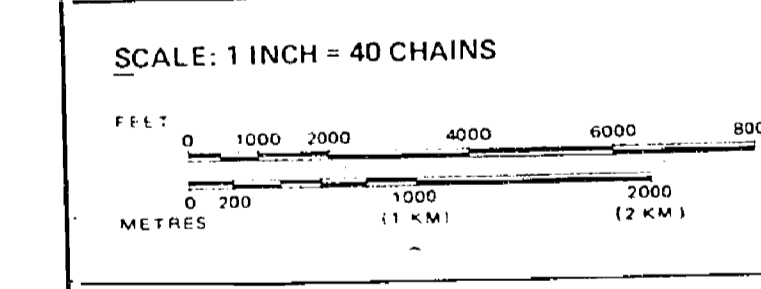
LEGEND

HIGHWAY AND ROUTE No.	
OTHER ROADS	
RAILS	
SURVEYED LINES	
TOWNSHIPS, BASE LINES, ETC.	
LOTS, MINING CLAIMS, PARCELS, ETC.	
UNSURVEYED LINES	
LOT LINES	
PARCEL BOUNDARY	
MINING CLAIMS, ETC.	
RAILWAY AND RIGHT OF WAY	
UTILITY LINES	
NON-PERMANENT STREAM	
FLOODING OR FLOODING RIGHTS	
SUBDIVISION OR COMPOSITE PLAN	
RESERVATIONS	
ORIGINAL SHORELINE	
MARSH OR MUSKEG	
MINES	
TRAVERSE MONUMENT	

DISPOSITION OF CROWN LANDS

TYPE OF DOCUMENT	SYMBOL
PATENT, SURFACE & MINING RIGHTS	
" SURFACE RIGHTS ONLY	
" MINING RIGHTS ONLY	
LEASE, SURFACE & MINING RIGHTS	
" SURFACE RIGHTS ONLY	
" MINING RIGHTS ONLY	
LICENCE OF OCCUPATION	
ORDER-IN-COUNCIL	
RESERVATION	
CANCELLED	
SAND & GRAVEL	
COMMERCIAL TOURISM OUTPOST CAMPS	

NOTE: MINING RIGHTS IN PARCELS PATENTED PRIOR TO MAY 5, 1913, VESTED IN ORIGINAL PATENTEES BY THE PUBLIC LANDS ACT, R.S.O. 1970, CHAP. 380, SEC. 63, SUBSEC. 1




TOWNSHIP
MOSS
 M.N.R. ADMINISTRATIVE DISTRICT
THUNDER BAY
 MINING DIVISION
THUNDER BAY
 LAND TITLES / REGISTRY DIVISION
THUNDER BAY

Ministry of Natural Resources
 Land Management Branch
 Ontario

Date: **MARCH 1982**
 In Service Sep. 27/94.

G-676



CERTIFICATE
 THE SUBDIVISION OF THE TOWNSHIP OF MOSS AS SHOWN ON THE PLAN HEREIN AND THE PLAN OF THE TOWNSHIP OF MOSS AS SHOWN ON A PLAN OF THE 15th NOVEMBER, 1925, BY HUGH WILSON, ESQ., IS HEREBY ANNULLED UNDER AUTHORITY OF SUBSECTION 1 OF SECTION 22 OF THE PUBLIC LANDS ACT AND THE AMENDED PLAN LOGGED AT THE LAND REGISTRATION OFFICE AT THUNDER BAY, ONTARIO PURSUANT TO SUBSECTION 2 OF THE SAID ACT.

TORONTO, ONTARIO
 JULY 26, 1927

R. G. Code
 ROBERT G. CODE
 SURVEYOR GENERAL

PLAN
 OF THE TOWNSHIP OF

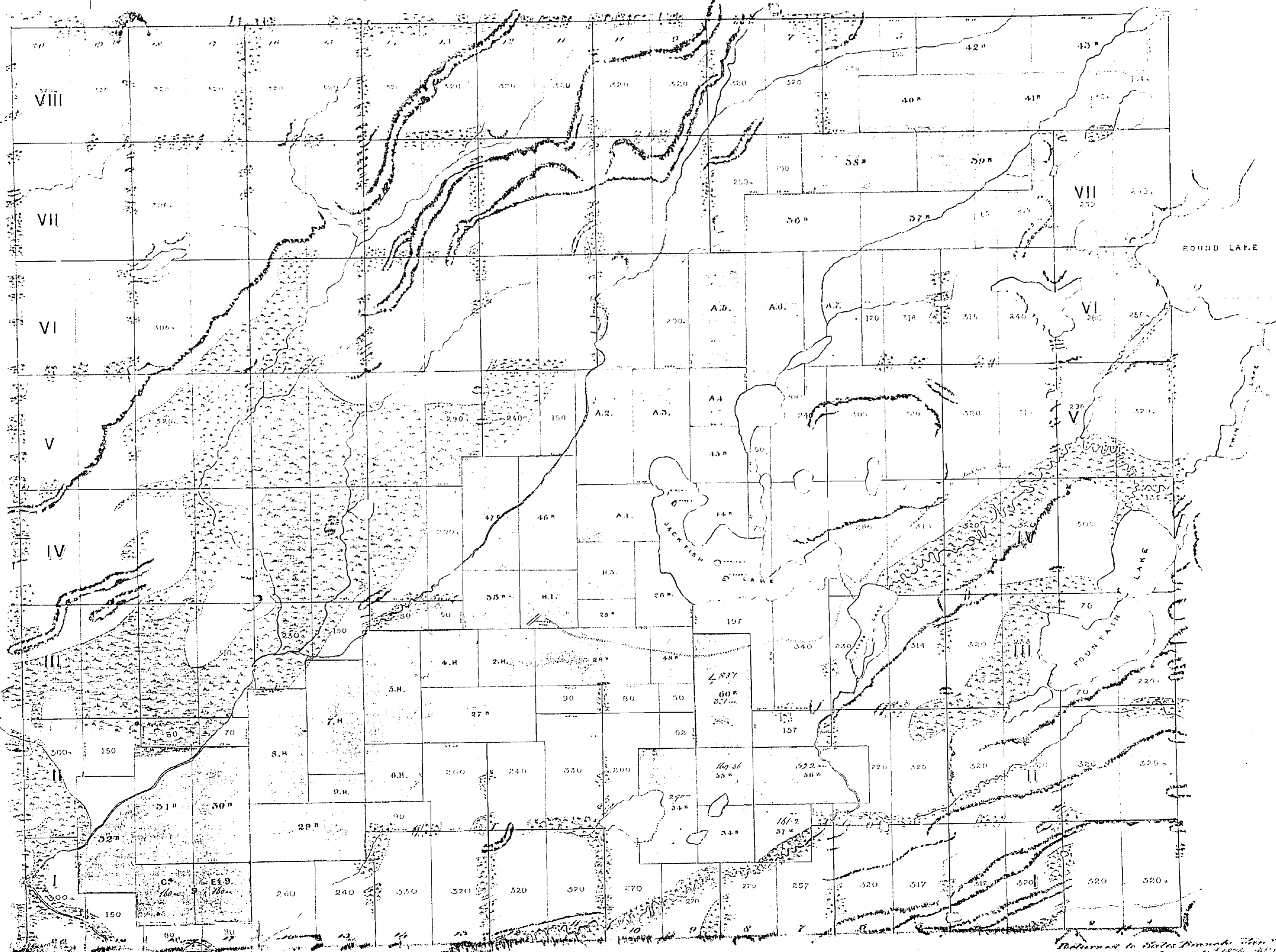
MOSS.

Original Plan
 The subdivision of the Township of Moss as shown on the plan hereof was surveyed by Hugh Wilson, Esq., in accordance with the Department of Lands and Forests, Ontario, O.C. 44, 1925.
 F.A.S. 1925/311
 N.V.L. - Mining or Mineral Locations are not shown on this plan and are not form part of the original survey.
 73-37

(21651)

929
Hugh Wilson Esq.
Miner's Forest Act 1875
Dist. Land Surveyor

AREA
 FOURTEEN
 519.2
 577.0
 57,260 AREA SURVEYED

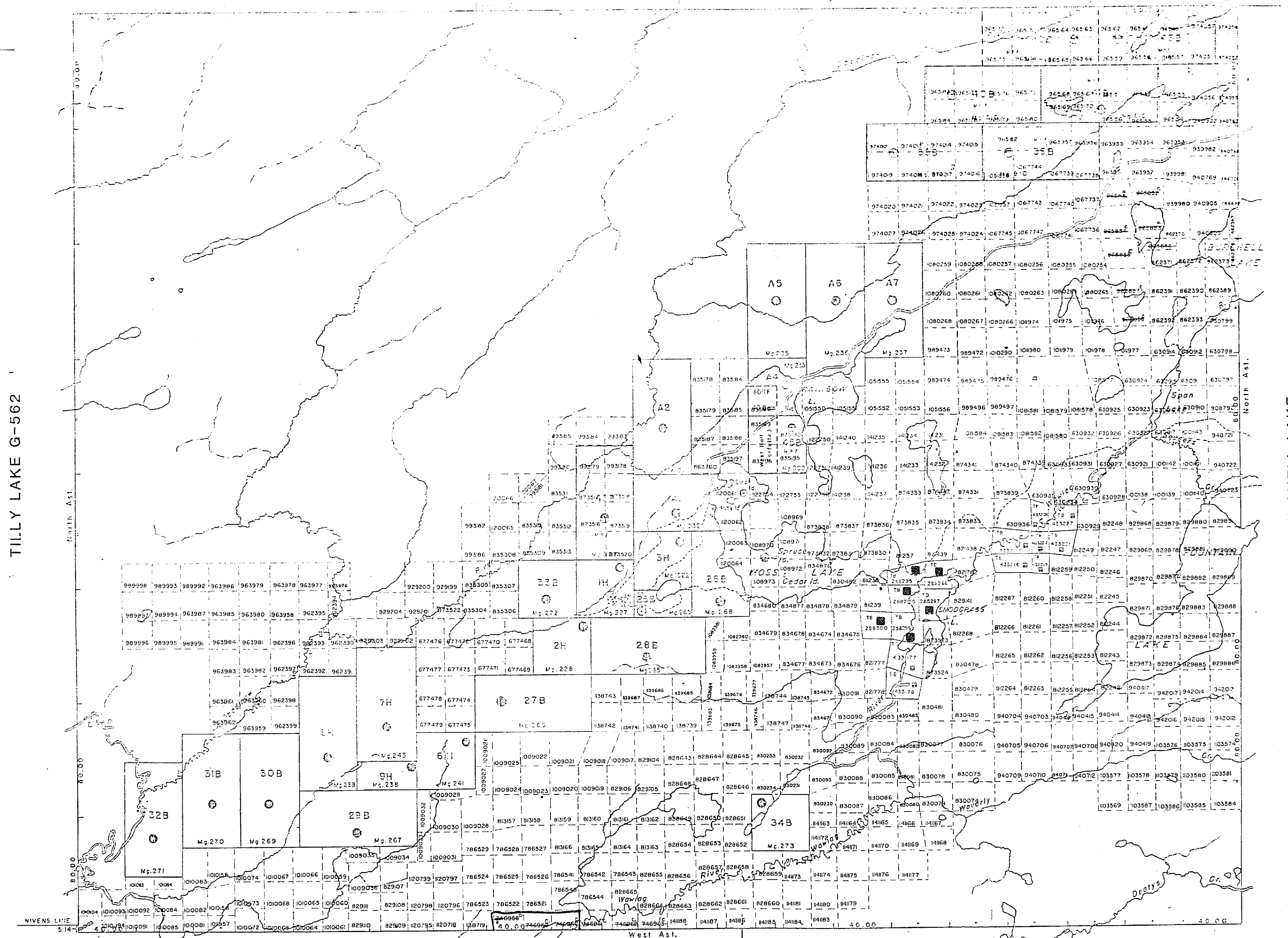


*Returned to State Printer on 25/7/27
 Capital & Registrar - Toronto 25/7/27 (S) Sent out
 2001 - 1/2 figure - January 25/27/27*

TILLY LAKE G-562

BURCHELL LAKE

MOSS G-642



TILLY LAKE G-562

BURCHELL LAKE G-706

POWELL LAKE G-549

NELSON LAKE

LEGEND

- HIGHWAY AND ROUTE NO.
- OTHER ROADS
- TRAILS
- SURVEYED LINES:
 - TOWNSHIPS, BASE LINES, ETC.
 - LOTS, MINING CLAIMS, PARCELS, ETC.
- UNSUBMITTED LINES
- PARCEL BOUNDARY
- MINING CLAIMS ETC.
- RAILWAY AND RIGHT OF WAY
- UTILITY LINES
- NON PERENNIAL STREAM
- FLOODING OR FLOODING RIGHTS
- SUBDIVISION OR COMPOSITE PLAN
- RESERVATIONS
- ORIGINAL SHORELINE
- MARSH OR MUSKEG
- MINES
- TRANSVERSE MONUMENT

DISPOSITION OF CROWN LANDS

TYPE OF DOCUMENT	SYMBOL
PATENT, SURFACE & MINING RIGHTS	○
" SURFACE RIGHTS ONLY	○
" MINING RIGHTS ONLY	○
LEASE, SURFACE & MINING RIGHTS	○
" SURFACE RIGHTS ONLY	○
" MINING RIGHTS ONLY	○
LICENCE OF OCCUPATION	○
ORDER-IN-COUNCIL	○
RESERVATION	○
CANCELLED	○
SAND & GRAVEL	○

SCALE: 1 INCH = 40 CHAINS

FEET 0 1000 2000 4000 6000 8000

METRES 0 200 400 600 800 1000 1200 1400 1600 1800 2000

TOWNSHIP

MOSS

90 FEB 23 1982

M.N.R. ADMINISTRATIVE DISTRICT THUNDER BAY

MINING DIVISION THUNDER BAY

LAND TITLES / REGISTRY DIVISION THUNDER BAY

RECEIVED THUNDER BAY MINING DIVISION

Ministry of Natural Resources Ontario

Land Management Branch

Date MARCH 1982

IN-SERVICE JAN 31/90

Number 676

PRICE HOLMES

MOSS

DISTRICT OF
THUNDER BAY

PORT ARTHUR
MINING DIVISION

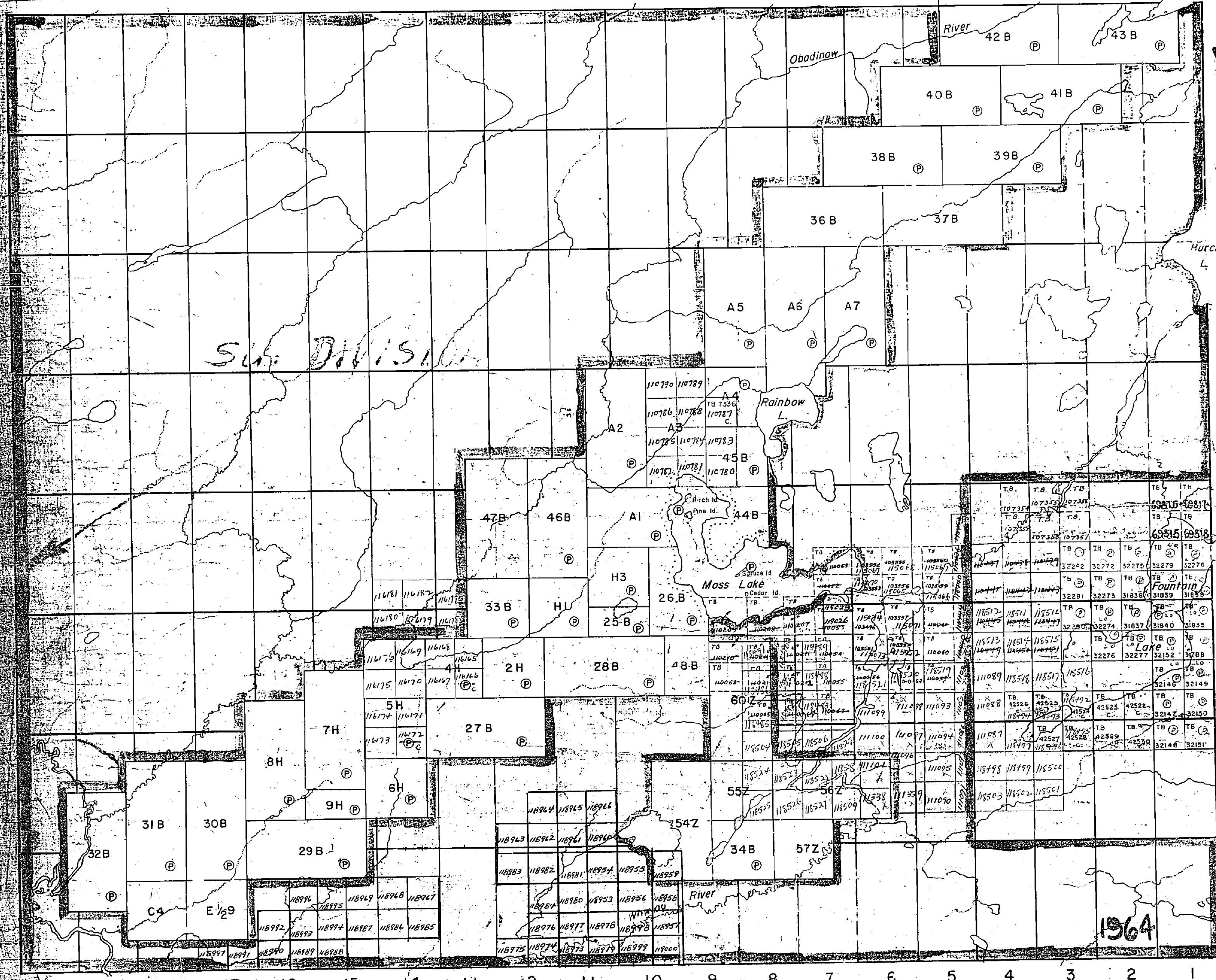
SCALE: 1-INCH= 40 CHAINS

LEGEND

- PATENTED LAND Ⓟ or C.S.
- CROWN LAND SALE Ⓞ
- LEASES Ⓢ
- LOCATED LAND Loc.
- LICENSE OF OCCUPATION L.O.
- MINING RIGHTS ONLY M.R.O.
- SURFACE RIGHTS ONLY S.R.O.
- ROADS —
- IMPROVED ROADS —
- KING'S HIGHWAYS —
- RAILWAYS —
- POWER LINES —
- MARSH OR MUSKEG —
- MINES —
- CANCELLED —

NOTES

400' RESERVE TO THE DEPT. OF LANDS &
FORESTS SHOWN THUS



VIII
VII
VI
V
IV
III
II
I

1964

PLAN NO. - M.1826

DEPARTMENT OF MINES
— ONTARIO —

NORTH ASTRONOMIC

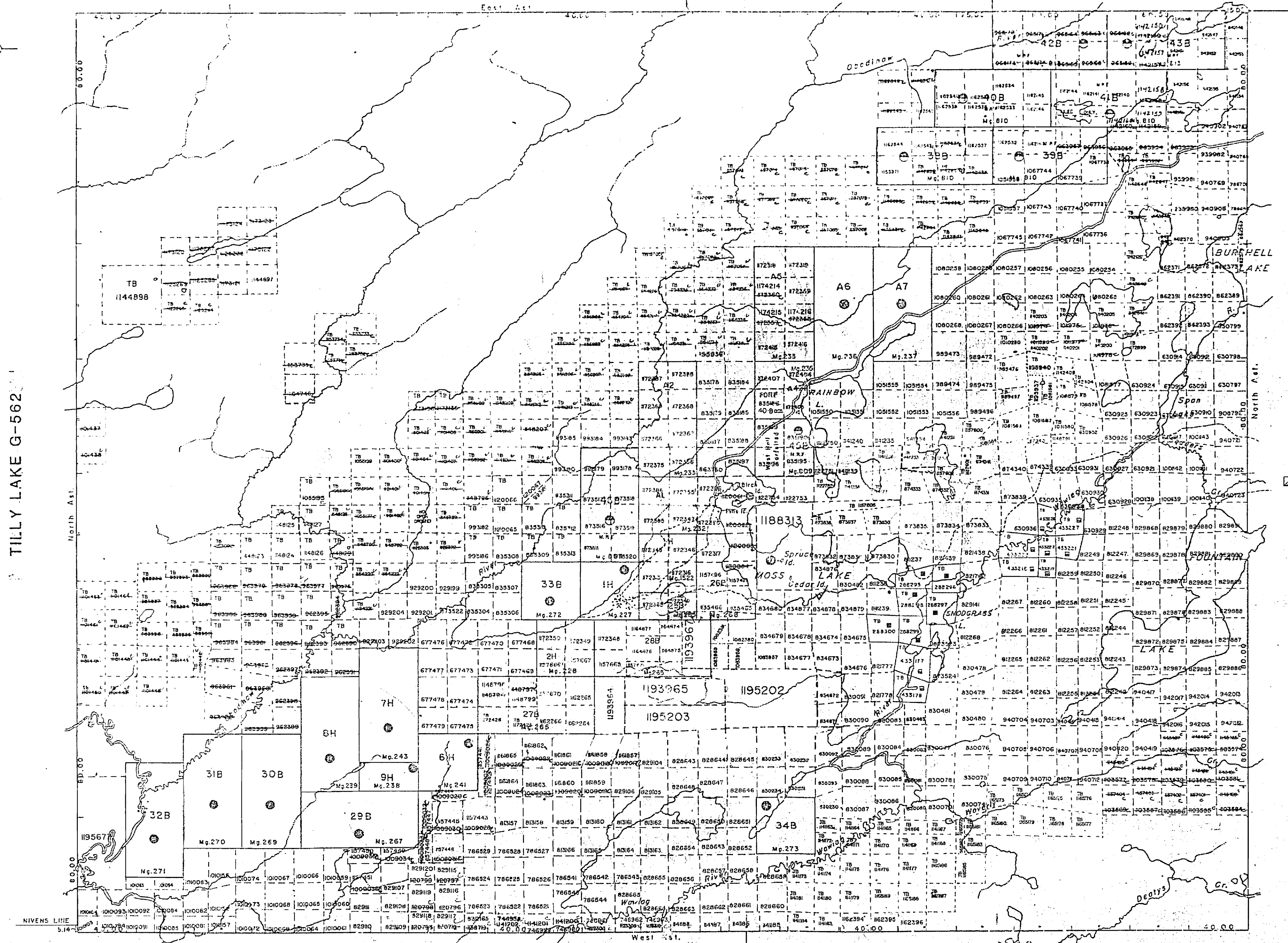
TILLY LAKE G-562

BURCHELL LAKE

A M E S G-642

TILLY LAKE G-562

BURCHELL LAKE G-706



THE INFORMATION THAT APPEARS ON THIS MAP HAS BEEN COMPILED FROM VARIOUS SOURCES AND ACCURACY IS NOT GUARANTEED. THOSE WISHING TO STAKE MINING CLAIMS SHOULD CONSULT WITH THE MINING RECORDER, MINISTRY OF NORTHERN DEVELOPMENT AND MINES, FOR ADDITIONAL INFORMATION ON THE STATUS OF THE LANDS SHOWN HEREON.


LEGEND

HIGHWAY AND ROUTE NO. OTHER ROAD	
TRAILS	
SURVEYED LINES	
TOWNSHIPS, BASE LINES, ETC.	
LOTS, MINING CLAIMS, PATENTS, ETC.	
UNSATURATED	
LOT LINES	
PARCEL BOUNDARY	
MINING CLAIMS ETC.	
RAILWAY AND RIGHT OF WAY	
UTILITY LINES	
NON-PERENNIAL STREAM	
FLOODING OR FLOODING RIGHTS	
SUBDIVISION OR COMPOSITE PLAN	
RESERVATIONS	
ORIGINAL SHORELINE	
MARSH OR MUSKEG	
MINES	
TRAVERSE MONUMENT	

DISPOSITION OF CROWN LANDS

TYPE OF DOCUMENT	SYMBOL
PATENT SURFACE & MINING RIGHTS	
SURFACE RIGHTS ONLY	
MINING RIGHTS ONLY	
LEASE SURFACE & MINING RIGHTS	
SURFACE RIGHTS ONLY	
MINING RIGHTS ONLY	
LICENS. OF OCCUPATION	
COUNCIL RESERVATION	
CANCELLED	
SAND & GRAVEL	
LAND USE PERMITS FOR COMMERCIAL PURPOSES	

NOTE: MINING RIGHTS IN PARCELS PATENTED PRIOR TO 1912, VETTED IN ORIGINAL PATENT BY THE PUBLIC LANDS ACT, R.S.O. 1970, CHAP. 360, SEC. 48, 49, 50.



TOWNSHIP

MOSS

M.N.R. ADMINISTRATIVE DISTRICT

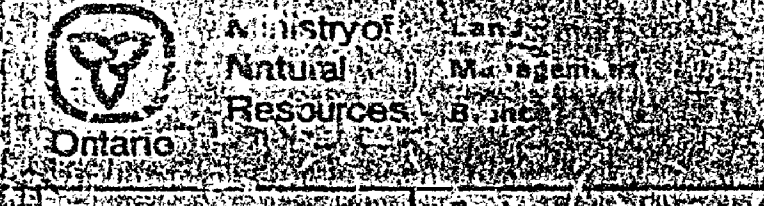
THUNDER BAY

MINING DIVISION

THUNDER BAY

LAND TITLES / REGISTRY DIVISION

THUNDER BAY



MARCH 1982

G-676

MOSS

DISTRICT OF THUNDER BAY

PORT ARTHUR MINING DIVISION

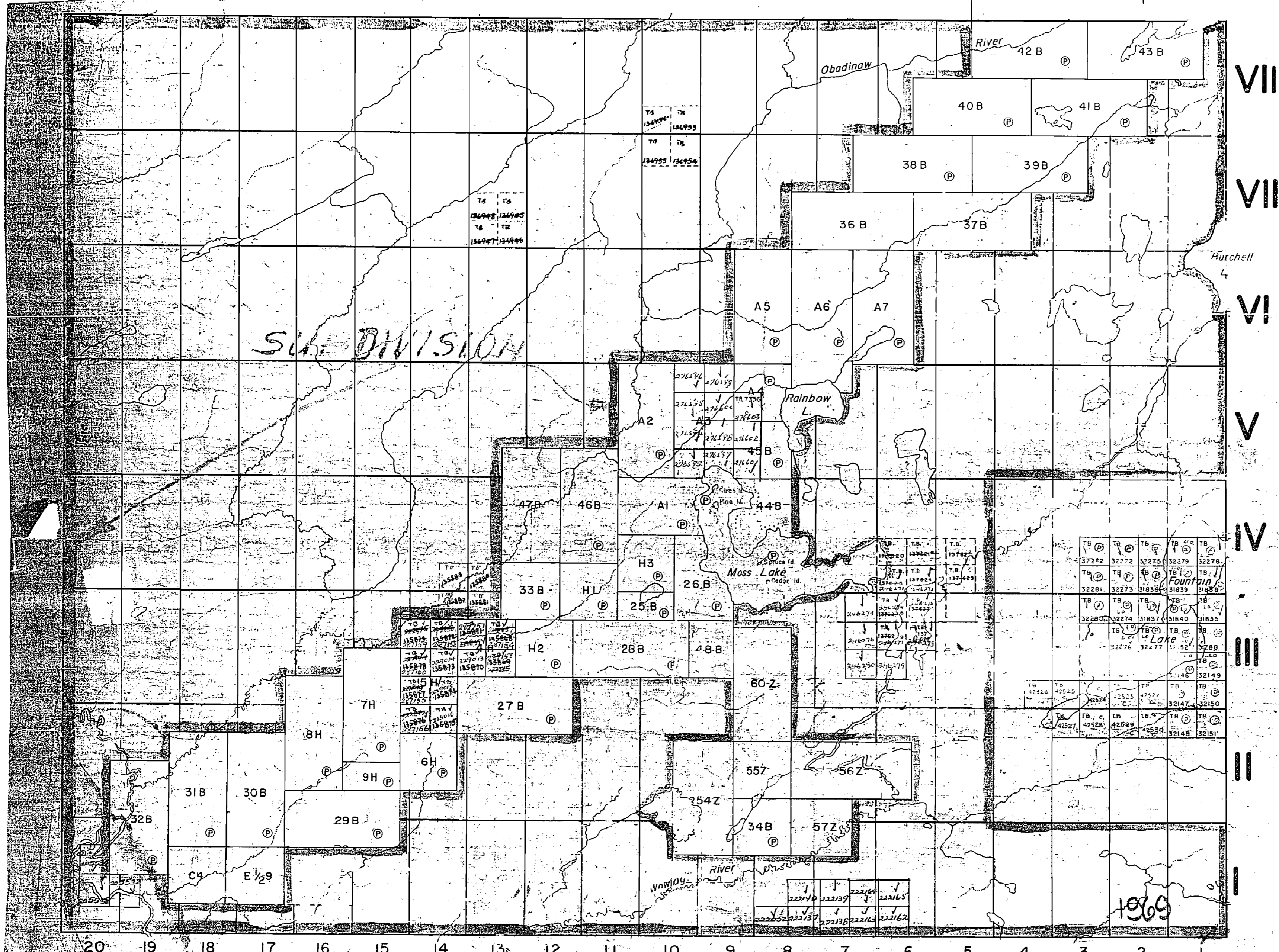
SCALE: 1-INCH= 40 CHAINS

LEGEND

- PATENTED LAND Ⓟ
- CROWN LAND SALE Ⓢ or C.S.
- LEASES Ⓞ
- LOCATED LAND L
- LICENSE OF OCCUPATION L.O.
- MINING RIGHTS ONLY M.R.O.
- SURFACE RIGHTS ONLY S.R.O.
- ROADS —
- IMPROVED ROADS —
- KING'S HIGHWAYS —
- RAILWAYS —
- POWER LINES —
- MARSH OR MUSKEG —
- MINES —
- CANCELLED —

NOTES

400' RESERVE TO THE DEPT. OF LANDS & FORESTS SHOWN THUS



VIII

VII

VI

V

IV

III

II

I

PLAN NO. - M.1826

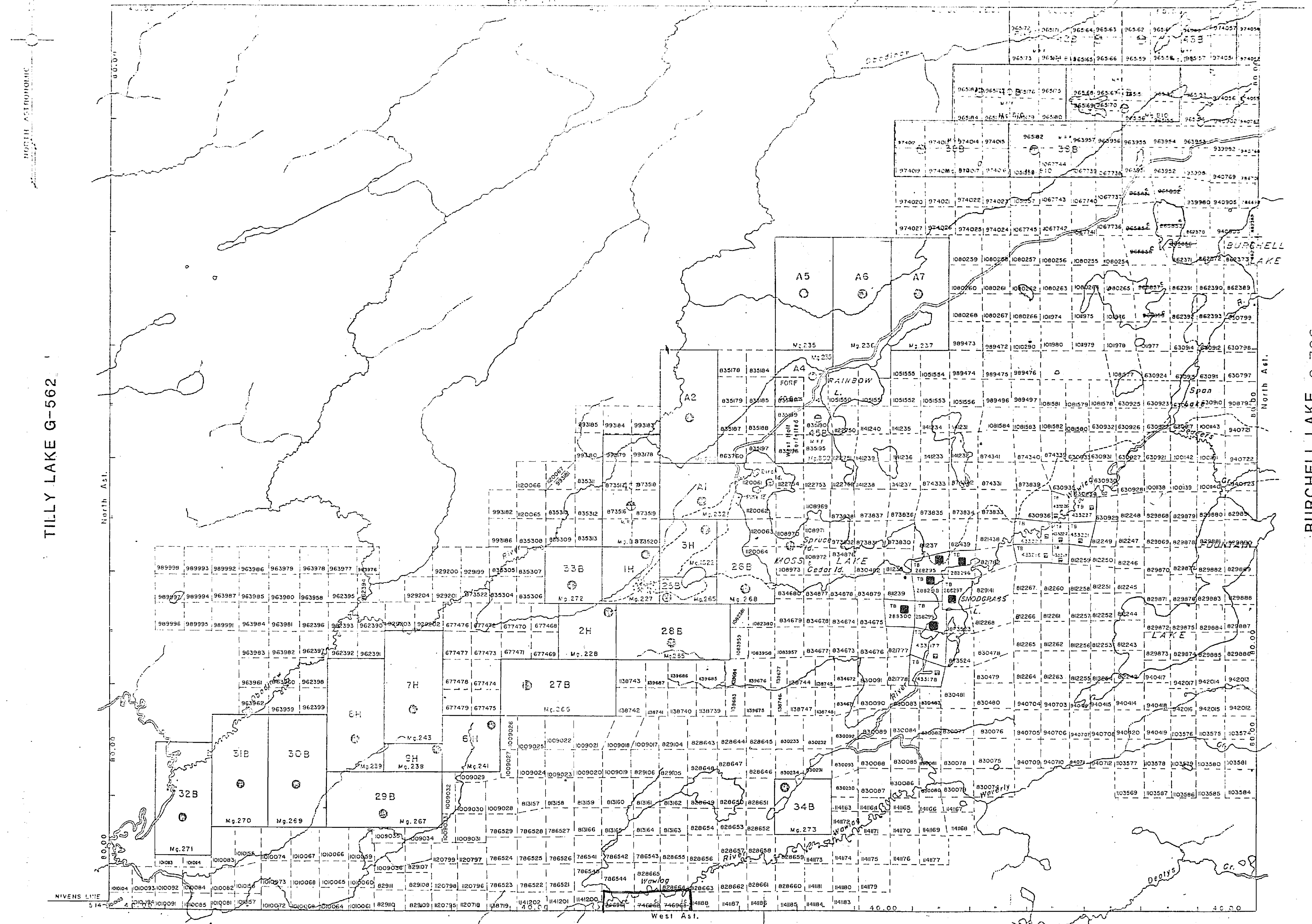
DEPARTMENT OF MINES
—ONTARIO—

REFERENCES

TILLY LAKE G-562

BURCHELL LAKE

A M E S G-642



TILLY LAKE G-562

BURCHELL LAKE G-706

POWELL LAKE G-549

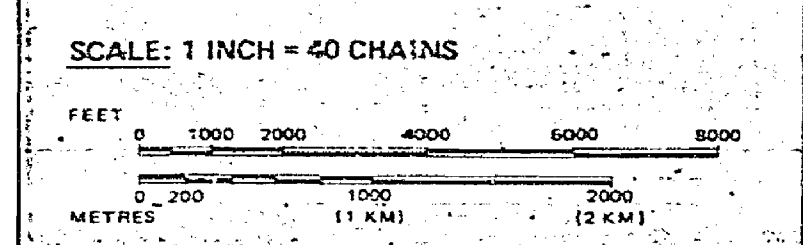
NELSON LAKE

LEGEND

- HIGHWAY AND ROUTE No.
- OTL. RIGHTS
- TRAILS
- SURVEYED LINES: TOWNSHIPS, BASE LINES, ETC.
- LOTS, MINING CLAIMS, PARCELS, ETC.
- UNSUBMITTED LINES
- LOT LINES
- PARCEL BOUNDARY
- MINING CLAIMS, ETC.
- RAILWAY AND RIGHT OF WAY
- UTILITY LINES
- NON-PERMANENT STREAM
- FLOODING OR FLOODING RIGHTS
- SUBDIVISION OR COMPOSITE PLAN
- RESERVATIONS
- ORIGINAL SHORELINE
- MARSH OR MUSKEG
- MINES
- TRAVERSE MONUMENT

DISPOSITION OF CROWN LANDS

TYPE OF DOCUMENT	SYMBOL
PATENT SURFACE & MINING RIGHTS	
SURFACE RIGHTS ONLY	
MINING RIGHTS ONLY	
LEASE, SURFACE & MINING RIGHTS	
SURFACE RIGHTS ONLY	
MINING RIGHTS ONLY	
LICENCE OF OCCUPATION	
3 YEAR	
5 YEAR	
RESERVATION	
CANCELLED	
SAND & GRAVEL	



TOWNSHIP **Geology MOSS**

M.N.R. ADMINISTRATIVE DISTRICT
THUNDER BAY

MINING DIVISION
THUNDER BAY

LAND TITLES / REGISTRY DIVISION
THUNDER BAY

Ontario Ministry of Natural Resources Land Management Branch

Date: MARCH 1982
Number: C-676

IN-SERVICE JAN 31/90
BROCK HOLMES

1826


TILLY LAKE M.2442

BURCHELL LAKE M.2446

AMES TWP. M.1631

NOTES

400' surface rights reservation along the shores of all lakes and rivers
claims marked L.O. in or around Fountain Lake are referred to in L.O. 12098, file nos 130965, 66, 67
the subdivision of the township of Moss, exclusive of lots 1 to 4, concessions II, III and IV, was annulled on Oct. 14th. 1953.



claims in location should be stated with aliquot part descriptions - a survey may then be not required
we will accept claims in locations without aliquot part descriptions

LEGEND

- PATENTED LAND (P)
- PATENTED FOR SURFACE RIGHTS ONLY (P)
- LEASE (L)
- LICENSE OF OCCUPATION (L.O.)
- CROWN LAND SALES (C.S.)
- LOCATED LAND (Loc.)
- CANCELLED (C)
- MINING RIGHTS ONLY (M.R.O.)
- SURFACE RIGHTS ONLY (S.R.O.)
- HIGHWAY B ROUTE NO. (Hwy)
- ROADS (R)
- TRAILS (Tr)
- RAILWAYS (Rl)
- POWER LINES (P.L.)
- MARSH OR MUSKEG (M)
- MINES (M)

TOWNSHIP OF

MOSS

DISTRICT OF THUNDER BAY

THUNDER BAY MINING DIVISION

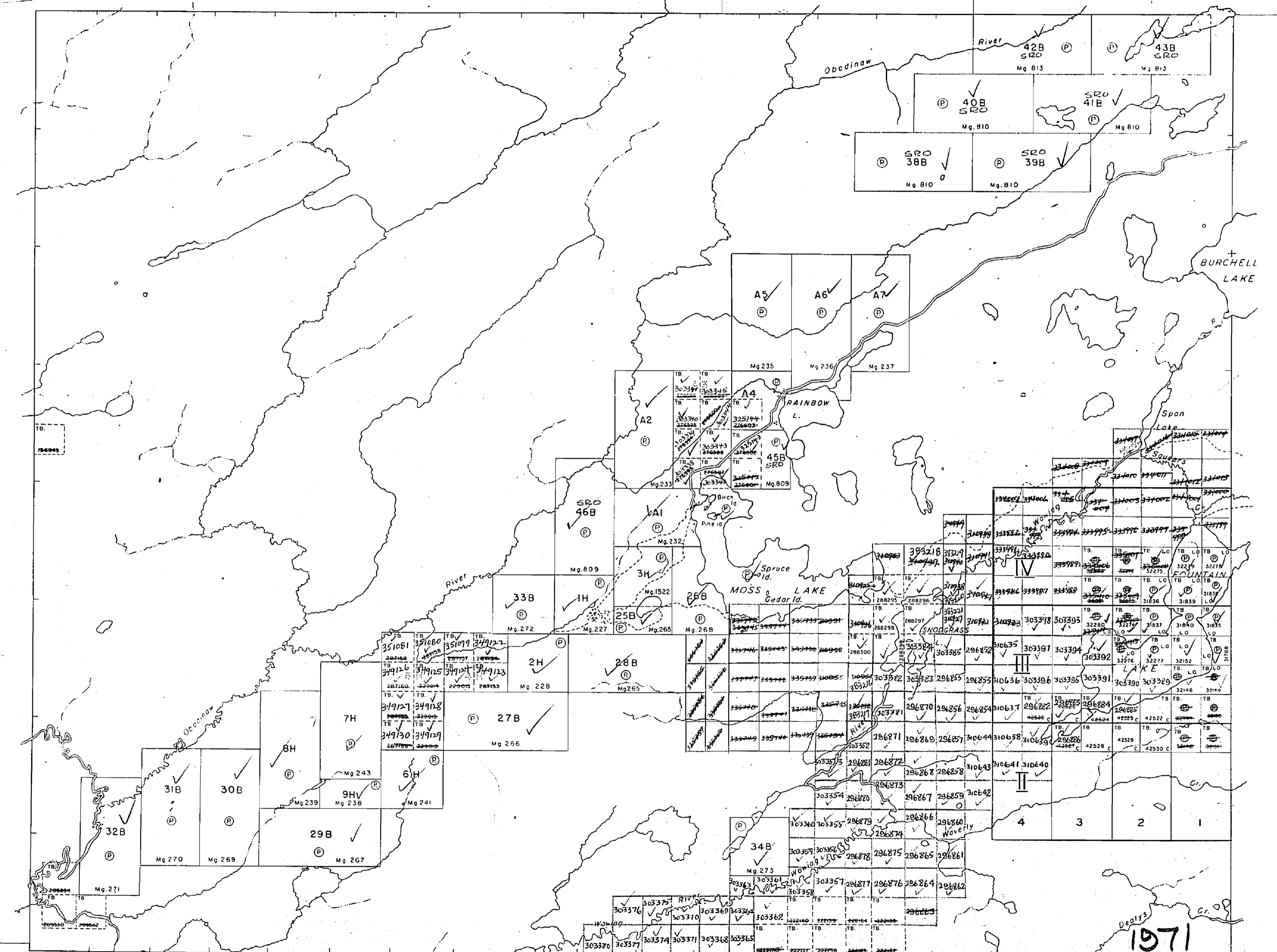
SCALE: 1 INCH = 40 CHAINS (1/2 MILE)

DR. D.K. DATE 12/3/1971 PLAN NO. M.1826

ONTARIO DEPARTMENT OF MINES AND NORTHERN AFFAIRS

MOSS TILLY LAKE M.2442

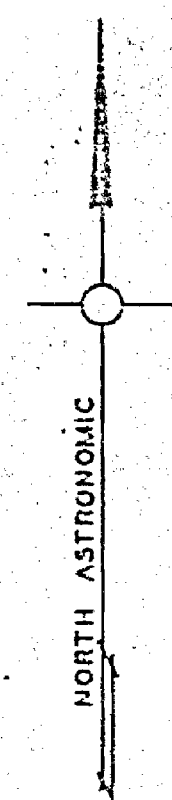
BURCHELL LAKE M.2446



POWELL LAKE M.2295

NELSON LAKE M.2111

1971
M-1826



TILLY LAKE G-562

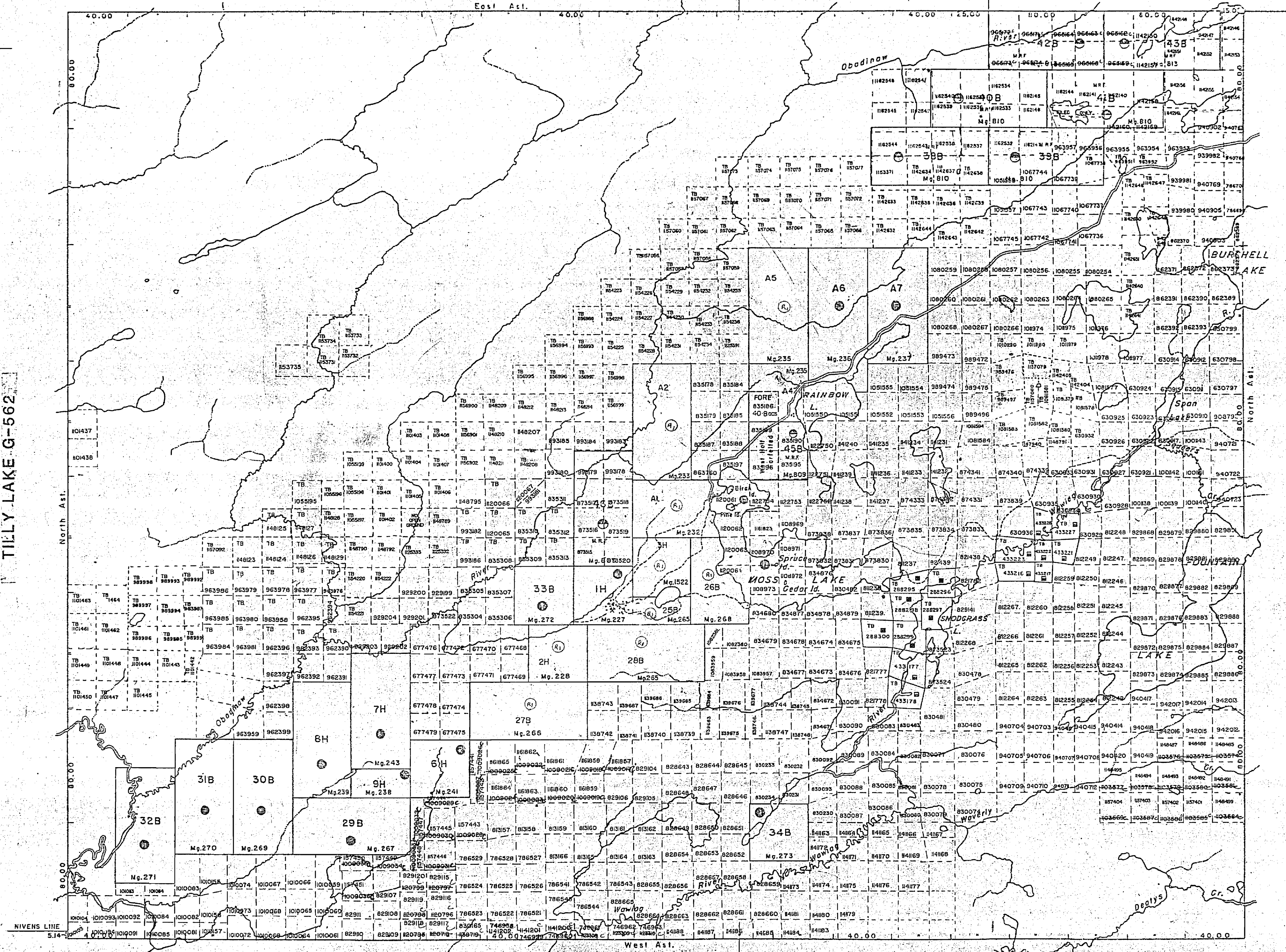
POWELL LAKE G-549

TILLY LAKE G-562

BURCHELL LAKE

A M E S G-642

BURCHELL LAKE G-706



THE INFORMATION THAT APPEARS ON THIS MAP HAS BEEN COMPILED FROM VARIOUS SOURCES, AND ACCURACY IS NOT GUARANTEED. THOSE WISHING TO STAKE MINING CLAIMS SHOULD CONSULT WITH THE MINING RECORDER, MINISTRY OF NORTHERN DEVELOPMENT AND MINES, FOR ADDITIONAL INFORMATION ON THE STATUS OF THE LANDS SHOWN HEREON.

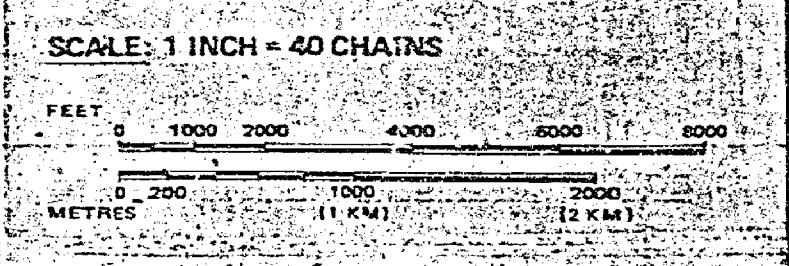
RECEIVED
THUNDER BAY
MINING DIVISION
30 SEP 14 PM 1 11

LEGEND

HIGHWAY AND ROUTE NO.	
OT. L.Y. AD. L.S.	
TRAILS	
SURVEYED LINES	
TOWNSHIPS, BASE LINES, ETC.	
LOTS, MINING CLAIMS, PARCELS, ETC.	
UNSUBDIVIDED LOTS	
LOT LINES	
PARCEL BOUNDARY	
MINING CLAIMS ETC.	
RAILWAY AND RIGHT OF WAY	
UTILITY LINES	
NON-PERENNIAL STREAM	
FLOODING OR FLOODING RIGHTS	
SUBDIVISION OR COMPOSITE PLAN	
RESERVATIONS	
ORIGINAL SHORELINE	
MARSH OR MUSKEG	
MINES	
TRAVERSE MONUMENT	

DISPOSITION OF CROWN LANDS


TYPE OF DOCUMENT	SYMBOL
PATENT, SURFACE & MINING RIGHTS	
SURFACE RIGHTS ONLY	
MINING RIGHTS ONLY	
LEASE, SURFACE & MINING RIGHTS	
SURFACE RIGHTS ONLY	
MINING RIGHTS ONLY	
LICENCE OF OCCUPATION	
RESERVATION	
CANCELLED	
SAND & GRAVEL	



TOWNSHIP

MOSS

M.N.R. ADMINISTRATIVE DISTRICT
THUNDER BAY
MINING DIVISION
THUNDER BAY
LAND TITLES / REGISTRY DIVISION
THUNDER BAY



Date: MARCH 1962

Service No. 3190

G-676

PORT ARTHUR RECEIVED NOV 15 1952 MINING DIV.

Ames Twp.

VIII

VII

VI

V

IV

III

II

THE TOWNSHIP OF

MOSS

DISTRICT OF THUNDER BAY

PORT ARTHUR MINING DIVISION

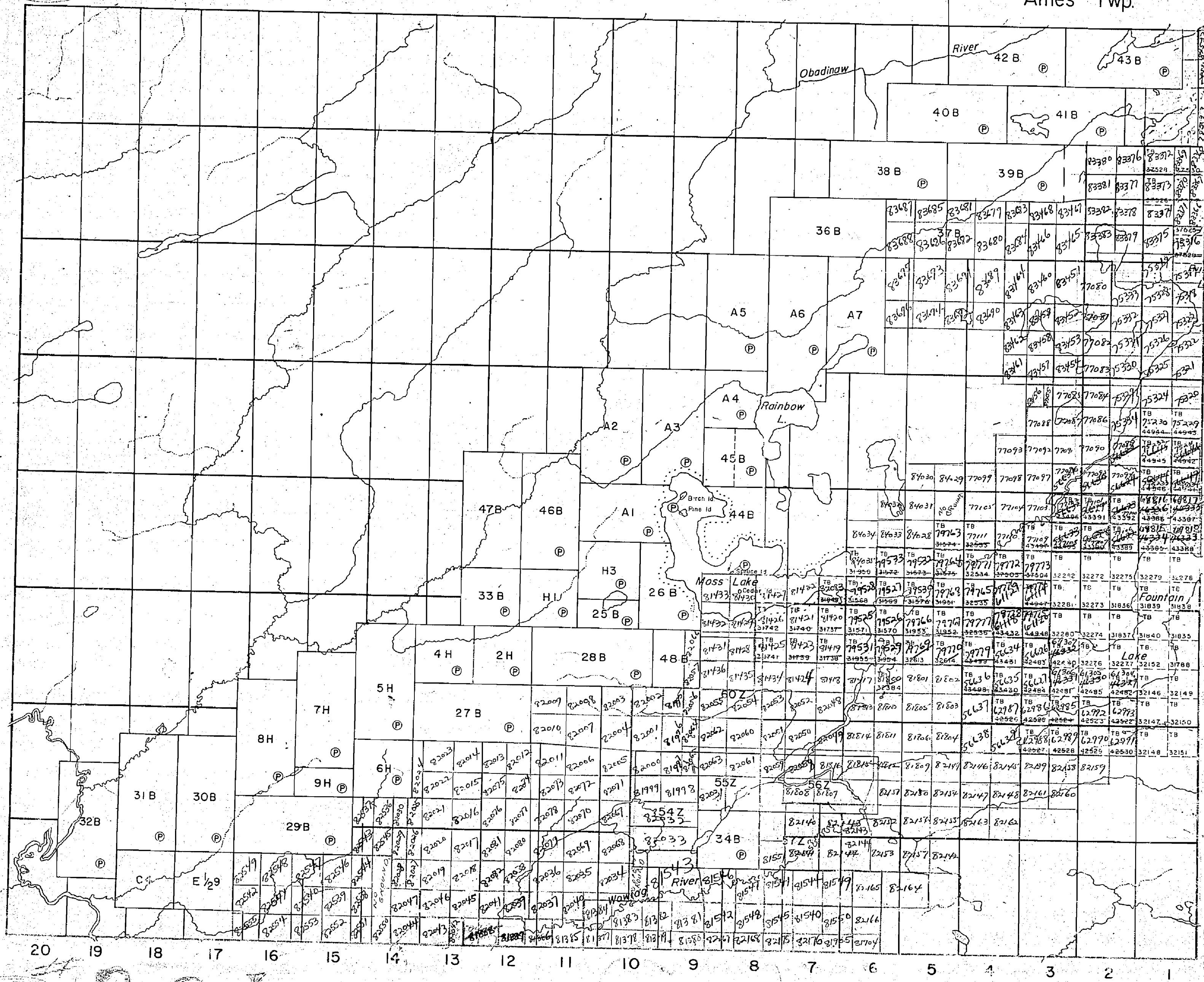
SCALE: 1-INCH= 40 CHAINS

LEGEND

- PATENTED LAND Ⓟ or Ⓞ
- CROWN LAND SALE Ⓢ or Ⓞ
- LEASES Loc.
- LOCATED LAND L.O.
- LICENSE OF OCCUPATION M.R.O.
- MINING RIGHTS ONLY S.R.O.
- SURFACE RIGHTS ONLY
- ROADS
- IMPROVED ROADS
- KING'S HIGHWAYS
- RAILWAYS
- POWER LINES
- MARSH OR MUSKEG
- MINES

NOTES

200' RESERVE, TO THE DEPT. OF LANDS & FORESTS SHOWN THUS



PORT ARTHUR RECEIVED NOV 15 1952 MINING DIV.

201

Sub-division Annual - 16 Feb 1952

PORT ARTHUR RECEIVED NOV 15 1952 MINING DIV.

PLAN NO. - T.B. 20'

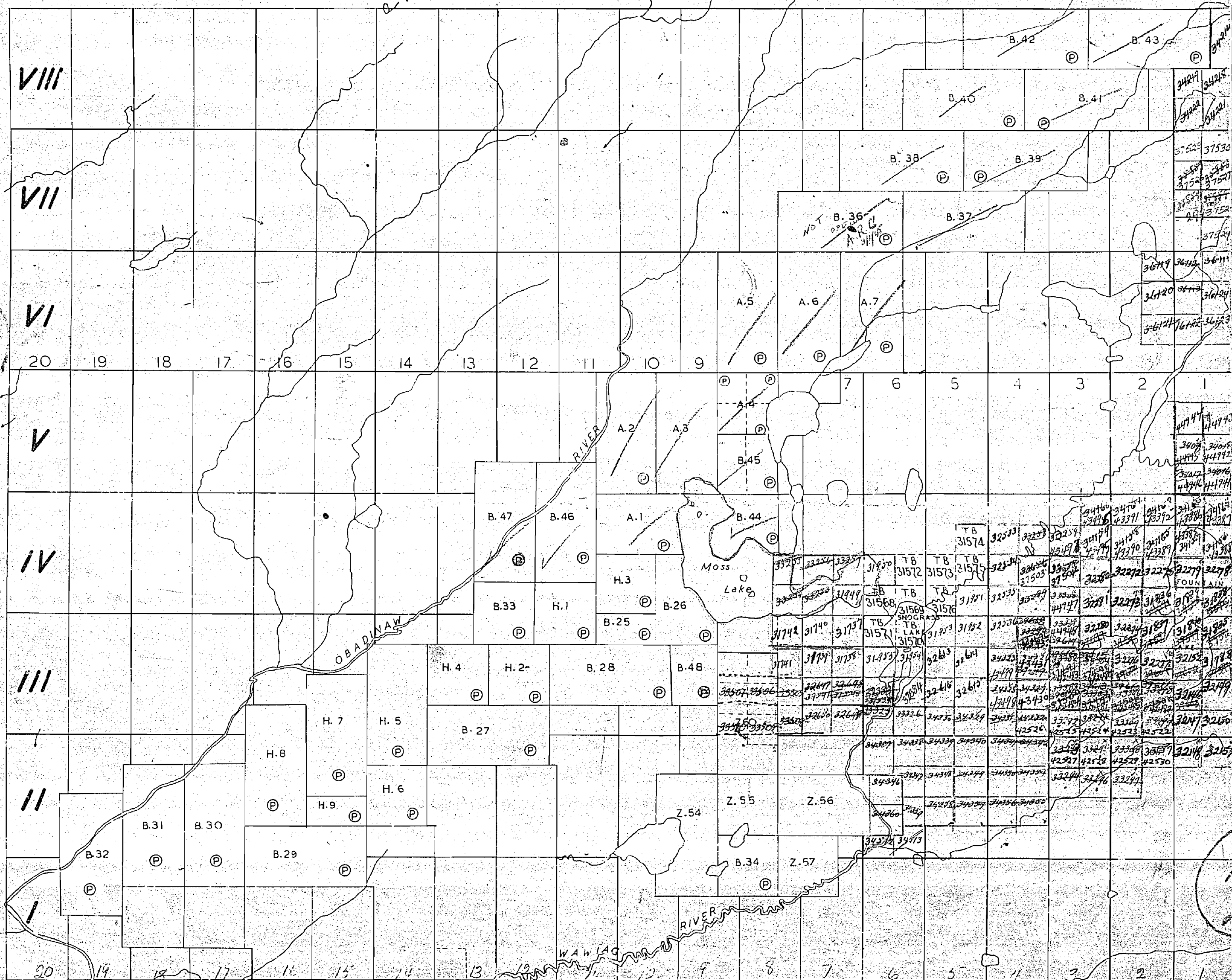
DEPARTMENT OF MINES - ONTARIO -

1826

1826

MOSS

PORT ARTHUR MINING DIVISION
DISTRICT OF THUNDER BAY
Scale 40 Chains - 1- Inch



201

1945



MOSS

DISTRICT OF THUNDER BAY

THUNDER BAY MINING DIVISION

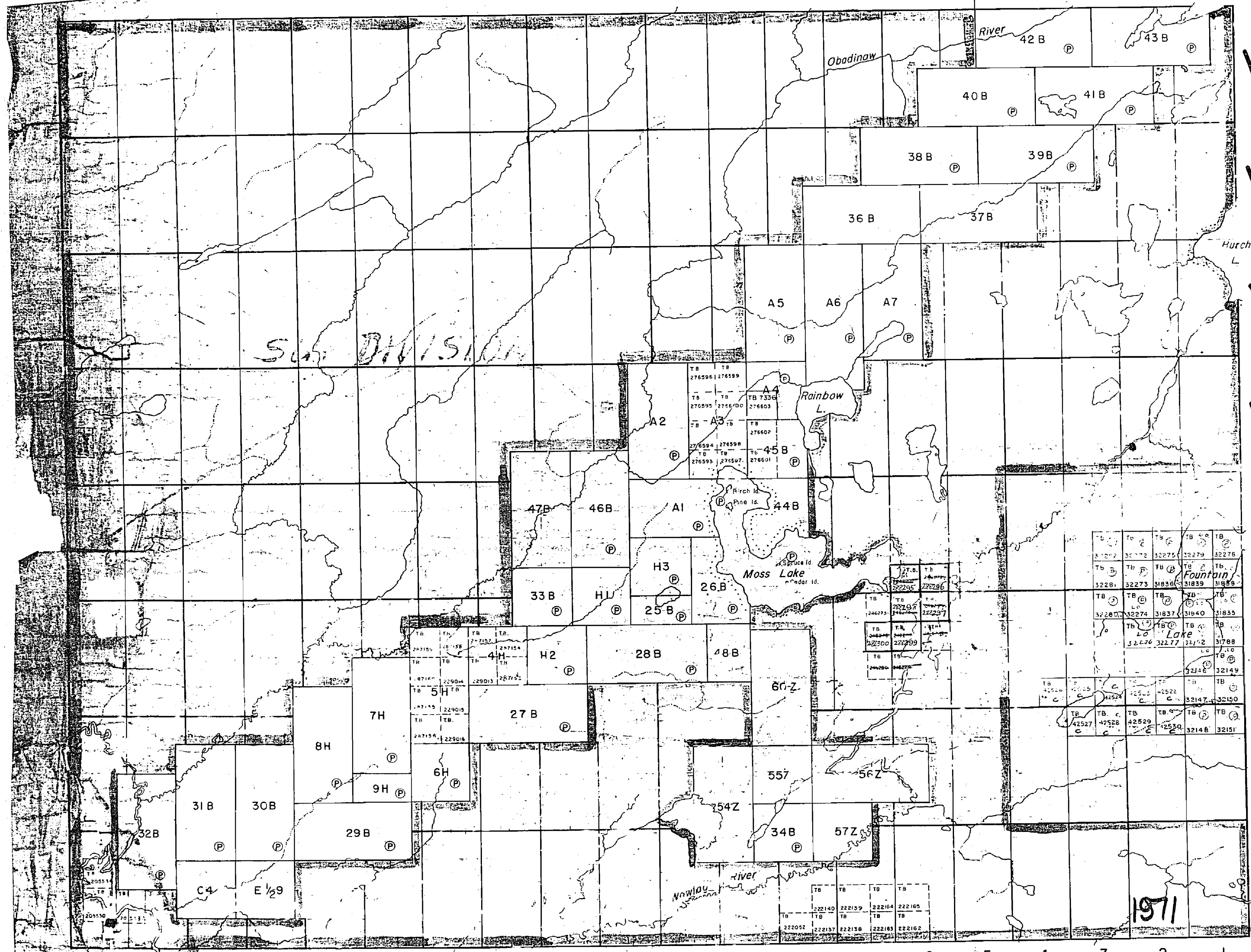
SCALE: 1-INCH= 40 CHAINS

LEGEND

- PATENTED LAND (P)
- CROWN LAND SALE (S) or (C.S)
- LEASES (L)
- LOCATED LAND Loc.
- LICENSE OF OCCUPATION L.O.
- MINING RIGHTS ONLY M.R.O.
- SURFACE RIGHTS ONLY S.P.O.
- ROADS ---
- IMPROVED ROADS =
- KING'S HIGHWAYS =
- RAILWAYS =
- POWER LINES =
- MARSH OR MUSKEG =
- MINES *
- UNCELL'D ()

NOTES

400' REFERENCE TO THE DEPT. OF LANDS & FORESTS SH. IN THIS -



20 19 18 17 16 15 14 13 12 11 10 9 8 7 6 5 4 3 2 1

PLAN NO.- M. 1826

ONTARIO DEPARTMENT OF MINES AND NORTHERN AFFAIRS

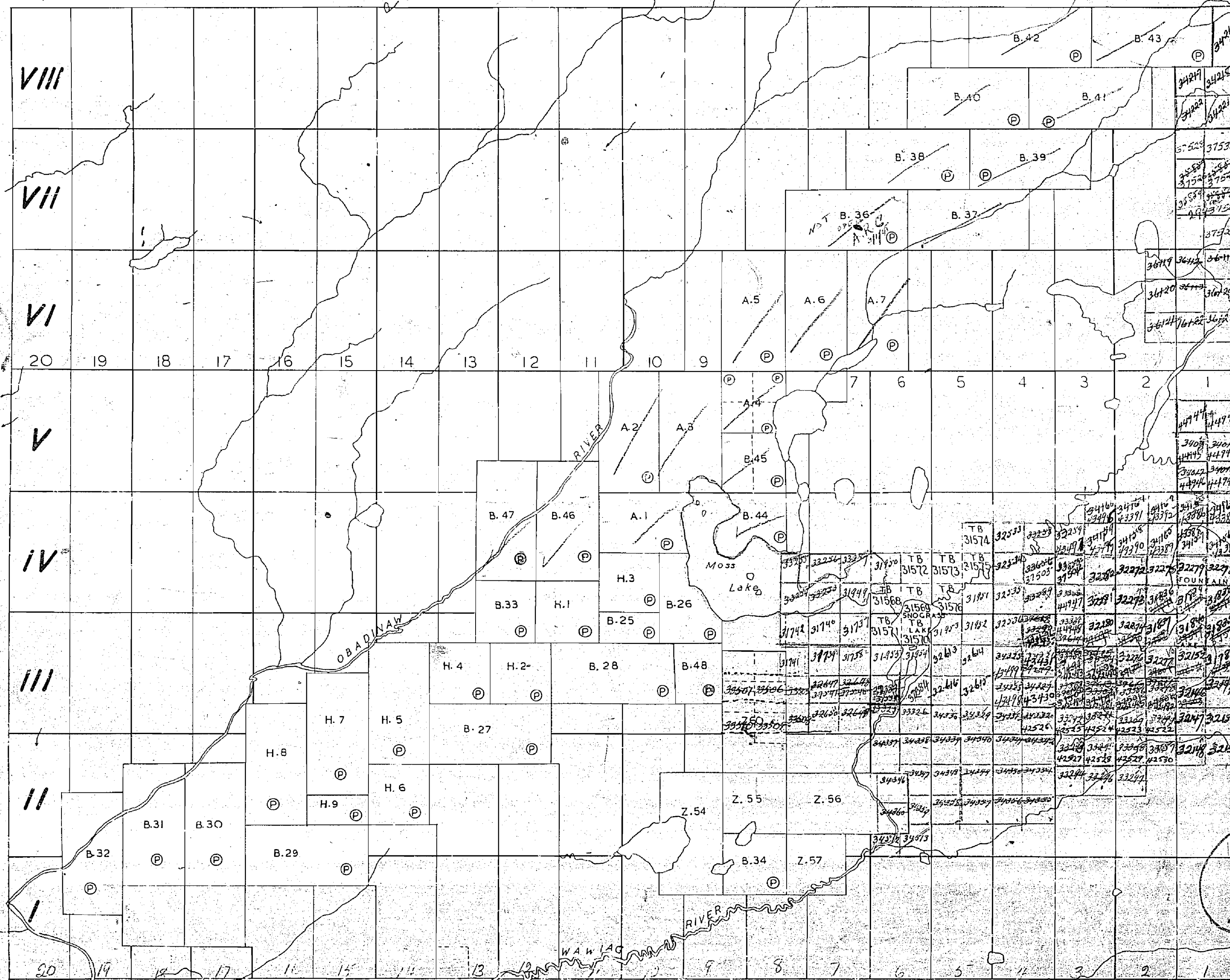
1826

1826

MOSS

PORT ARTHUR MINING DIVISION
DISTRICT OF THUNDER BAY

Scale 40 Chains - 1 - Inch



1945

PORT ARTHUR
RECEIVED
JUN 1 1945
MINING DIVISION

G.S.

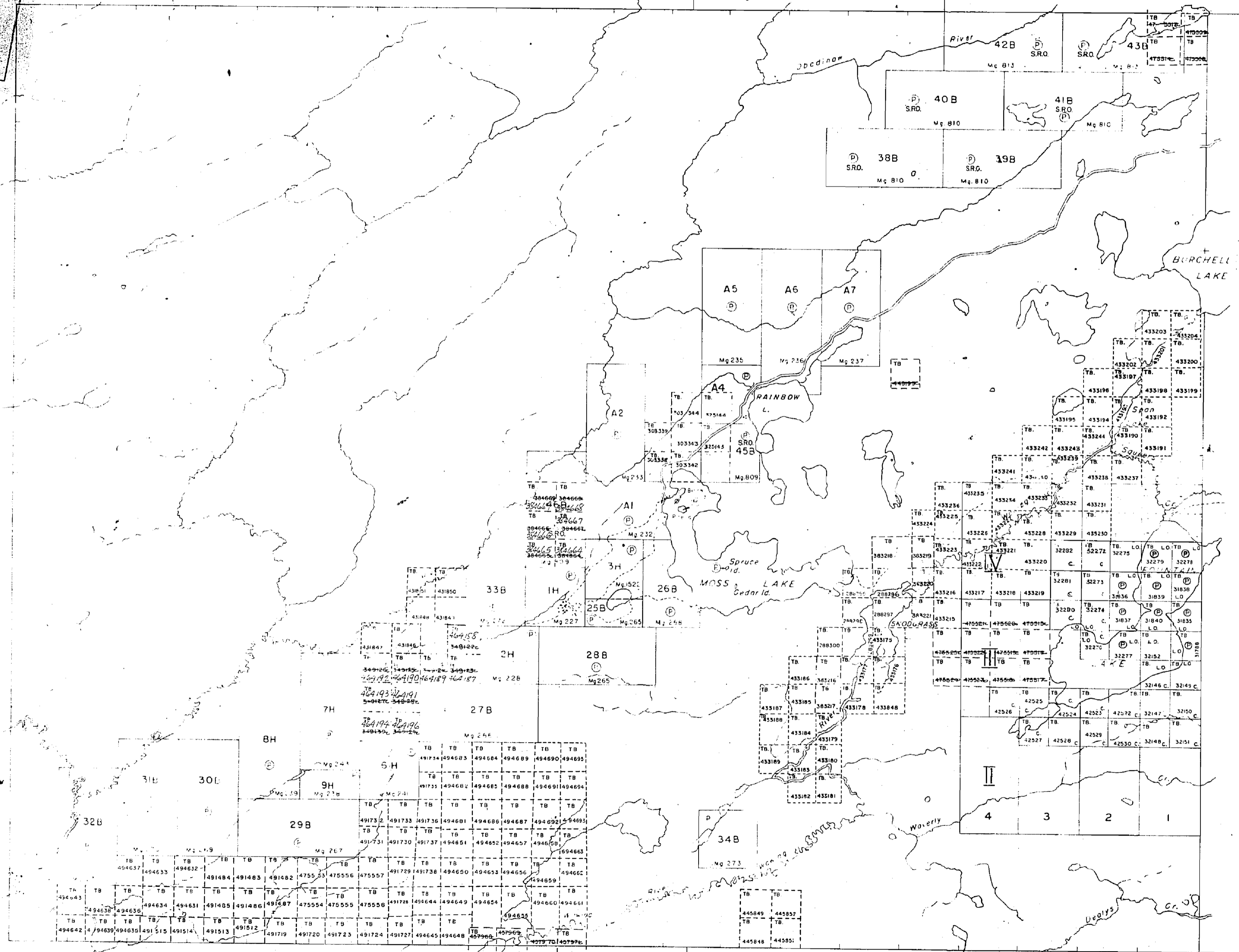
TILLY LAKE M.2442

BURCHELL LAKE M.2446

AMES TWP. M.1631

TILLY LAKE M.2442

BURCHELL LAKE M.2446



POWELL LAKE M.2295

NELSON LAKE M.2111

1977

NOTES

400' face rights reserved along the shores of all lakes and rivers

claims marked L.O. in the vicinity of Fountain Lake are referred to in L.O. 2098, file nos 130965, 66, 67

The subdivision of the township of Moss, exclusive of lots 1 to 4, concessions II, III and IV, was annulled on Oct. 14th 1953

LEGEND

- PATENTED LAND (P)
- PATENTED FOR SURFACE RIGHTS ONLY (P)
- LEASE (L)
- LICENSE OF OCCUPATION (L.O.)
- CROWN LAND SALES (C.S.)
- LOCATED LAND (Loc)
- CANCELLED (C)
- MINING RIGHTS ONLY (M.R.O.)
- SURFACE RIGHTS ONLY (S.R.O.)
- HIGHWAY B. ROUTE NO. (Hwy)
- ROADS (Rd)
- TRAILS (Tr)
- RAILWAYS (Rly)
- POWER LINES (P.L.)
- MARSH OR MUSKEG (M)
- MINES (Mn)

TOWNSHIP OF

MOSS

DISTRICT OF THUNDER BAY

THUNDER BAY MINING DIVISION

SCALE: 1 INCH = 40 CHAINS (1/2 MILE)

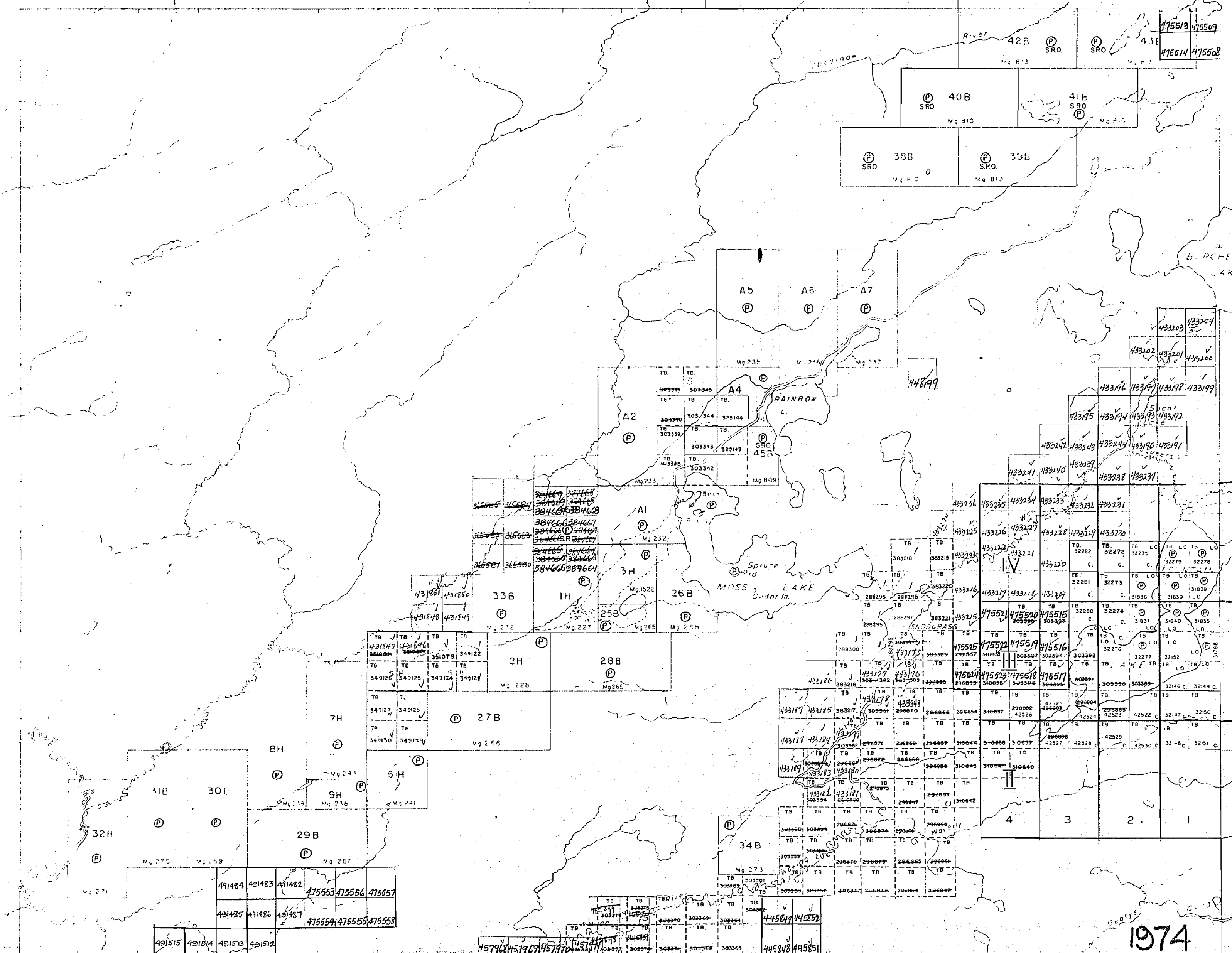
THUNDER BAY DIST. JUNE 2/77

DATE 12/3/1971 PLAN NO. M.1826

ONTARIO
MINISTRY OF NATURAL RESOURCES
SURVEYS AND MAPPING BRANCH

TILLY LAKE M.2442

BURCHELL LAKE M.2446




NOTES

400 ft. face rights reserved along the shores of all lakes and rivers.

names marked L.O. in or around Fountain Lake are referred to in L.O. 2028, file nos. 30965, 66, 67.

the subdivision of the township of Moss, exclusive of lots 1 to 4, concessions II, III and IV, was annulled on Oct. 14th 1953.



LEGEND

- PATENTED LAND (P)
 - PATENTED FOR SURFACE RIGHTS ONLY (P or SRO)
 - LEASE (L)
 - LICENSE OF OCCUPATION (L.O.)
 - CROWN LAND SALES (C.S.)
 - LOCATED LAND (Loc)
 - CANCELLED (C)
 - MINING RIGHTS ONLY (M.R.O.)
 - SURFACE RIGHTS ONLY (S.R.O.)
 - HIGHWAY & ROUTE NO. (Hwy)
 - ROADS (Rd)
 - TRAILS (Tr)
 - RAILWAYS (Rly)
 - POWER LINES (P.L.)
 - MARSH OR MUSKEG (M)
 - MINES (Mn)
- * used only with summer resort locations or when space is limited, forfeited but not thrown open for staking.

TOWNSHIP OF

MOSS

DISTRICT OF THUNDER BAY

THUNDER BAY MINING DIVISION

SCALE 1 INCH = 40 CHAINS (1/2 MILE)

DATE 12/3/1971 PLAN NO. M.1826

ONTARIO
MINISTRY OF NATURAL RESOURCES
SURVEYS AND MAPPING BRANCH

1974

POWELL LAKE M.2295

NELSON LAKE M.2111

MOSS

DISTRICT OF THUNDER BAY

PORT ARTHUR MINING DIVISION

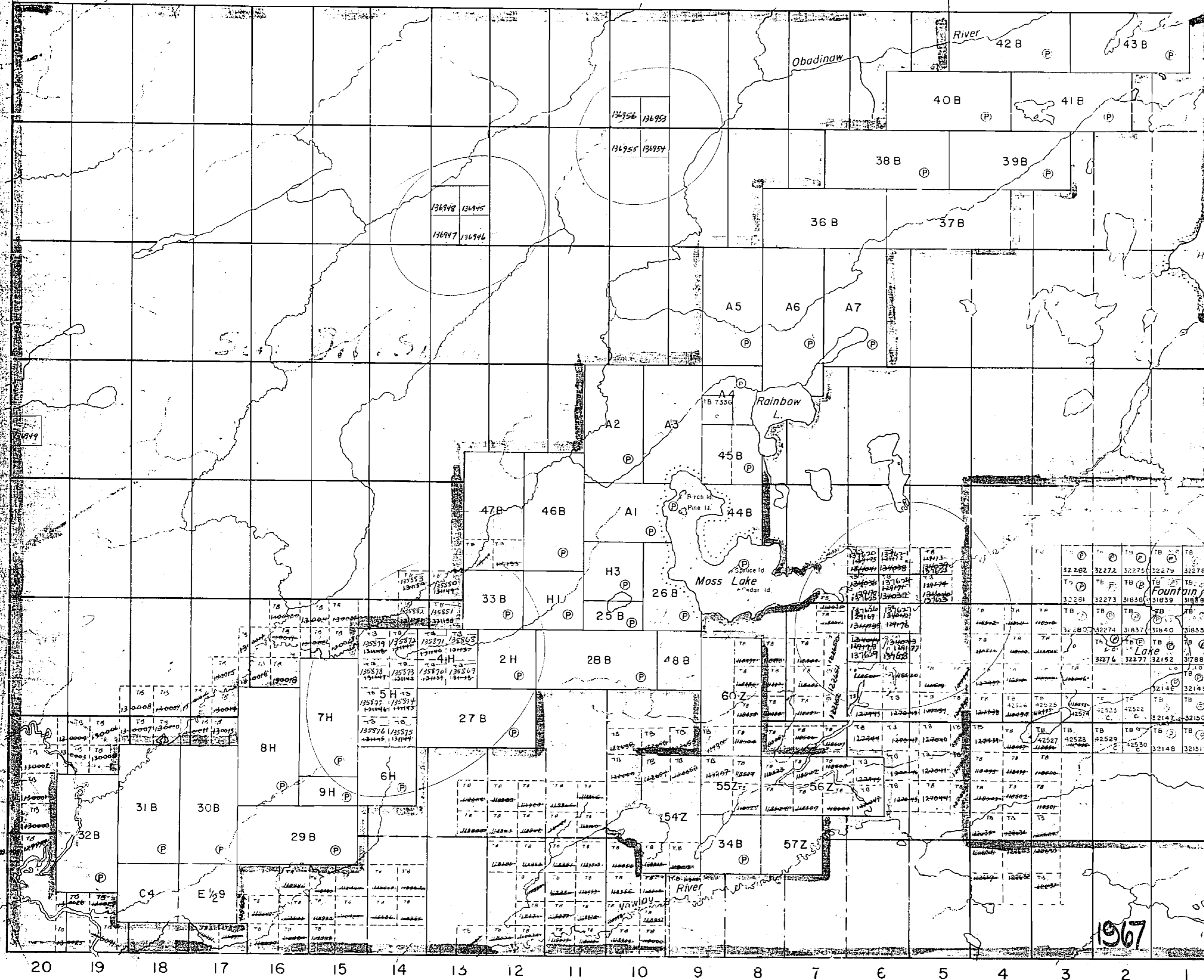
SCALE: 1-INCH= 40 CHAINS

LEGEND

- PATENTED LAND (P)
- CROWN LAND SALE (S or C.S)
- LEASES (L)
- LOCATED LAND (Loc.)
- LICENSE OF OCCUPATION (L.O.)
- MINING RIGHTS ONLY (M.F.O.)
- SURFACE RIGHTS ONLY (S.F.O.)
- ROADS (—)
- IMPROVED ROADS (—)
- KING'S HIGHWAYS (—)
- RAILWAYS (—)
- POWER LINES (—)
- MARSH OR MUSKEG (—)
- MINES (—)
- CANCELLED (—)

NOTES

400' RESERVE TO THE DEPT. OF LANDS & FORESTS SHOWN THUS: —



PLAN NO.- M.1826

DEPARTMENT OF MINES

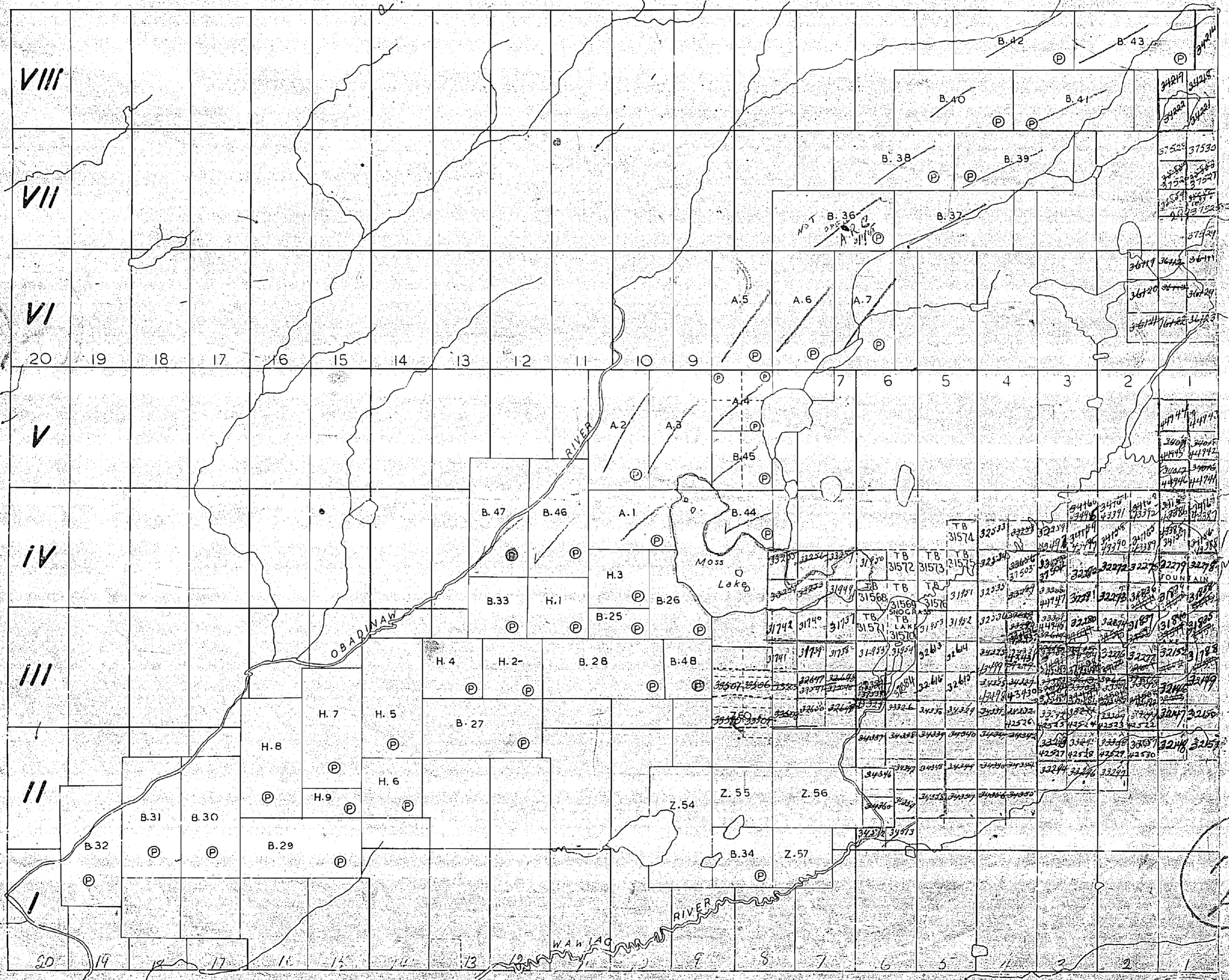
—ONTARIO—

171 220M

1826


MOSS

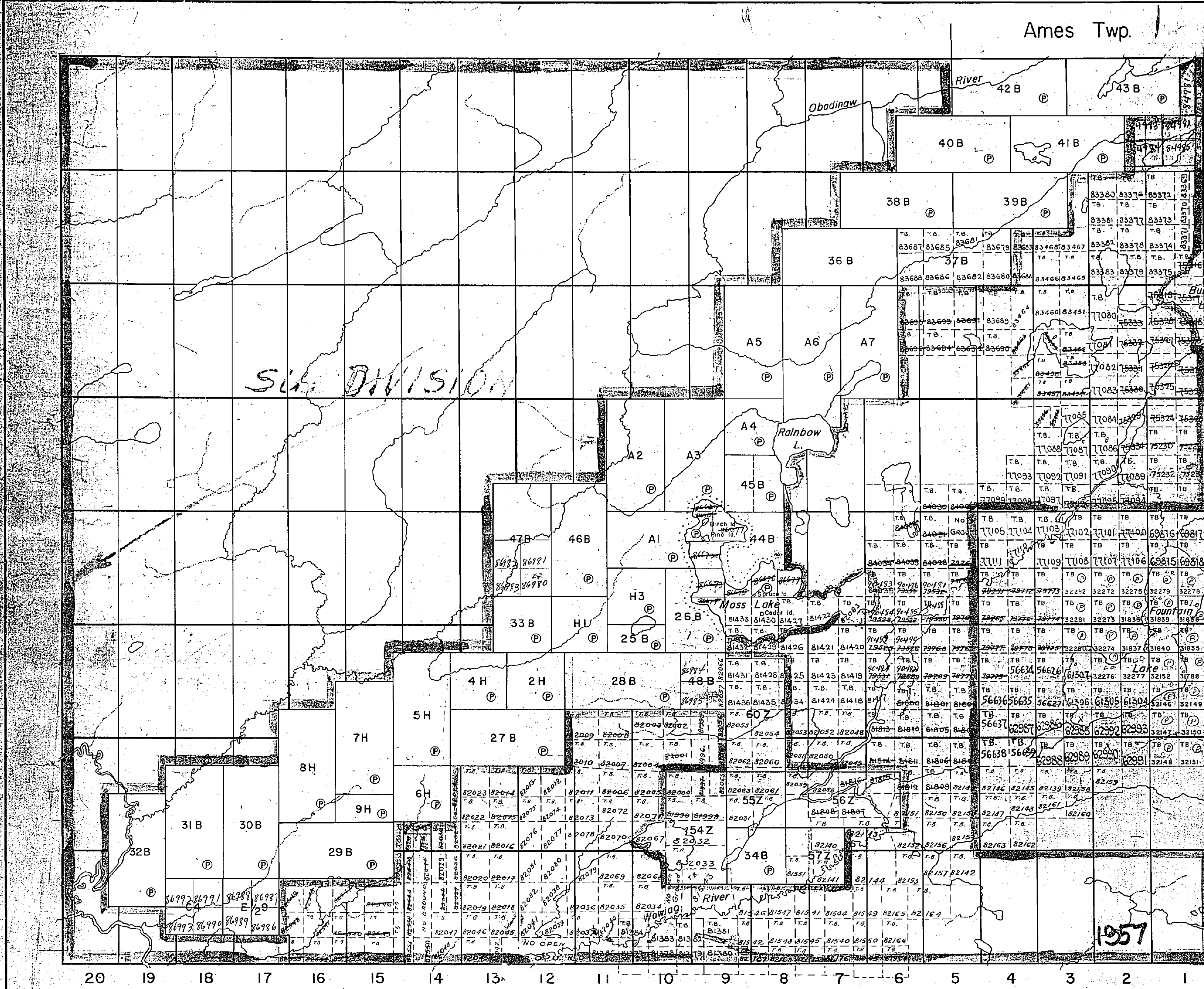
PORT ARTHUR MINING DIVISION
DISTRICT OF THUNDER BAY
Scale 40 Chains - 1 - Inch



201

1945





Ames Twp.

VIII
VII
VI
V
IV
III
II
I

THE TOWNSHIP OF
MOSS
 DISTRICT OF THUNDER BAY
 PORT ARTHUR MINING DIVISION
 SCALE: 1-INCH= 40 CHAINS.

LEGEND

PATENTED LAND	Ⓟ	C.S.
CROWN LAND SALE	Ⓢ	of
LEASES	Ⓛ	Loc.
LOCATED LAND	Ⓛ	L.O.
LICENSE OF OCCUPATION	Ⓛ	M.R.O.
MINING RIGHTS ONLY	Ⓛ	S.R.O.
SURFACE RIGHTS ONLY	Ⓛ	
ROADS	—	
IMPROVED ROADS	—	
KING'S HIGHWAYS	—	
RAILWAYS	—	
POWER LINES	—	
MARSH OR MUSKEG	—	
MINES	—	

NOTES
 400' RESERVE TO THE DEPT. OF LANDS &
 FORESTS SHOWN THUS—

1957

POST ARTHUR
 RECEIVED
 MINING DIVISION

M 1826

PLAN NO - M.1826
 DEPARTMENT OF MINES
 —ONTARIO—

1826

TILLY LAKE M.2442

BURCHELL LAKE M.2446


AMES TWP. M.1631

NOTES

400' surface rights reservation along the shores of all lakes and rivers.

claims marked L.O. in or around Fountain Lake are referred to in L.O. 12098, file no's 130965, 66, 67

the subdivision of the township of Moss, exclusive of lots 1 to 4, concessions II, III and IV, was annulled on Oct. 14th. 1953.



* claims in locations should be stated with appropriate descriptions - a survey may then be not required. * we will accept claims in locations without request part description

LEGEND

- PATENTED LAND (P or S)
 - PATENTED FOR SURFACE RIGHTS ONLY (P or S)
 - LEASE (L)
 - LICENSE OF OCCUPATION (L.O.)
 - CROWN LAND SALES (C.S.)
 - LOCATED LAND (Loc)
 - CANCELLED (C)
 - MINING RIGHTS ONLY (MRD)
 - SURFACE RIGHTS ONLY (S.R.O.)
 - HIGHWAY B. ROUTE NO. (17)
 - ROADS (—)
 - TRAILS (---)
 - RAILWAYS (—+—)
 - POWER LINES (—+—)
 - MARSH OR MUSKEG (wavy lines)
 - MINES (M)
- * used only with summer resort locations or when space is limited, forfeited but not thrown open for staking

TOWNSHIP OF MOSS

DISTRICT OF THUNDER BAY

THUNDER BAY MINING DIVISION

SCALE: 1 INCH = 40 CHAINS (1/2 MILE)

DR. D.K. DATE 12/3/1971 PLAN NO. M1826

ONTARIO DEPARTMENT OF MINES AND NORTHERN AFFAIRS

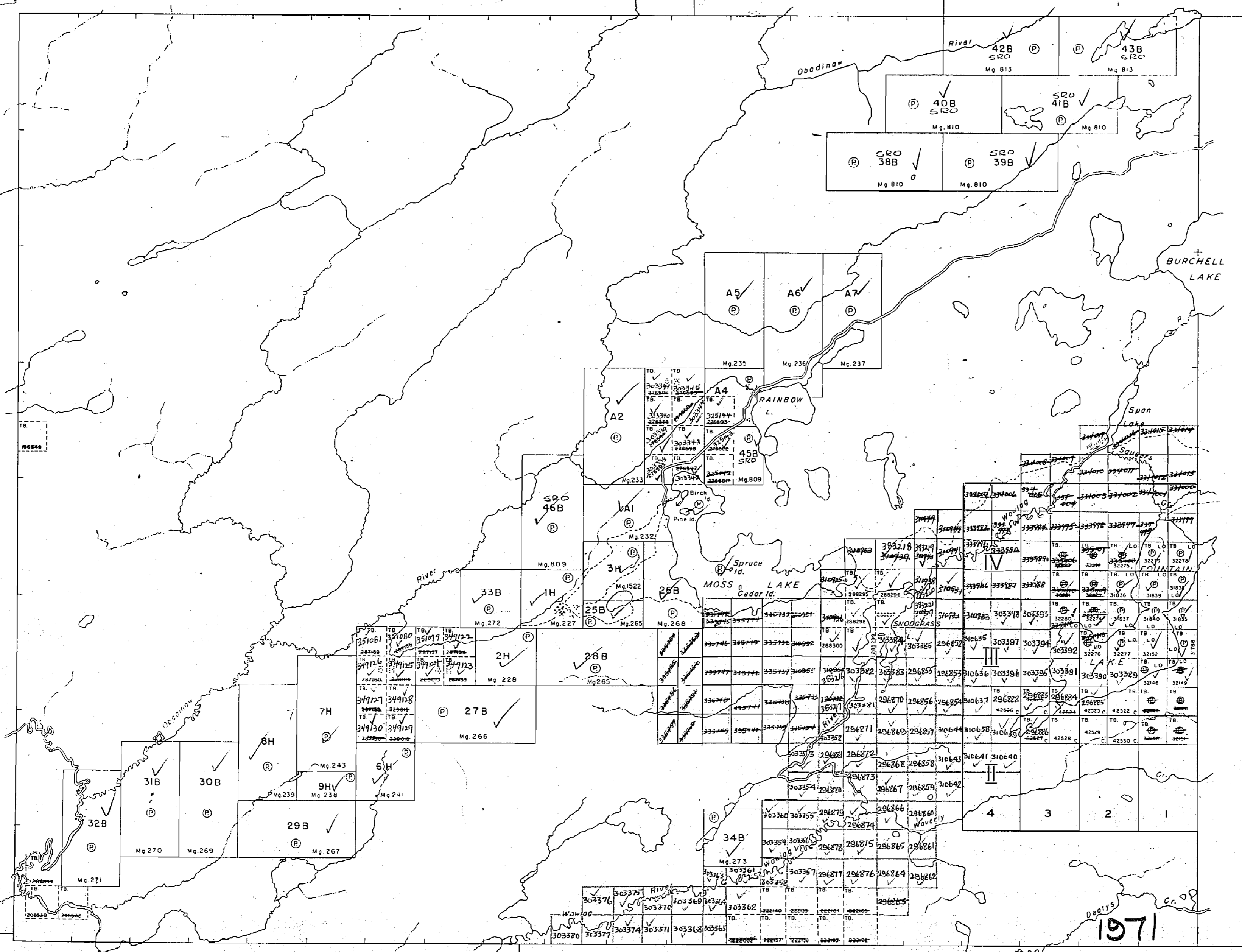
Moss M1826 TILLY LAKE M.2442

BURCHELL LAKE M.2446

POWELL LAKE M.2295

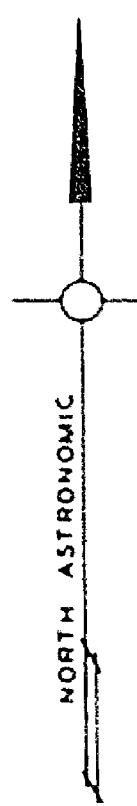
NELSON LAKE M.2111

1971 M-1826



REFERENCES

400' surface rights reservation along the shores of all lakes and rivers.

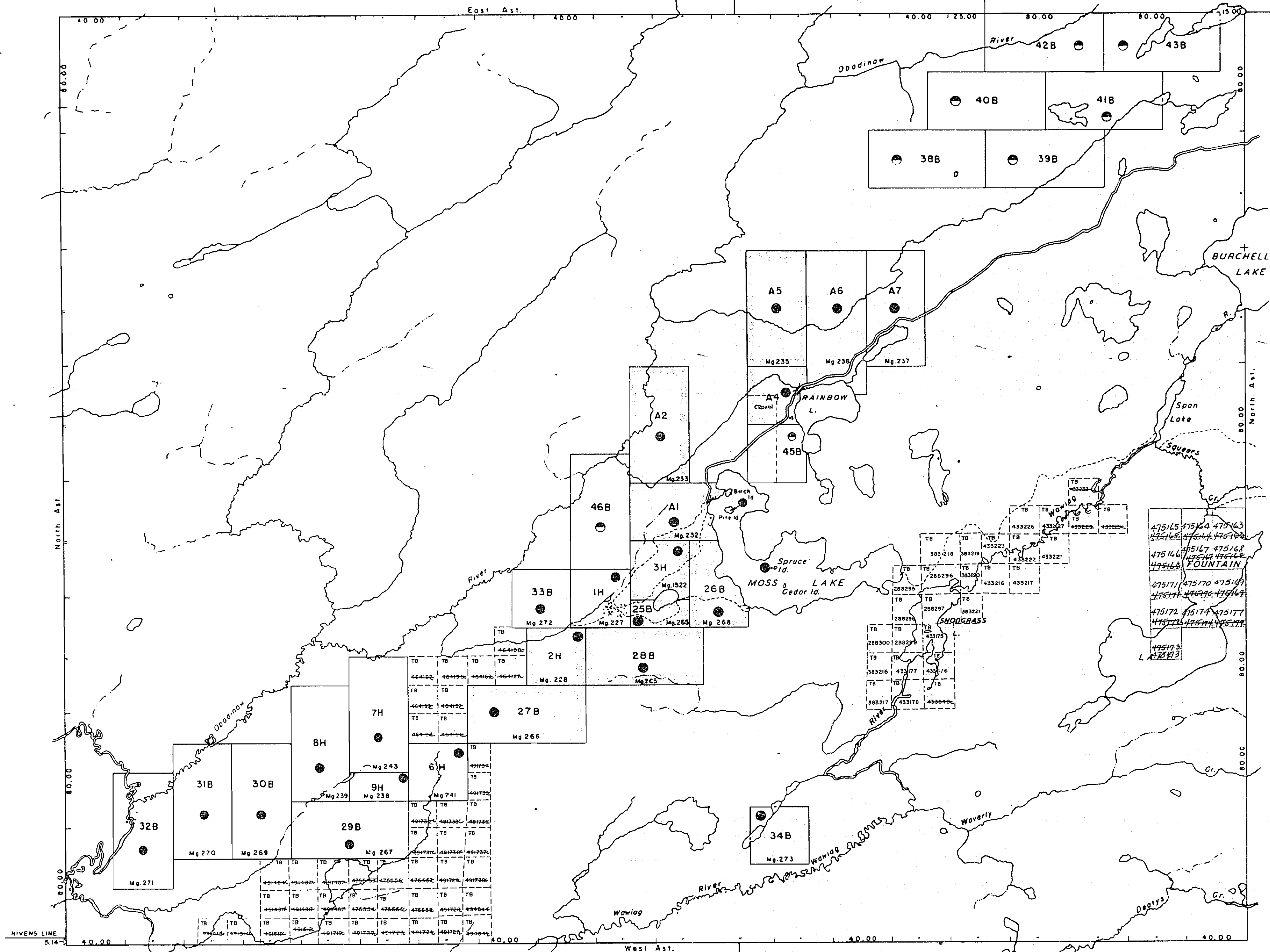


TILLY LAKE M.2442

TILLY LAKE M.2442

BURCHELL LAKE M.2446

A M E S M.1631



REFERENCES

TOPOGRAPHY
LAKES RIVERS ETC FROM FOREST
RESOURCES INVENTORY SHEET NO. 485903 485904
484903 484904

SURVEYS
TOWNSHIP OF MOSS SURVEYED BY H WILSON PLS
1875. FIELD NOTE BOOK NO 1508.

CERTIFICATE
THE SUBDIVISION OF THE TOWNSHIP OF MOSS, EXCLUSIVE
OF LOTS 1 TO 4, CONCESSIONS II, III AND IV AS
SURVEYED BY HUGH WILSON P.L.S. IN NOV. 1875, IS
HEREBY ANNULLED. SEE OFFICIAL PLAN SIGNED BY
F.A. MAC DOUGALL, DEPUTY MINISTER, DEPARTMENT OF
LANDS AND FORESTS, OCT. 14th 1953.

CERTIFICATE
THE SUBDIVISION OF THE TOWNSHIP OF MOSS AS LAD OUT
INTO LOTS AND CONCESSIONS AND SHOWN ON A PLAN OF
SURVEY DATED NOVEMBER, 1875 BY HUGH WILSON P.L.S. IS
HEREBY ANNULLED UNDER AUTHORITY OF SUBSECTION 1 OF
SECTION II OF THE PUBLIC LANDS ACT AND THE AMENDED
PLAN LODGED AT THE LAND REGISTRATION OFFICE AT
THUNDER BAY, ONTARIO, PURSUANT TO SUBSECTION 2 OF
THE SAID ACT.

SURVEYS PERFORMED HENCEFORTH WITHIN THE FORMER
SUBDIVISION OF THE TOWNSHIP OF MOSS SHALL BE
CLASSIFIED AS BEING IN UNSUBDIVIDED TERRITORY,
WHICH MEANS THAT EACH SURVEYED PARCEL MUST
BE DESIGNATED BY ITS MINING CLAIM NUMBER, OR IF
NOT A MINING CLAIM, BY THE SURVEYOR'S OFFICIAL
LETTERS AND NUMBERS. EACH SURVEY MUST ADHERE
TO THE FORM OF SURVEY MADE IN ANY OTHER
UNSURVEYED AREA OF UNSUBDIVIDED TOWNSHIP.

TORONTO, ONTARIO
26 JULY 1978

LEGEND

PAVED ROAD	
GRAVEL ROAD	
OTHER ROADS	
TRAIL OR PATH	
HIGHWAY ROUTE NO.	
ELECTRIC POWER LINE	
TELEPHONE LINE	
RAILROAD & RIGHT OF WAY	
RAPIDS PORTAGE	
NON PERENNIAL STREAM	
EDGE OF CLEARING	
TREELESS MUSSEG OR MARSH	
BRIDGE BUILDINGS	

DISPOSITION OF CROWN LANDS

PATENT, SURFACE AND MINING RIGHTS	
" SURFACE RIGHTS ONLY	
" MINING RIGHTS ONLY	
LEASE, SURFACE AND MINING RIGHTS	
" SURFACE RIGHTS ONLY	
" MINING RIGHTS ONLY	
LICENCE OF OCCUPATION	

ONTARIO
MINISTRY OF NATURAL RESOURCES
SURVEYS AND MAPPING BRANCH

TOWNSHIP OF

MOSS

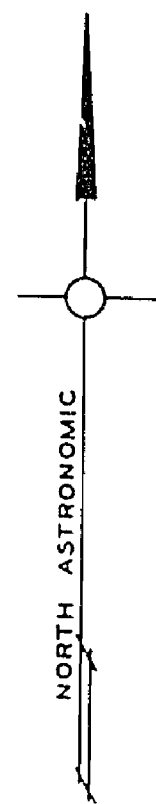
DISTRICT OF
THUNDER BAY

THUNDER BAY
MINING DIVISION

DR. S.J.F. CH. D.F.M. APP. E.J.D. AUG. 20 1954

SCALE 1 INCH = 40 CHS. DWG. NO.

TORONTO, CANADA M-1826



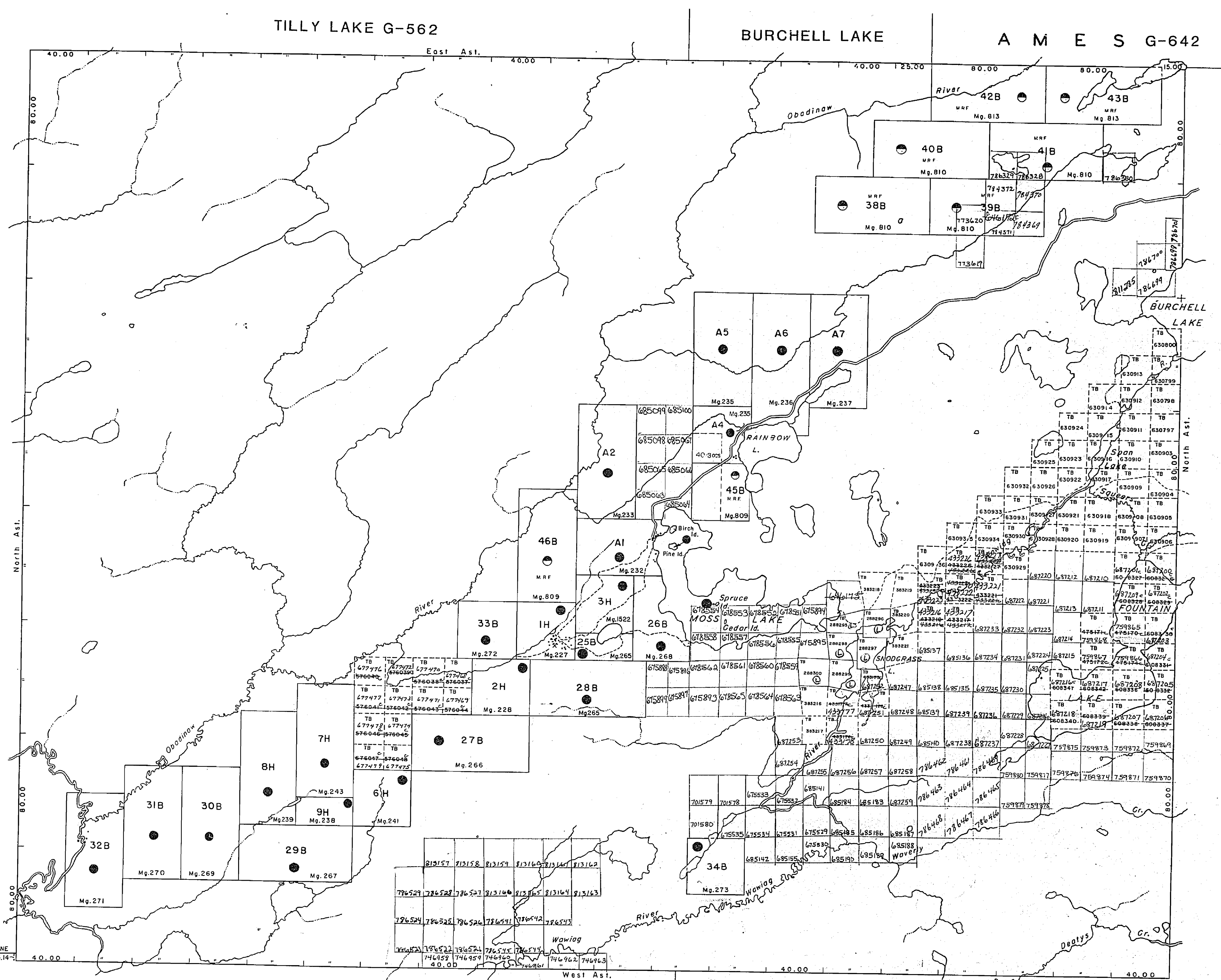
TILLY LAKE G-562

TILLY LAKE G-562

BURCHELL LAKE

A M E S G-642

REFERENCES



LEGEND

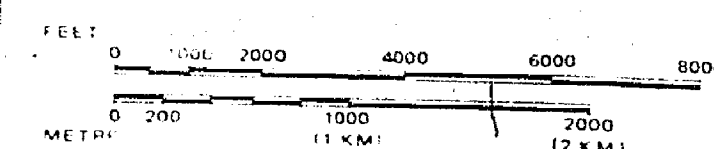
- HIGHWAY AND ROUTE No.
- OTHER ROADS
- TRAILS
- SURVEYED LINES:
 - TOWNSHIP, BASE LINES, ETC.
 - LOTS, MINING CLAIMS, PARCELS, ETC.
- UNSURVEYED LINES:
 - LOT LINES
 - PARCEL BOUNDARY
 - MINING CLAIMS ETC.
- RAILWAY AND RIGHT OF WAY
- UTILITY LINES
- NON-PERENNIAL STREAM
- FLOODING OR FLOODING RIGHTS
- SUBDIVISION OF IMPOST PLAN
- RESERVATIONS
- ORIGINAL SHORELINE
- MARSH OR MUSKEG
- MINES
- TRAVERSE MONUMENT

DISPOSITION OF CROWN LANDS

TYPE OF DOCUMENT	SYMBOL
PATENT, SURFACE & MINING RIGHTS	
" SURFACE RIGHTS ONLY	
" MINING RIGHTS ONLY	
LEASE SURFACE & MINING RIGHTS	
" SURFACE RIGHTS ONLY	
" MINING RIGHTS ONLY	
LICENCE OF OCCUPATION	
ORDER-IN-COUNCIL	
RESERVATION	
CANCELLED	
SAND & GRAVEL	

NOTE: MINING RIGHTS IN PARCELS PATENTED PRIOR TO MAY 6, 1912, VESTED IN ORIGINAL PATENTEE BY THE PUBLIC LANDS ACT, R.S.O. 1910, CHAP. 380, SEC. 63, SUBSEC. 1.

SCALE 1 INCH = 40 CHAINS



TOWNSHIP

MOSS

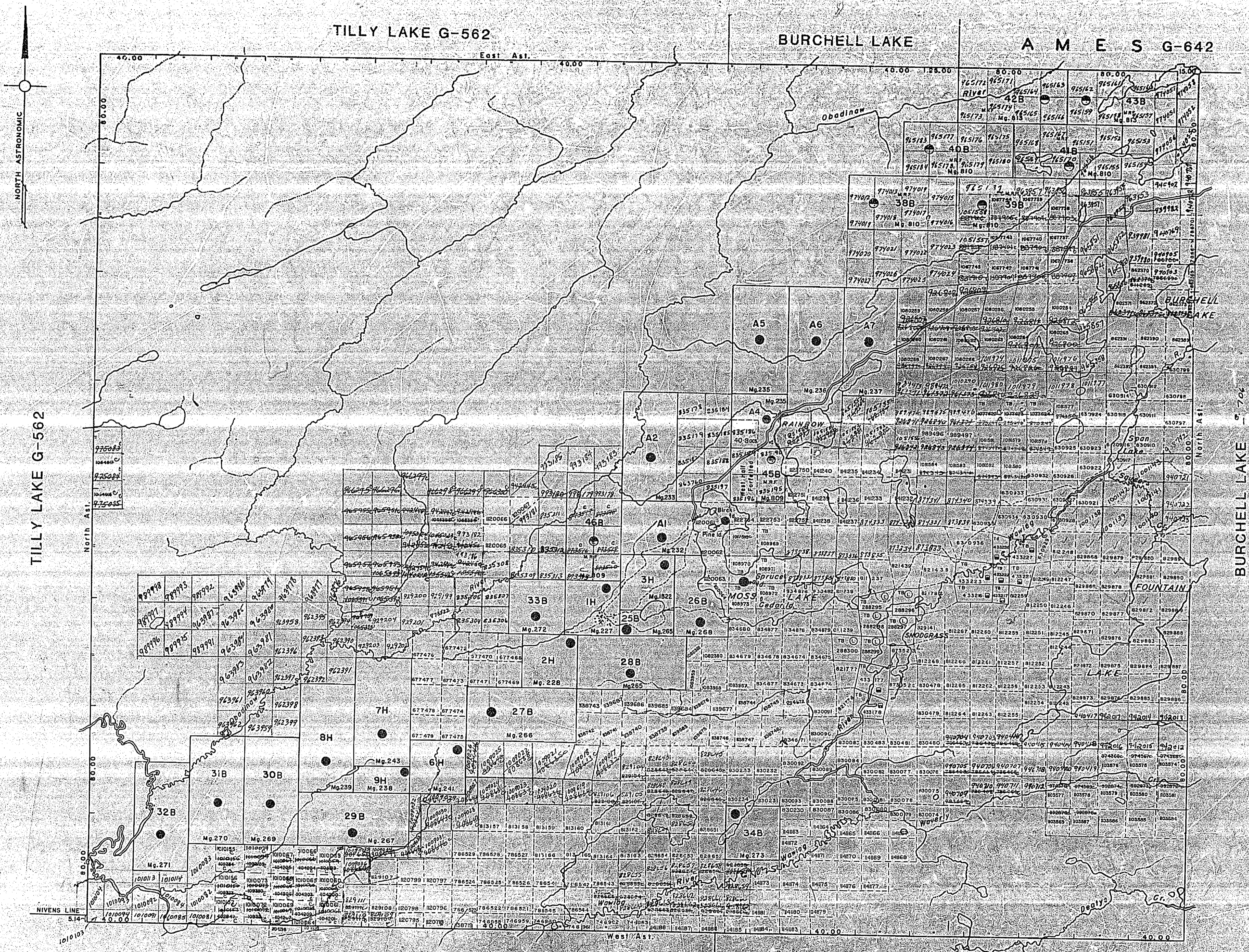
M.N.R. ADMINISTRATIVE DISTRICT
 THUNDER BAY
 MINING DIVISION
 THUNDER BAY
 LAND TITLES / REGISTRY DIVISION
 THUNDER BAY

Ministry of Natural Resources Ontario
 Land Management Branch

Date MARCH 1982

Number

G-676




LEGEND

HIGHWAY AND ROUTE No.	
OTHER ROADS	
TRAILS	
SURVEYED LINES:	
TOWNSHIPS, BASE LINES, ETC.	
LOTS, MINING CLAIMS, PARCELS, ETC.	
UNSURVEYED LINES:	
LOT LIMITS	
PARCEL BOUNDARY	
MINING CLAIMS, ETC.	
RAILWAY AND RIGHT OF WAY	
UTILITY LINES	
NON-PERENNIAL STREAM	
FLOODING OR FLOODING RIGHTS	
SUBDIVISION OR COMPOSITE PLAN	
RESERVATIONS	
ORIGINAL SHORELINE	
MARSH OR MUSKEG	
MINES	
TRAVERSE MONUMENT	

DISPOSITION OF CROWN LANDS

TYPE OF DOCUMENT	SYMBOL
PATENT, SURFACE & MINING RIGHTS	
SURFACE RIGHTS ONLY	
MINING RIGHTS ONLY	
LEASE, SURFACE & MINING RIGHTS	
SURFACE RIGHTS ONLY	
MINING RIGHTS ONLY	
LICENCE OF OCCUPATION	
ORDER IN COUNCIL	
RESERVATION	
CANCELLED	
SAND & GRAVEL	

NOTE: MINING RIGHTS IN PARCELS PATENTED PRIOR TO MAY 6, 1915, VESTED IN ORIGINAL PATENTEES BY THE PUBLIC LANDS ACT, R.S.O. 1970, CHAP. 300, SEC. 83, SUBSEC. 1



TOWNSHIP
MOSS
 M.N.R. ADMINISTRATIVE DISTRICT
THUNDER BAY
 MINING DIVISION
THUNDER BAY
 LAND TITLES / REGISTRY DIVISION
THUNDER BAY

Ministry of Natural Resources
 Land Management Branch
 Ontario
 OUT-OF-SERVICE JAN. 31/80

Date: MARCH 1982
 Number: G-676
 September 20, 1985

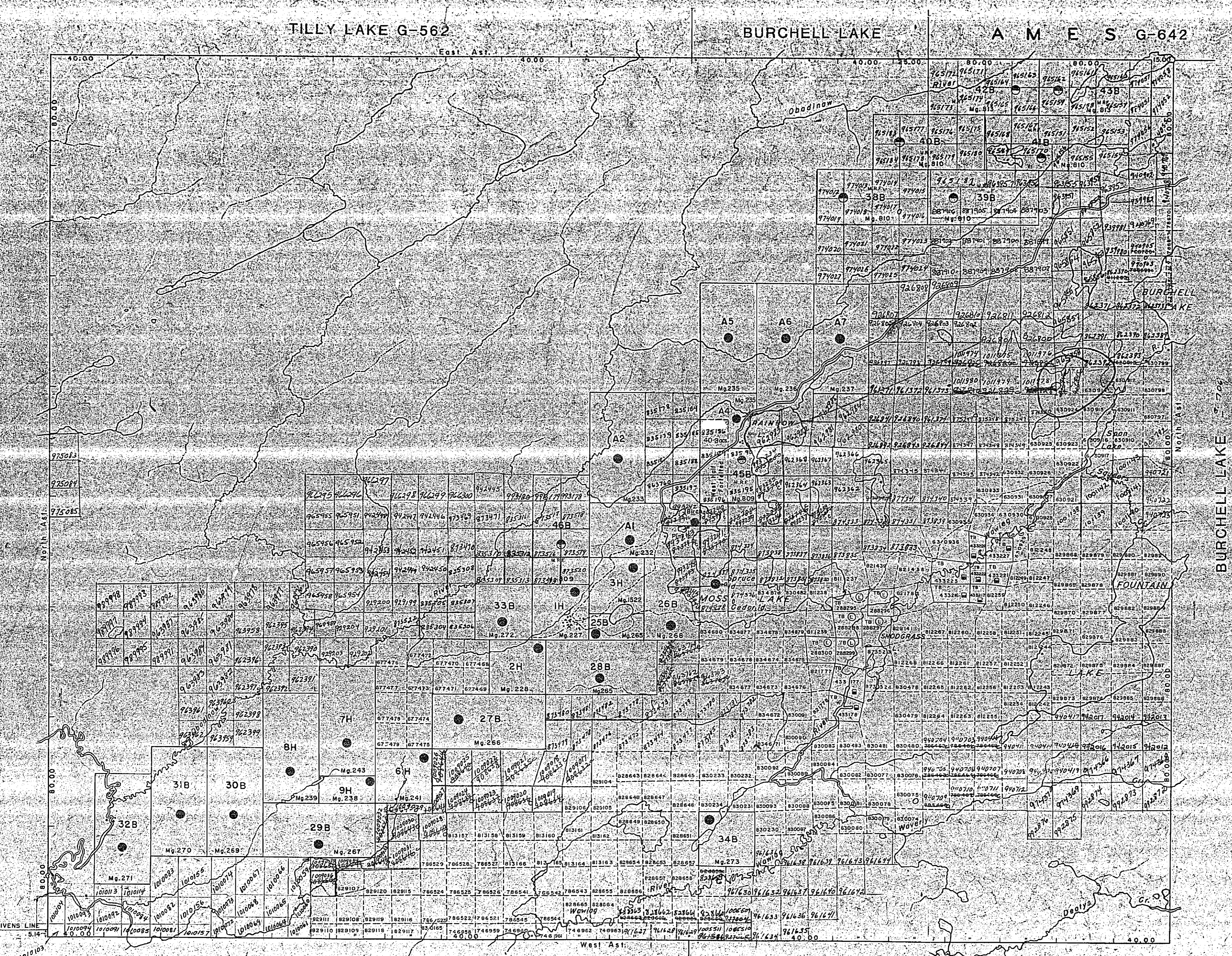
TILLY LAKE G-562

BURCHELL LAKE

A M E S G-642

POWELL LAKE G-549

NELSON LAKE



003 30/97

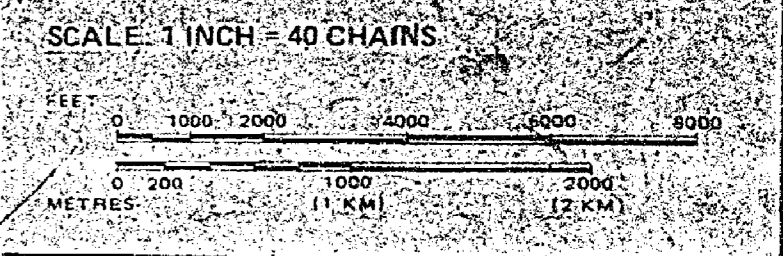
LEGEND

- HIGHWAY AND ROUTE
- OTHER ROADS
- TRAILS
- SURVEYED LINES
- TOWNSHIP, BASE LINES, ETC.
- LOTS, MINING CLAIMS, PARCELS, ETC.
- UNSURVEYED LINES
- LOT LIMIT
- PARCEL BOUNDARY
- MINING CLAIMS, ETC.
- RAILWAY AND RIGHT OF WAY
- UTILITY LINES
- NON PERENNIAL STREAM
- FLOODING OR FLOODING RIGHTS
- SUBDIVISION OR COMPOSITE PLAN
- RESERVATIONS
- ORIGINAL SHORELINE
- MARSH OR MUSKIE
- MINES
- TRAVERSE MONUMENT

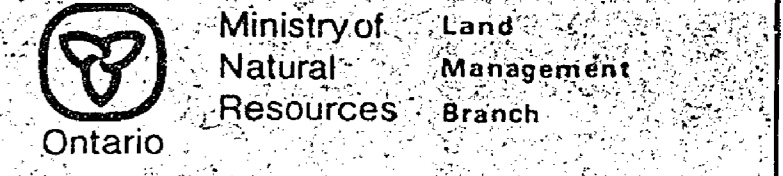
DISPOSITION OF CROWN LANDS


TYPE OF DOCUMENT	SYMBOL
PATENT SURFACE & MINING RIGHTS	○
SURFACE RIGHTS ONLY	○
MINING RIGHTS ONLY	○
LEASE SURFACE & MINING RIGHTS	○
SURFACE RIGHTS ONLY	○
MINING RIGHTS ONLY	○
LICENCE OF OCCUPATION	○
ORDER IN COUNCIL	○
RESERVATION	○
CANCELLED	○
SAND & GRAVEL	○

NOTE: MINING RIGHTS IN PARCELS PATENTED PRIOR TO MAY 6, 1917, VESTED IN ORIGINAL PATENTEES BY THE PUBLIC LANDS ACT, R.S.O. 1970, CHAP. 340, SEC. 63, SUBSEC. 1.



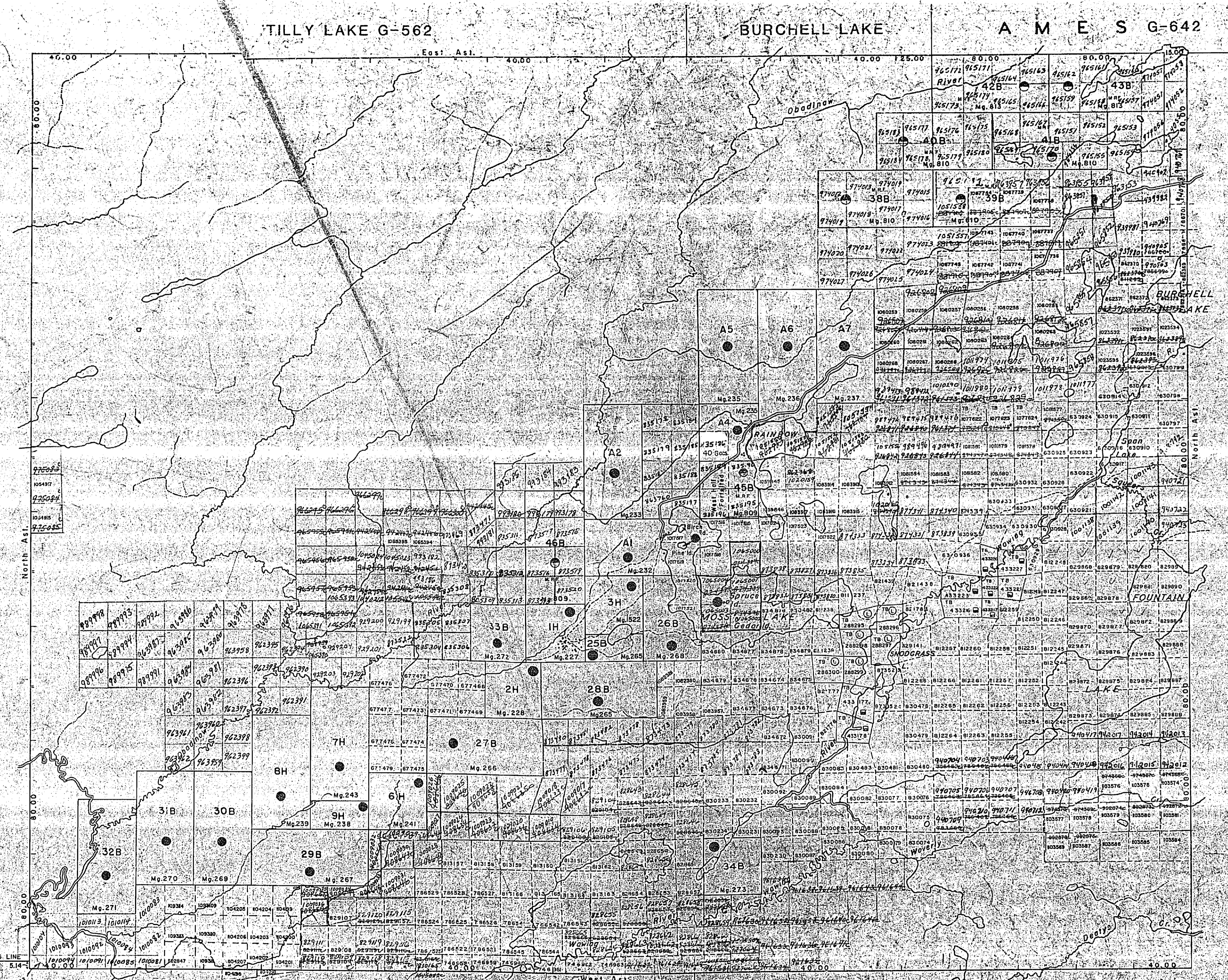
TOWNSHIP
MOSS
 M.N.R. ADMINISTRATIVE DISTRICT
THUNDER BAY
 MINING DIVISION
THUNDER BAY
 LAND TITLES / REGISTRY DIVISION
THUNDER BAY





TILLY LAKE G-562

NIVENS LINE



89 APR 17 11 07

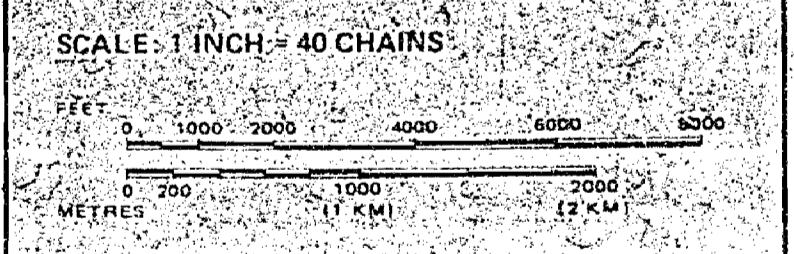
LEGEND

HIGHWAY AND ROUTE No	
OTHER ROADS	
TRAILS	
SURVEYED LINES	
TOWNSHIP, BASE LINES ETC	
LOTS, MINES, CLAIMS, PARCELS, ETC	
UNSURVEYED LINES	
LOT LINES	
PARCELS, BOUNDARY	
MINING CLAIMS ETC	
RAILWAY AND RIGHT OF WAY	
UTILITY LINES	
NON-PERENNIAL STREAM	
FLOODING OR FLOODING RIGHTS	
SUBDIVISION OR COMPOSITE PLAN	
RESERVATIONS	
ORIGINAL SHORELINE	
MARSH OR MUSKEG	
MINES	
TRAVERSE MONUMENT	

DISPOSITION OF CROWN LANDS

TYPE OF DOCUMENT	SYMBOL
PATENT, SURFACE & MINING RIGHTS	
SURFACE RIGHTS ONLY	
MINING RIGHTS ONLY	
LEASE, SURFACE & MINING RIGHTS	
SURFACE RIGHTS ONLY	
MINING RIGHTS ONLY	
LICENCE OF OCCUPATION	
ORDER IN COUNCIL	
RESERVATION	
CANCELLED	
SAND & GRAVEL	

NOTE: MINING RIGHTS IN PARCELS PATENTED PRIOR TO MAY 1, 1912, VESTED IN ORIGINAL PATENTEE BY THE PUBLIC LANDS ACT, R.S.O. 1910, CHAP. 380, SEC. 63, 64 & 65.



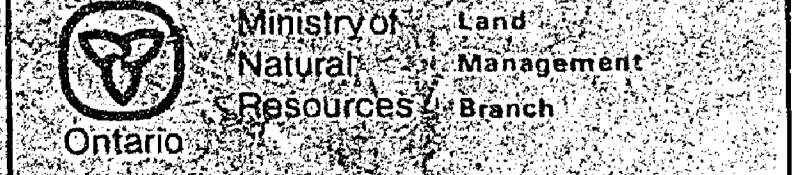
TOWNSHIP

MOSS

M.N.R. ADMINISTRATIVE DISTRICT
THUNDER BAY

MINING DIVISION
THUNDER BAY

LAND TITLES / REGISTRY DIVISION
THUNDER BAY



Date: MARCH 1982

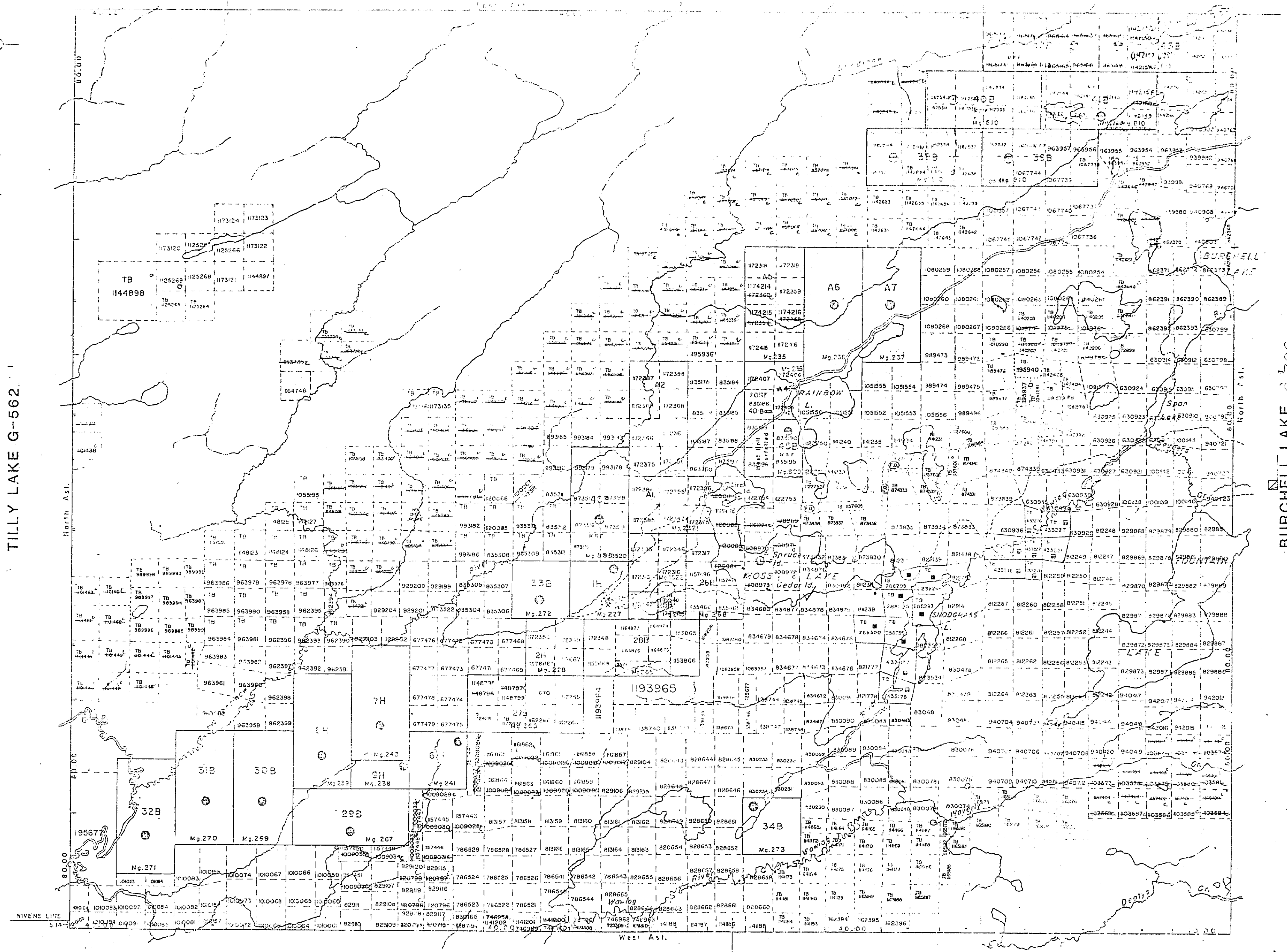
Number: G-676

September 20, 1985

TILLY LAKE G-562

BURCHELL LAKE

A M E S G-642



TILLY LAKE G-562

BURCHELL LAKE G-706

POWELL LAKE G-549

NELSON LAKE

THE INFORMATION THAT APPEARS ON THIS MAP HAS BEEN COMPILED FROM VARIOUS SOURCES AND ACCURACY IS NOT GUARANTEED. THOSE WISHING TO STAKE MINING CLAIMS SHOULD CONSULT WITH THE MINING RECORDER, MINISTRY OF NORTHERN DEVELOPMENT AND MINES, FOR ADDITIONAL INFORMATION ON THE STATUS OF THE LANDS SHOWN HEREON.

FILED ONLY APPLICATION TO RECORD

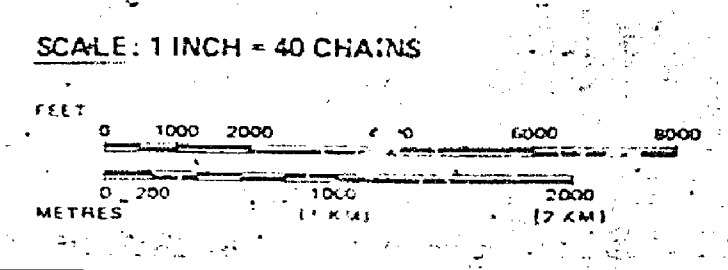
LEGEND

- HIGHWAY AND ROUTES
- OTHER ROADS
- TRAILS
- SURVEYED LINES:
 - TOWNSHIPS, BASE LINES, ETC.
 - LOTS, MINING CLAIMS, PARCELS, ETC.
- UNSURVEYED LINES
- LOT LINES
- PARCEL BOUNDARY
- MINING CLAIMS, ETC.
- RAILWAY AND RIGHT OF WAY
- UTILITY LINES
- NON-PERENNIAL STREAM
- FLOODING OR FLOODING RIGHTS
- SUBDIVISION OR COMPOSITE PLAN
- RESERVATIONS
- ORIGINAL SHORELINE
- MINING CLAIMS
- MINES
- TRAVERSE MONUMENT

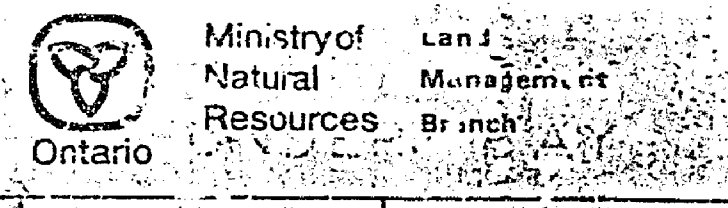
DISPOSITION OF CROWN LANDS

TYPE OF DOCUMENT	SYMBOL
PATENT, SURFACE & MINING RIGHTS	○
" SURFACE RIGHTS ONLY	○
" MINING RIGHTS ONLY	○
LEASE, SURFACE & MINING RIGHTS	□
" SURFACE RIGHTS ONLY	□
" MINING RIGHTS ONLY	□
LICENSE OF OCCUPATION	○
GRANT BY COUNCIL	○
RESERVATION	○
CANCELLED	○
SAND & GRAVEL	○
LAND USE PERMITS FOR COMMERCIAL TOURISM/OUTPOST CLAIMS	○

(NOTE: MINING RIGHTS IN PARCELS PATENTED PRIOR TO MAY 1, 1913, VESTED IN ORIGINAL PATENTEE BY THE PUBLIC LANDS ACT, R.S.O. 1970, CHAP. 290, S. 43, SUBSEC. 1.)



TOWNSHIP: **MOSS**
 M.N.R. ADMINISTRATIVE DISTRICT: **THUNDER BAY**
 MINING DIVISION: **THUNDER BAY**
 LAND TITLES / REGISTRY DIVISION: **THUNDER BAY**



Date: **MARCH 1982**
 Number: **1216**
 IN SERVICE: JAN 31/90
G-676

201 SEP 23 AM 9 11
 NOT RECORDED
 REGISTERED

TILLY LAKE G-562

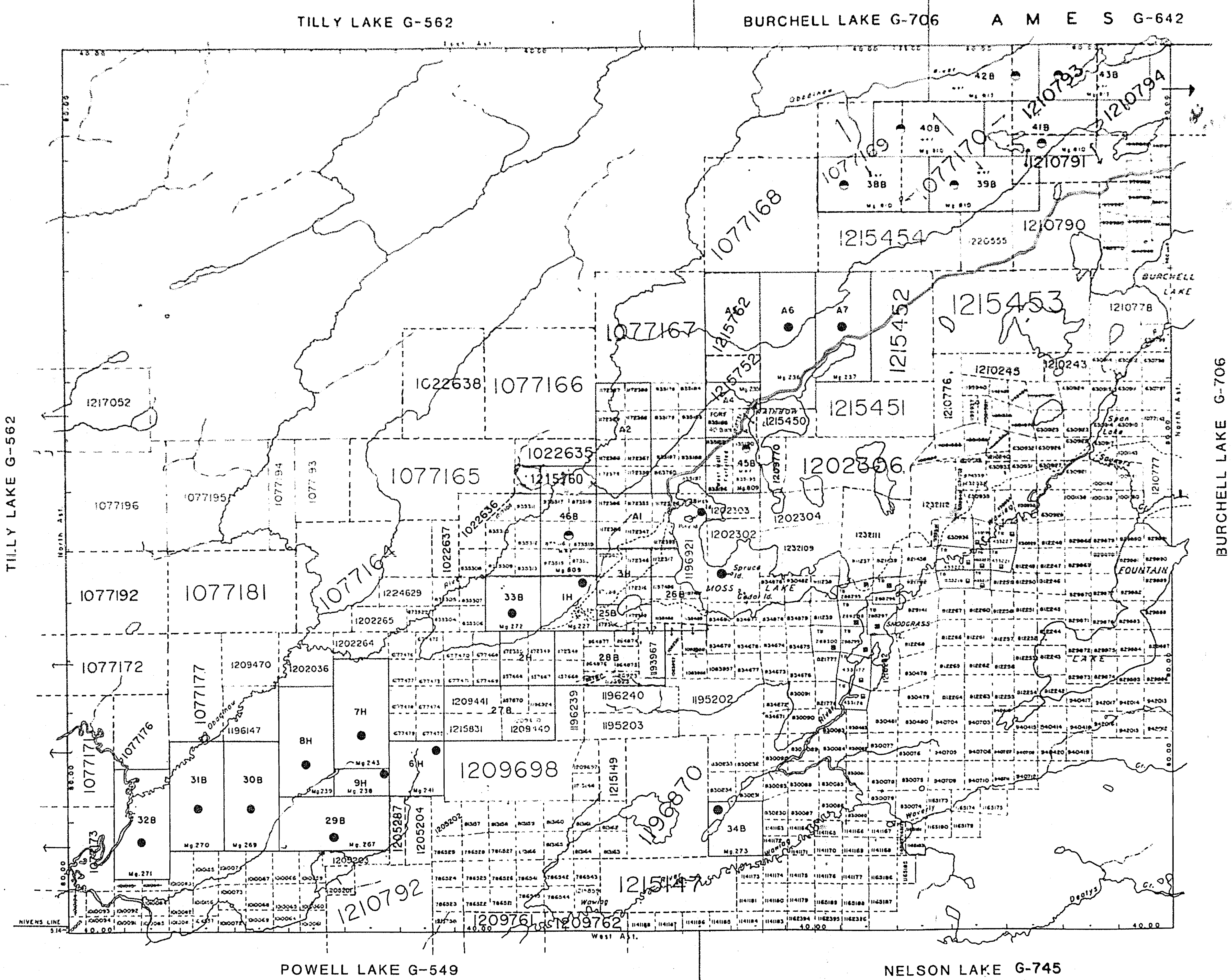
BURCHELL LAKE G-706

A M E S G-642

DATE OF ISSUE

NOV 19 1988

MINISTERIAL RECORDS OFFICE - SUDBURY



NOTICE:
The information that appears on this map has been compiled from various sources, and accuracy is not guaranteed. It is intended for planning purposes only and should not be used for any other purpose. The Ministry of Natural Resources and Forestry is not responsible for any errors or omissions. For more information, contact the Ministry of Natural Resources and Forestry, Sudbury Office.

LEGEND


- OPEN ROAD
- TRAIL
- RAILROAD
- TOWNSHIP BOUNDARY
- COUNTY BOUNDARY
- UNINCORPORATED TOWNSHIP
- PARTIAL BOUNDARY
- MINING CLAIM
- RAILROAD AND RIGHT OF WAY
- TRAIL
- NON-PERMANENT STREAM
- FLOODING OR FLOODING RIGHTS
- SUBDIVISION OR COMPOSITE PLAN
- RESERVATION
- ORIGINAL SURVEY LINE
- MARSH OR MUSKIEG
- MINES
- TRAVEL MONUMENT

DISPOSITION OF CROWN LANDS

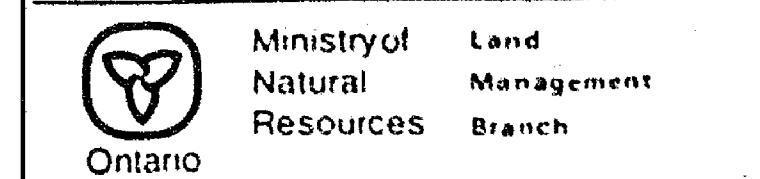
TYPE OF DOCUMENT	SYMBOL
PATENT SURFACE & MINING RIGHTS	○
SURFACE RIGHTS ONLY	○
MINING RIGHTS ONLY	○
LEASE SURFACE & MINING RIGHTS	○
SURFACE RIGHTS ONLY	○
MINING RIGHTS ONLY	○
LICENSE OF OCCUPATION	○
ORDER IN COUNCIL	○
RESERVATION	○
CANCELLED	○
SAND & GRAVEL	○

NOTE: MINING RIGHTS IN PARCELS PATENTED PRIOR TO 1912 LISTED IN ORIGINAL PATENTS BY THE PUBLIC LANDS ACT, R.S.O. 1912, CHAP. 340, SEC. 42, SUBSEC. 1.

SCALE 1 INCH = 40 CHAINS



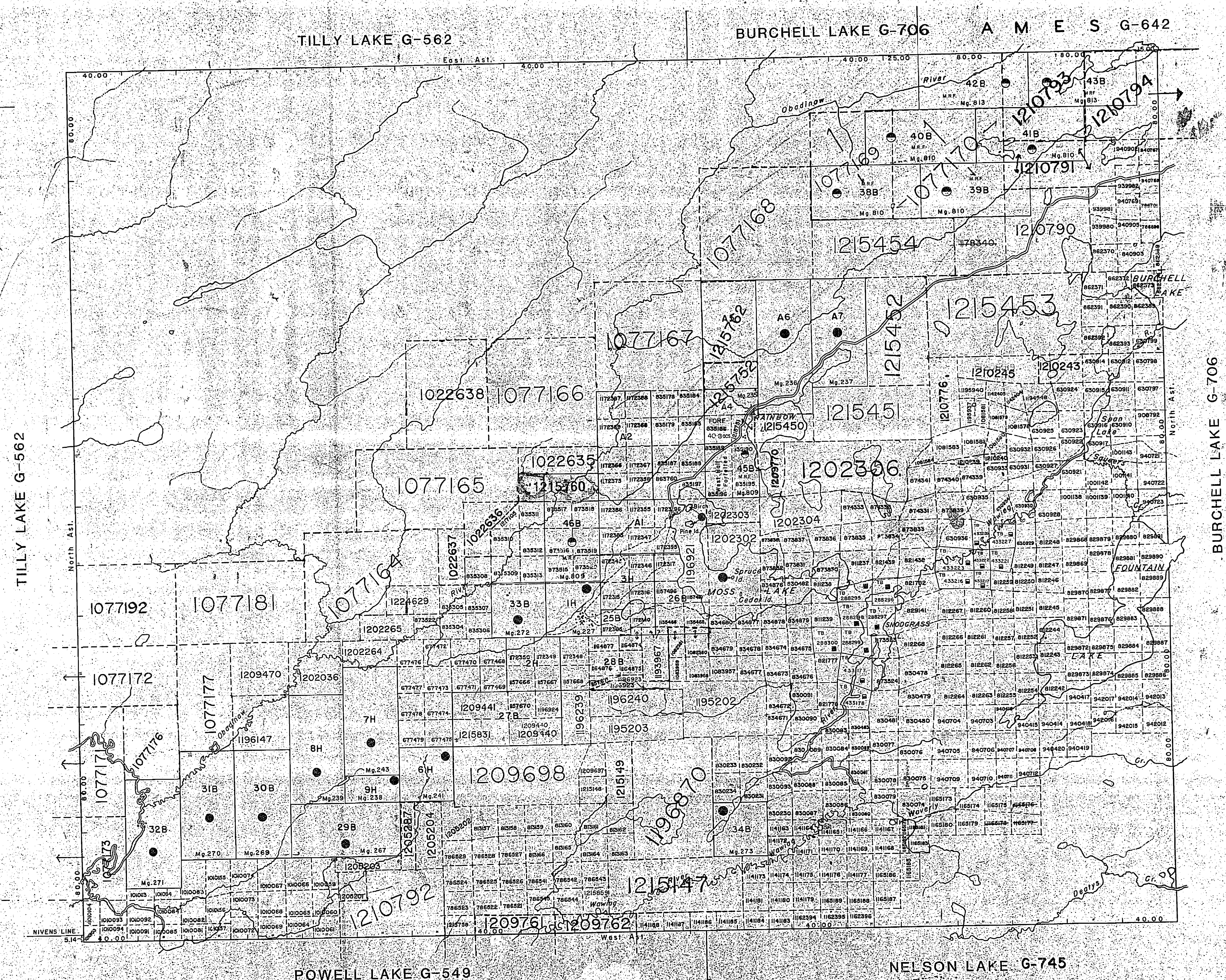
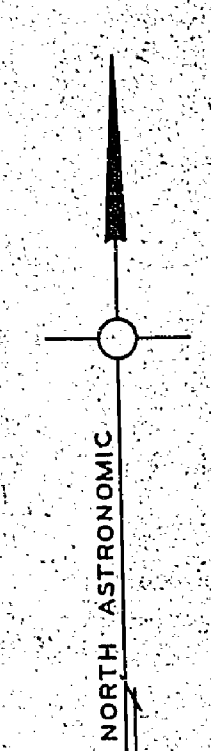
TOWNSHIP
MOSS
M.N.R. ADMINISTRATIVE DISTRICT
THUNDER BAY
MINING DIVISION
THUNDER BAY
LAND TITLES / REGISTRY DIVISION
THUNDER BAY



Date: MARCH 1982
In Service Sep. 27/94.
Number: **G-676**

REFERENCES

REFERENCES



DATE OF ISSUE

SEP 02 1997
PROVINCIAL RECORDING
OFFICE SUDBURY

NOTICE:
The information that appears on this map has been compiled from various sources, and accuracy is not guaranteed. Those wishing to stake mining claims should consult with the Mining Recorder, Ministry of Northern Development and Mines, for additional information on the status of the lands shown on this map.

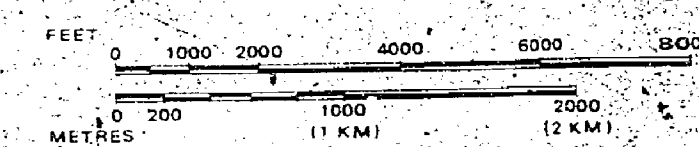
LEGEND

- HIGHWAY AND ROUTE NO.
- OTHER ROADS
- TRAILS
- SURVEYED LINES
- LOTS, MINING CLAIMS, PARCELS ETC.
- UNSURVEYED LINES
- LOT LINES
- PARCEL BOUNDARY
- MINING CLAIMS ETC.
- RAILWAY AND RIGHT OF WAY
- UTILITY LINES
- NON-PERENNIAL STREAM
- FLOODING OR FLOODING RIGHTS
- SUBDIVISION OR COMPOSITE PLAN
- RESERVATIONS
- ORIGINAL SHORELINE
- MARSH OR MUSKEG
- MINES
- TRAVERSE MONUMENT

DISPOSITION OF CROWN LANDS

TYPE OF DOCUMENT	SYMBOL
PATENT, SURFACE & MINING RIGHTS	○
SURFACE RIGHTS ONLY	○
MINING RIGHTS ONLY	○
LEASE, SURFACE & MINING RIGHTS	□
SURFACE RIGHTS ONLY	□
MINING RIGHTS ONLY	□
LICENCE OF OCCUPATION	▽
ORDER-IN-COUNCIL	OC
RESERVATION	○
CANCELLED	○
SAND & GRAVEL	○
LAND USE PERMITS FOR COMMERCIAL TOURISM OUTPOST CAMPS	○
NOTE: MINING RIGHTS IN PARCELS PATENTED PRIOR TO M.A.A. 1913 VESTED IN ORIGINAL PATENTEE BY THE PUBLIC LANDS ACT, R.S.O. 1970, CHAP. 380, SEC. 63, SUBSEC. 1.	

SCALE: 1 INCH = 40 CHAINS



TOWNSHIP
MOSS
M.N.R. ADMINISTRATIVE DISTRICT
THUNDER BAY
MINING DIVISION
THUNDER BAY
LAND TITLES / REGISTRY DIVISION
THUNDER BAY



Date: MARCH 1982
In Service Sep. 27/94: **G-676**

TILLY LAKE G-562

BURCHELL LAKE G-706

POWELL LAKE G-549

NELSON LAKE G-745

REFERENCES

REFERENCES

DATE OF ISSUE

FEB 09 1998

PROVINCIAL RECORDING OFFICE - SUDBURY

NOTICE:
The information that appears on this map has been compiled from various sources, and accuracy is not guaranteed. Those wishing to stake mining claims should consult with the Mining Recorder, Ministry of Northern Development and Mines for additional information on the status of the lands shown hereon.

LEGEND

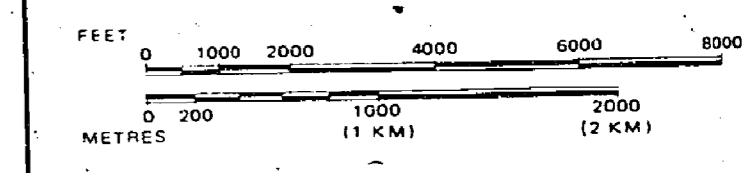
- HIGHWAY AND ROUTE No.
- OTHER ROADS
- TRAILS
- SURVEYED LINES, TOWNSHIPS, BASE LINES, ETC.
- LOTS, MINING CLAIMS, PARCELS, ETC.
- UNSURVEYED LINES:
- LOT LINES
- PARCEL BOUNDARY
- MINING CLAIMS ETC.
- RAILWAY AND RIGHT OF WAY
- UTILITY LINES
- NON-PERENNIAL STREAM
- FLOODING OR FLOODING RIGHTS
- SUBDIVISION OR COMPOSITE PLAN
- RESERVATIONS
- ORIGINAL SHORELINE
- MARSH OR MUSKEG
- MINES
- TRAVERSE MONUMENT

DISPOSITION OF CROWN LANDS

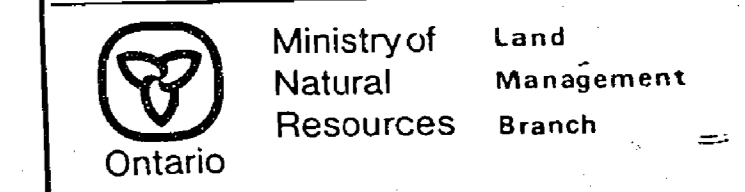
TYPE OF DOCUMENT	SYMBOL
PATENT, SURFACE & MINING RIGHTS	●
" SURFACE RIGHTS ONLY	○
" MINING RIGHTS ONLY	◐
LEASE, SURFACE & MINING RIGHTS	◑
" SURFACE RIGHTS ONLY	◒
" MINING RIGHTS ONLY	◓
LICENCE OF OCCUPATION	◔
ORDER-IN-COUNCIL	◕
RESERVATION	◖
CANCELLED	◗
SAND & GRAVEL	◘
RESERVATIONS FOR COMMERCIAL TOURISM OUTPOST CAMPS	◙

NOTE: MINING RIGHTS IN PARCELS PATENTED PRIOR TO MAY 6, 1913, VESTED IN ORIGINAL PATENTEE BY THE PUBLIC LANDS ACT, P.S.O. 1970, CHAP. 980, SEC. 63, SUBSEC. 1.

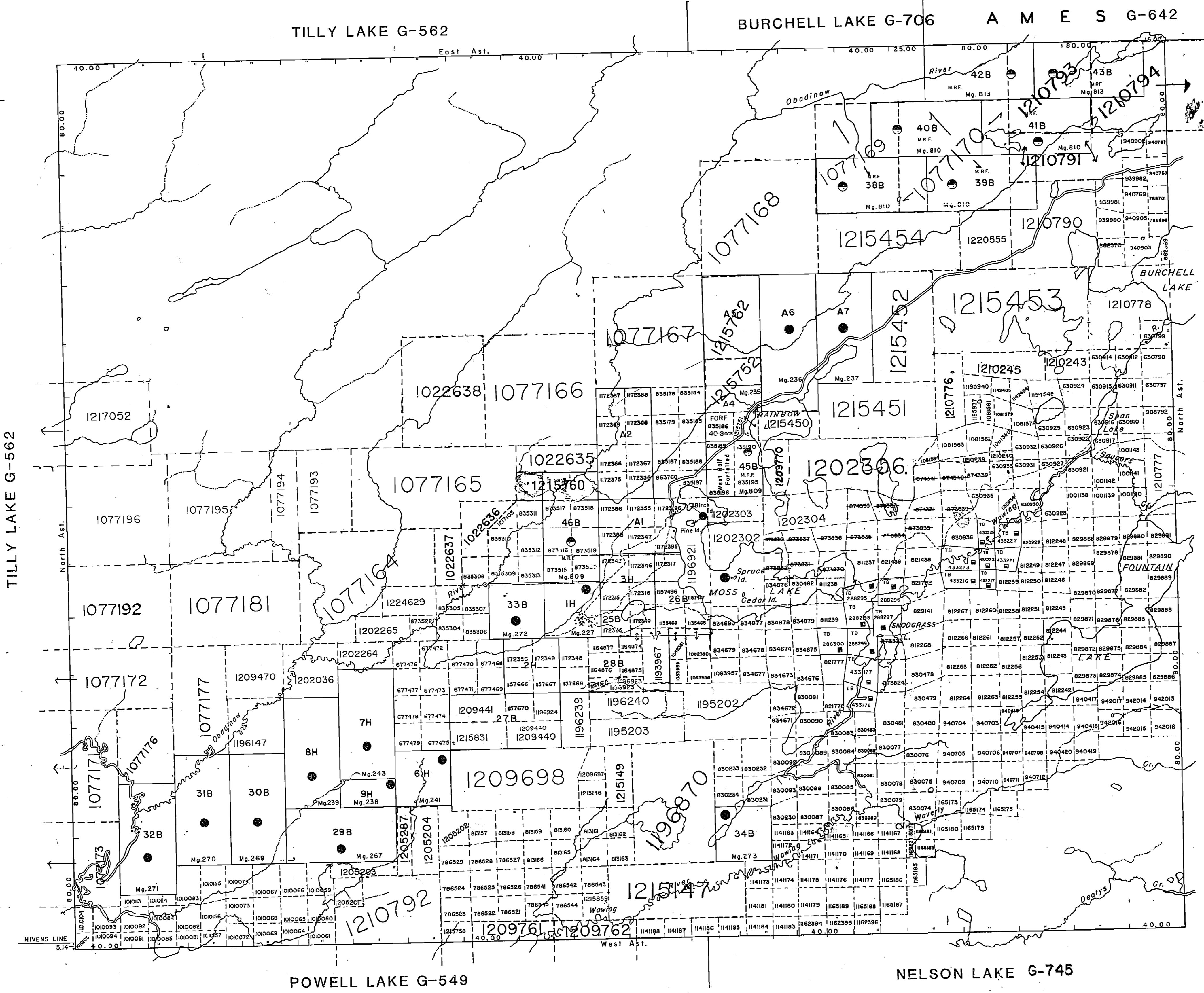
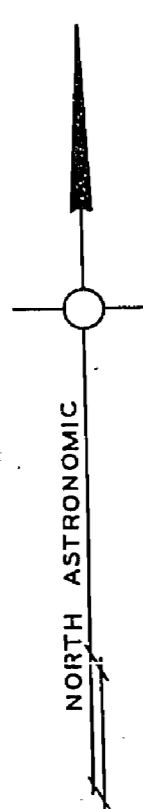
SCALE: 1 INCH = 40 CHAINS



TOWNSHIP
MOSS
M.N.R. ADMINISTRATIVE DISTRICT
THUNDER BAY
MINING DIVISION
THUNDER BAY
LAND TITLES / REGISTRY DIVISION
THUNDER BAY



Date MARCH 1982
In Service Sep. 27/94
Number
G-676



TILLY LAKE G-562

BURCHELL LAKE G-706

TILLY LAKE G-562

BURCHELL LAKE G-706 A M E S G-642

POWELL LAKE G-549

NELSON LAKE G-745

CERTIFICATE

Whereas by the terms of the original survey of the Township of Moss, Ontario, the lands therein were divided into lots numbered 1 to 20 and sections numbered 1 to 8, and as the same have been surveyed by the Surveyors General of the Province of Ontario, Ontario, Oct. 12th 1853.

John MacDonnell
Surveyor General

Note: That the original survey of the Township of Moss, Ontario, was made by the Surveyors General of the Province of Ontario, Ontario, Oct. 12th 1853, and as the same have been surveyed by the Surveyors General of the Province of Ontario, Ontario, Oct. 12th 1853, and as the same have been surveyed by the Surveyors General of the Province of Ontario, Ontario, Oct. 12th 1853.

MOSS

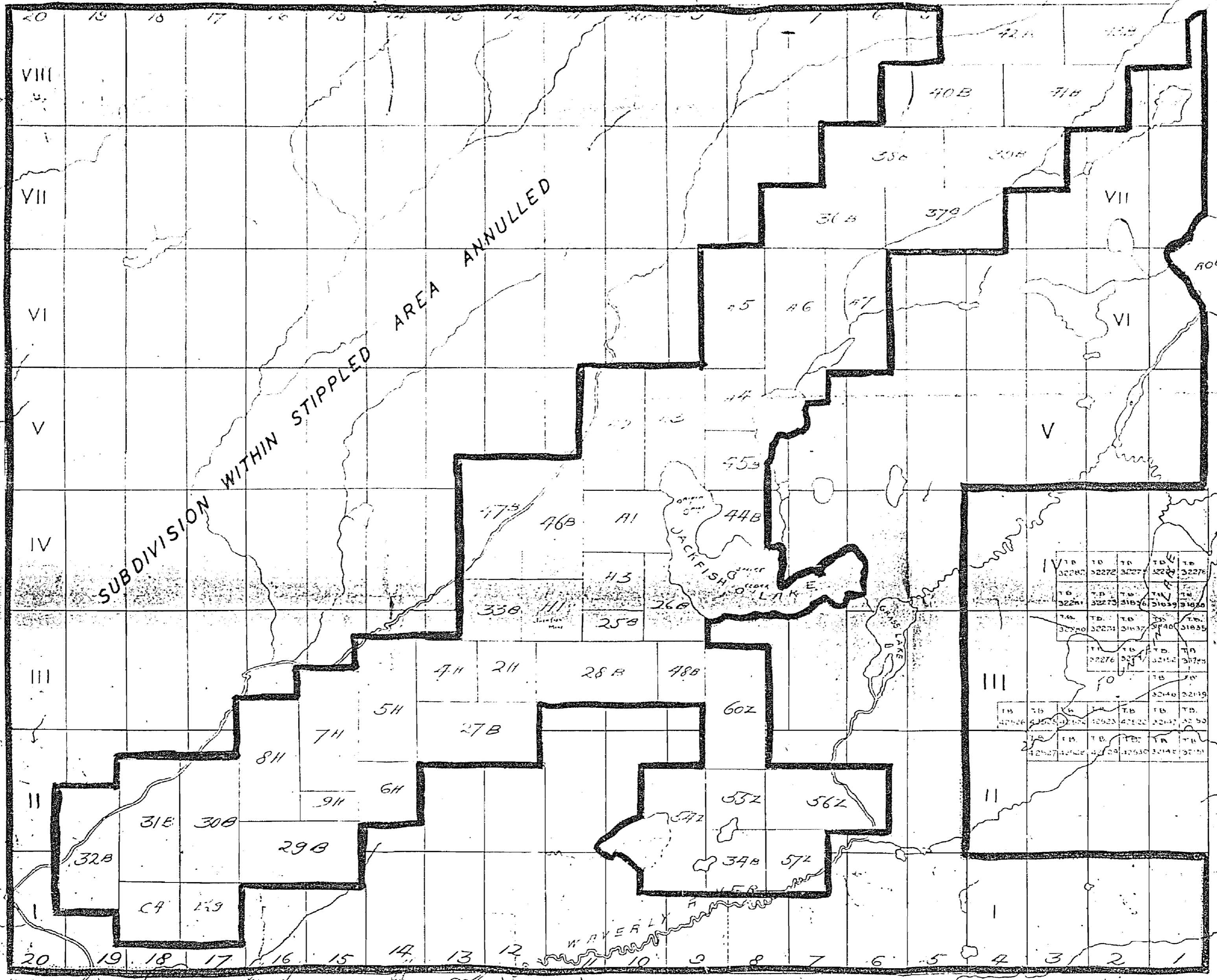
Scale 400 chains to an inch

CERTIFICATE

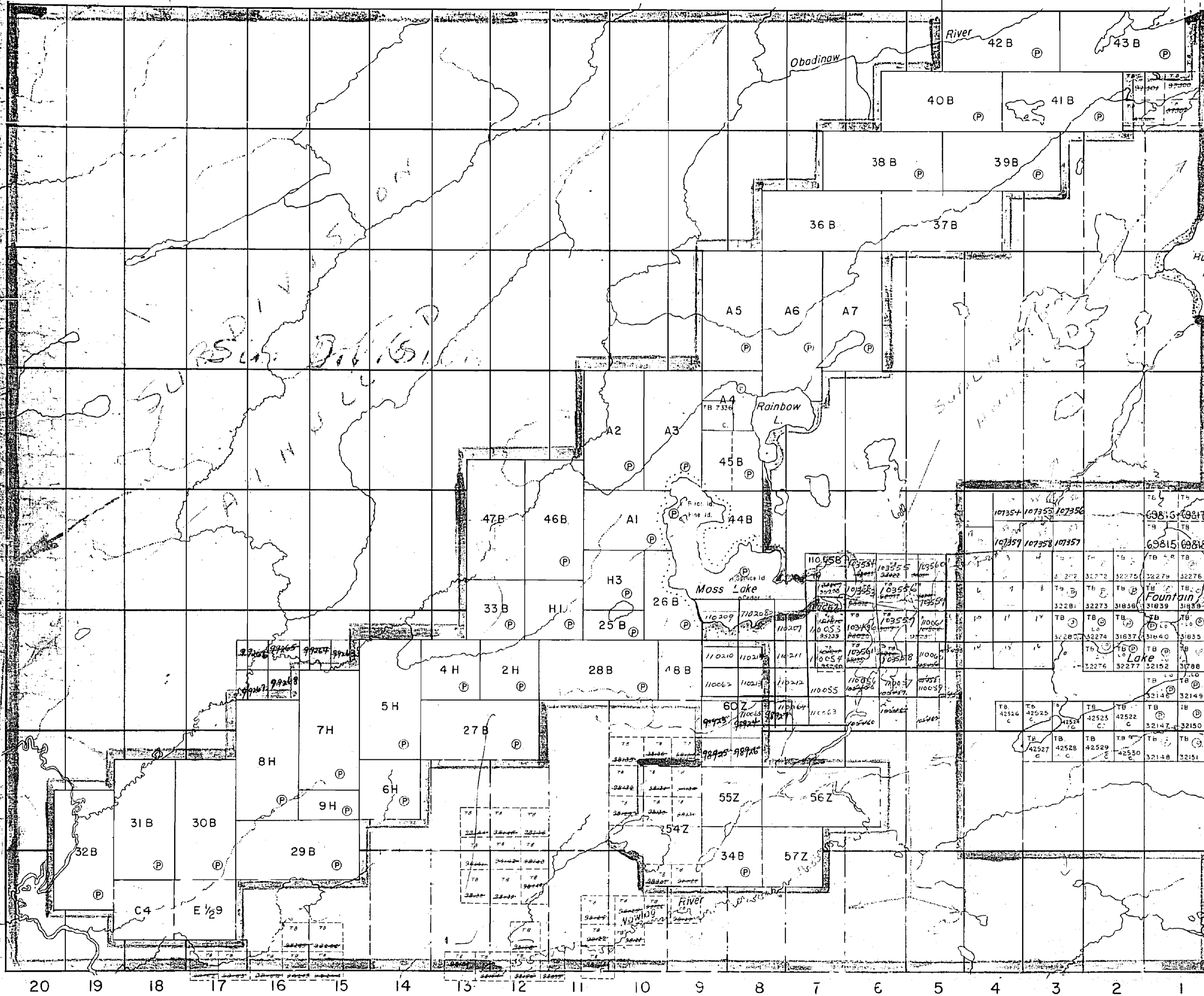
Whereas by the terms of the original survey of the Township of Moss, Ontario, the lands therein were divided into lots numbered 1 to 20 and sections numbered 1 to 8, and as the same have been surveyed by the Surveyors General of the Province of Ontario, Ontario, Oct. 12th 1853, and as the same have been surveyed by the Surveyors General of the Province of Ontario, Ontario, Oct. 12th 1853.

Department of Lands and Forests
Toronto, Ontario, Oct. 12th 1953

John MacDonnell
Surveyor General



Ames Twp.



THE TOWNSHIP OF

MOSS

DISTRICT OF THUNDER BAY

PORT ARTHUR MINING DIVISION

SCALE: 1-INCH= 40 CHAINS

LEGEND

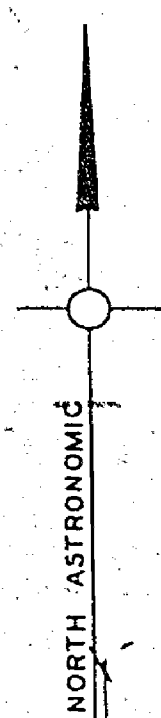
- PATENTED LAND Ⓟ
- CROWN LAND SALE Ⓢ or Ⓞ
- LEASES Ⓞ
- LOCATED LAND Loc.
- LICENSE OF OCCUPATION L.O.
- MINING RIGHTS ONLY M.R.O.
- SURFACE RIGHTS ONLY S.R.O.
- ROADS —
- IMPROVED ROADS —
- KING'S HIGHWAYS —
- RAILWAYS —
- POWER LINES —
- MARSH OR MUSKEG —
- MINES —
- CANCELLED —

NOTES

400' RESERVE TO THE DEPT. OF LANDS & FORESTS SHOWN THUS

PLAN NO.- M.1826

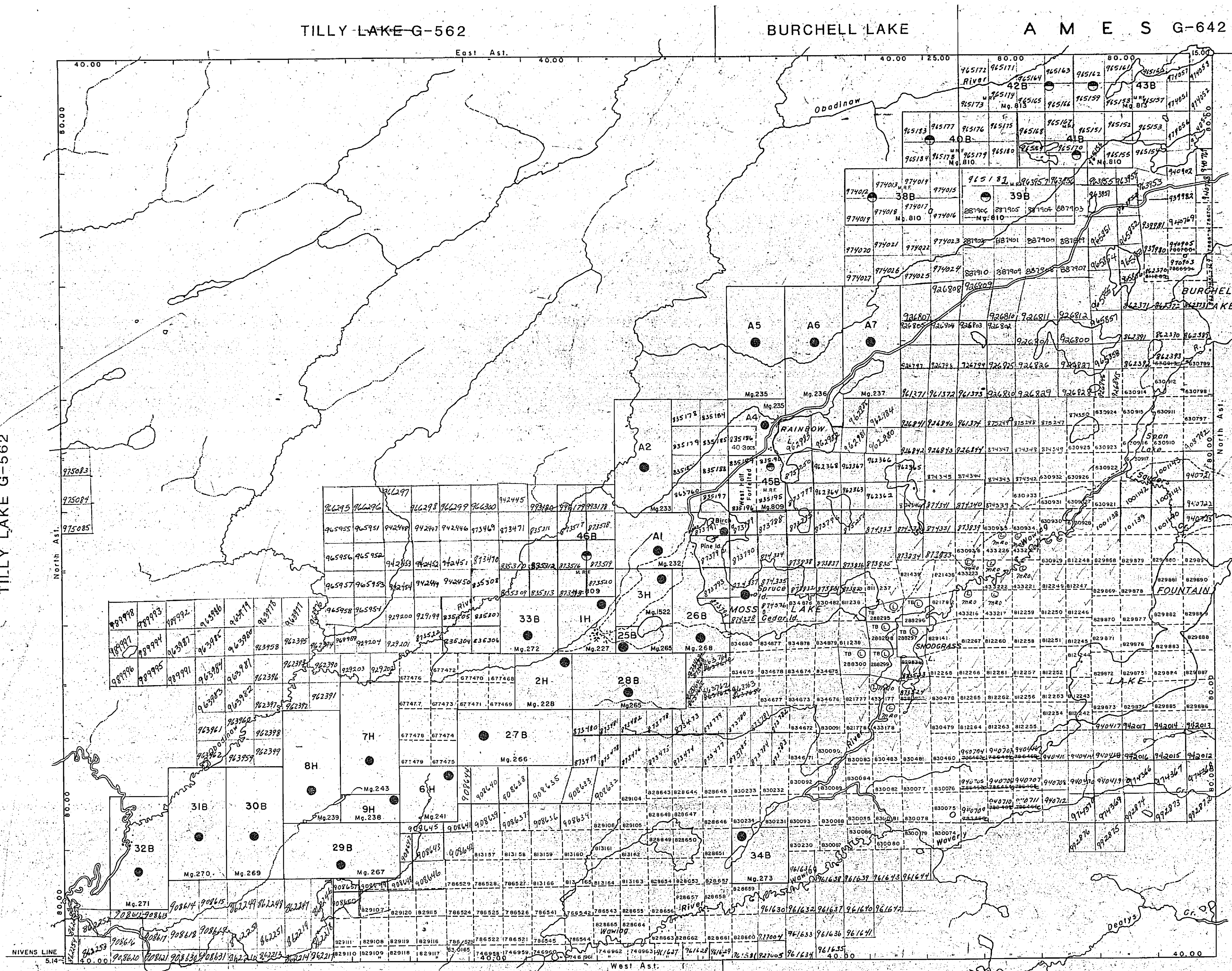
DEPARTMENT OF MINES
—ONTARIO—



TILLY LAKE G-562

BURCHELL LAKE

A M E S G-642



THUNDER BAY RECEIVED MAY 11 1987

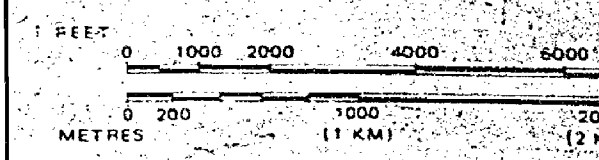
LEGEND

- HIGHWAY AND ROUTE No.
- OTHER ROADS
- TRAILS
- SURVEYED LINES
- TOWNSHIPS, BASE LINES, ETC.
- LOTS, MINING CLAIMS, PARCELS, ETC.
- UNSURVEYED LINES
- LOT LINES
- PARCELS
- MINING CLAIMS ETC.
- RAILWAY AND RIGHT OF WAY
- UTILITY LINES
- NON-PERENNIAL STREAM
- FLOODING OR FLOODING RIGHTS
- SUBDIVISION OR COMPOSITE PLAN
- RESERVATIONS
- ORIGINAL SHORELINE
- MARSH OR MUSKIEG
- MINES
- TRAVERSE MONUMENT

DISPOSITION OF CROWN L

- TYPE OF DOCUMENT
- PATENT: SURFACE & MINING RIGHTS
 - SURFACE RIGHTS ONLY
 - MINING RIGHTS ONLY
 - LEASE, SURFACE & MINING RIGHTS
 - SURFACE RIGHTS ONLY
 - MINING RIGHTS ONLY
 - LICENCE OF OCCUPATION
 - ORDER-IN-COUNCIL
 - RESERVATION
 - CANCELLED
 - SAND & GRAVEL
- NOTE: MINING RIGHTS IN PARCELS PATENTED PRIOR TO 1913, VESTED IN ORIGINAL PATENTEE BY LANDS ACT, R.S.O. 1970, CHAP. 280, SEC. 62

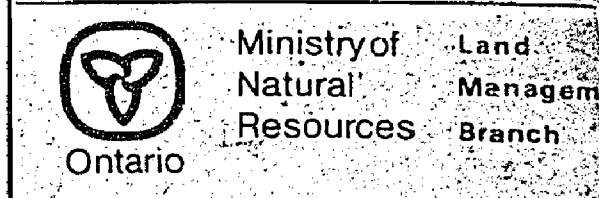
SCALE: 1 INCH = 40 CHAINS



TOWNSHIP

MOSS


M.N.R. ADMINISTRATIVE DISTRICT
THUNDER BAY
MINING DIVISION
THUNDER BAY
LAND TITLES / REGISTRY DIVISION
THUNDER BAY



Date MARCH 1982

September 20, 1985

G-6



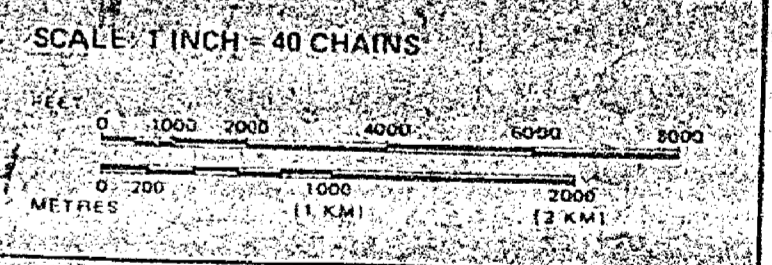
LEGEND

HIGHWAY AND ROUTE	—
OTHER ROADS	—
TRAILS	—
SURVEYED LINES	—
TOWNSHIP BASE LINES ETC.	—
LOTS, MINING CLAIMS, PARCELS ETC.	—
UNSURVEYED LINES	—
LOT LINES	—
PARCELS	—
MINING CLAIMS ETC.	—
RAILWAY AND RIGHT OF WAY	—
UTILITY LINES	—
NON-PERENNIAL STREAM	—
FLOODING OR FLOODING RIGHTS	—
SUBDIVISION OR COMPOSITE PLAN	—
RESERVATION	—
ORIGINAL SHORELINE	—
MARSH OR MUSKEG	—
MINES	—
TRAVERSE MONUMENT	—

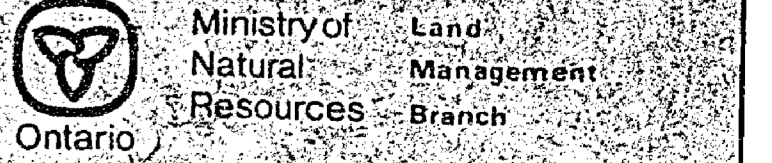
DISPOSITION OF CROWN LANDS

TYPE OF DOCUMENT	SYMBOL
PATENT SURFACE & MINING RIGHTS	—
SURFACE RIGHTS ONLY	—
MINING RIGHTS ONLY	—
LEASE SURFACE & MINING RIGHTS	—
SURFACE RIGHTS ONLY	—
MINING RIGHTS ONLY	—
LICENCE OF OCCUPATION	—
ORDER IN COUNCIL	—
RESERVATION	—
CANCELLED	—
SAND & GRAVEL	—

NOTE: MINING RIGHTS IN PARCELS PATENTED PRIOR TO MAY 1, 1913, VESTED IN ORIGINAL PATENTEE BY THE PUBLIC LANDS ACT, R.S.O. 1970, CHAP. 380, SEC. 63, UNLESS OTHERWISE SPECIFIED.



TOWNSHIP
MOSS
M.N.R. ADMINISTRATIVE DISTRICT
THUNDER BAY
MINING DIVISION
THUNDER BAY
LAND TITLES / REGISTRY DIVISION
THUNDER BAY



Date: MARCH 1982
Number: G-676
September 20, 1985


TILLY LAKE G-562

BURCHELL LAKE

A M E S G-642

NORTH ASTROMIC

TILLY LAKE G-562

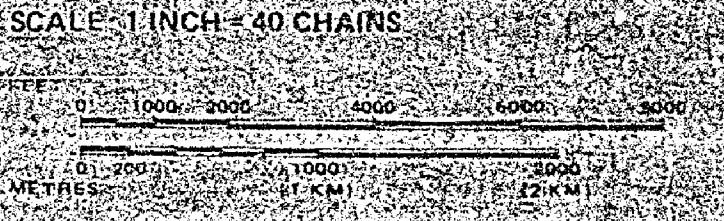


LEGEND

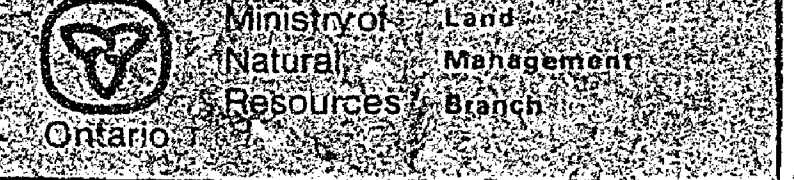
- HIGHWAYS AND ROUVEN
- OTHER ROADS
- TRAILS
- SURVEYED LINES
- TOWNSHIP BASE LINES ETC
- LOT LINES
- UNSURVEYED LINES
- RAILWAY AND RIGHT OF WAY
- UTILITY LINES
- NON-PERENNIAL STREAM
- FLOODING OR FLOODING RIGHTS
- SUBDIVISION OR COMPOSITE
- RESERVATIONS
- ORIGINAL SHORELINE
- MARSH OR MUSKEG
- MINES
- TRAVERSE INSTRUMENT

DISPOSITION OF CROWN LANDS

TYPE OF DOCUMENT	SYMBOL
PATENT SURFACE & MINING RIGHTS	●
SURFACE RIGHTS ONLY	○
MINING RIGHTS ONLY	◐
LEASE SURFACE & MINING RIGHTS	◑
SURFACE RIGHTS ONLY	◒
MINING RIGHTS ONLY	◓
LICENCE OF OCCUPATION	◔
ORDER IN COUNCIL	◕
RESERVATION	◖
CANCELLED	◗
SAND & GRAVEL	◘




TOWNSHIP
MOSS
 M.N.R. ADMINISTRATIVE DISTRICT
THUNDER BAY
 MINING DIVISION
THUNDER BAY
 LAND TITLES REGISTRY DIVISION
THUNDER BAY



Date: MARCH 1982
 Sheet: G-676

RECEIVED
 THUNDER BAY
 MINING DIVISION
 89 MAR 5 PM 9 20



TILLY LAKE G-562

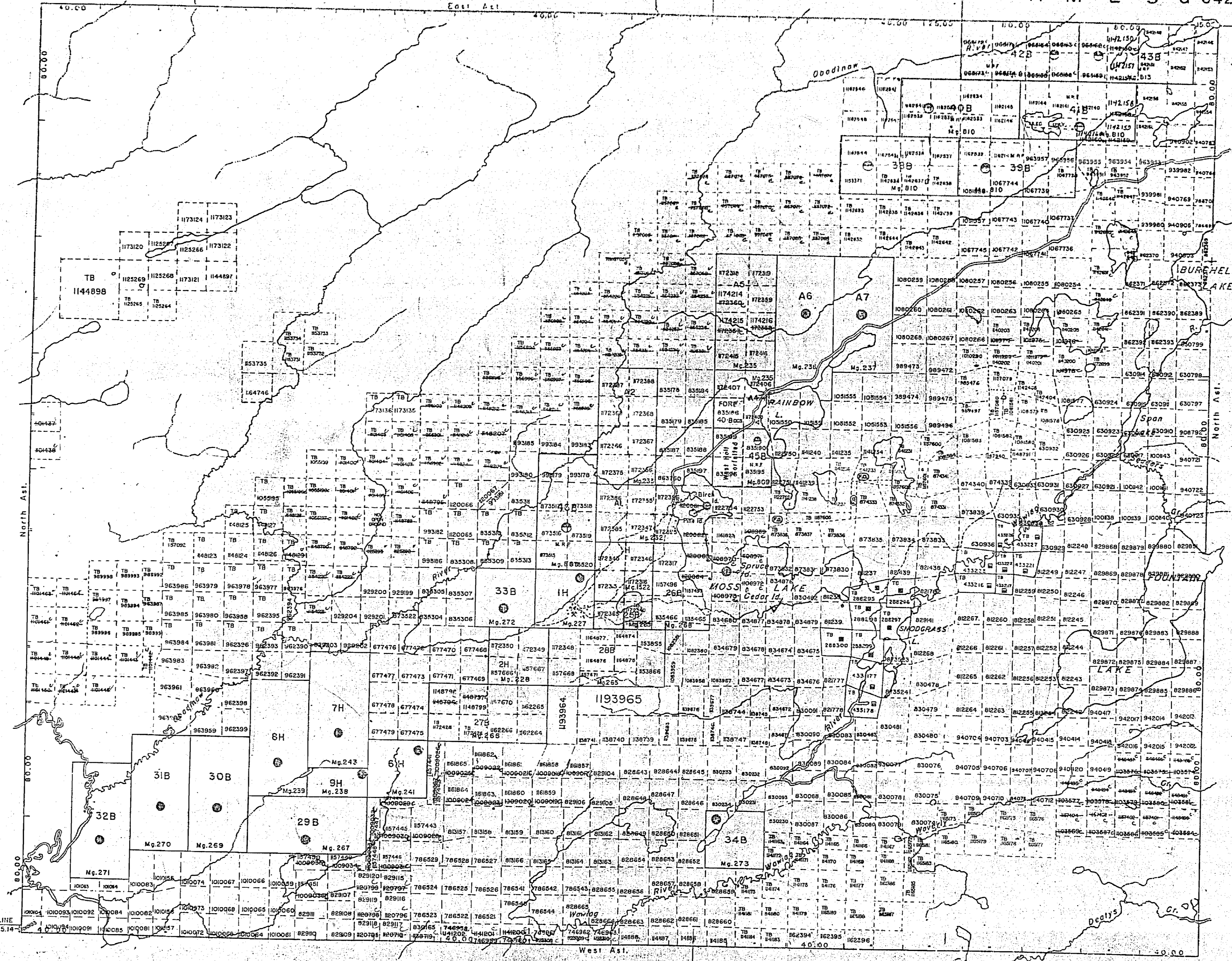
POWELL LAKE G-549

TILLY LAKE G-562

BURCHELL LAKE

A M E S G-642

NILSON LAKE



REGISTRATION DISTRICT NO. DATE DISPOSITION
SEC. 36/30 W-42/1700 MARCH 20/70 3MR

THE INFORMATION THAT APPEARS ON THIS MAP HAS BEEN COMPILED FROM VARIOUS SOURCES AND ACCURACY IS NOT GUARANTEED THOSE WISHING TO STAKE MINING CLAIMS SHOULD CONSULT WITH THE MINING RECORDER, MINISTRY OF NORTHERN DEVELOPMENT AND MINES, FOR ADDITIONAL INFORMATION ON THE STATUS OF THE LANDS SHOWN HEREON.

(FD) FILED ONLY APPLICATION TO RECORD

LEGEND

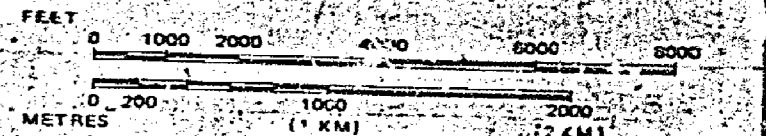
- HIGHWAY AND ROUTE NO.
- OTHER ROADS
- TRAILS
- SURVEYED LINES
- TOWNSHIPS, BASE LINES, ETC.
- LOTS, MINING CLAIMS, PAPERS, ETC.
- UNITS
- LOT LINES
- PARCEL BOUNDARY
- MINING CLAIMS ETC.
- RAILWAY AND RIGHT OF WAY
- UTILITY LINES
- NON-PERENNIAL STREAM
- FLOODING OR FLOODING RIGHTS
- SUBDIVISION OR COMPOSITE PLAN
- RESERVATIONS
- ORIGINAL SHORELINE
- MARSH OR MUSKEG
- MINES
- TRAVERSE MONUMENT

DISPOSITION OF CROWN LANDS

TYPE OF DOCUMENT	SYMBOL
PATENT, SURFACE & MINING RIGHTS	○
SURFACE RIGHTS ONLY	○
MINING RIGHTS ONLY	○
LEASE, SURFACE & MINING RIGHTS	○
SURFACE RIGHTS ONLY	○
MINING RIGHTS ONLY	○
LICENCE OF OCCUPATION	○
3 YEAR CROWN	○
RESERVATION	○
CANCELLED	○
SAND & GRAVEL	○
LAND USE PERMITS FOR COMMERCIAL TOURISM/OUTDOOR SPORTS	○

NOTE: MINING RIGHTS IN PARCELS PATENTED PRIOR TO MAY 1, 1912, VESTED IN ORIGINAL PATENTEE BY THE PUBLIC LANDS ACT, R.S.O. 1970, CHAP. 20, IN C. 2, SUBSEC. 1.

SCALE: 1 INCH = 40 CHAINS



TOWNSHIP

MOSS

M.N.R. ADMINISTRATIVE DISTRICT


THUNDER BAY

MINING DIVISION

THUNDER BAY

LAND TITLES / REGISTRY DIVISION

THUNDER BAY



Date: MARCH 1982

Sheet: JAN 9/80

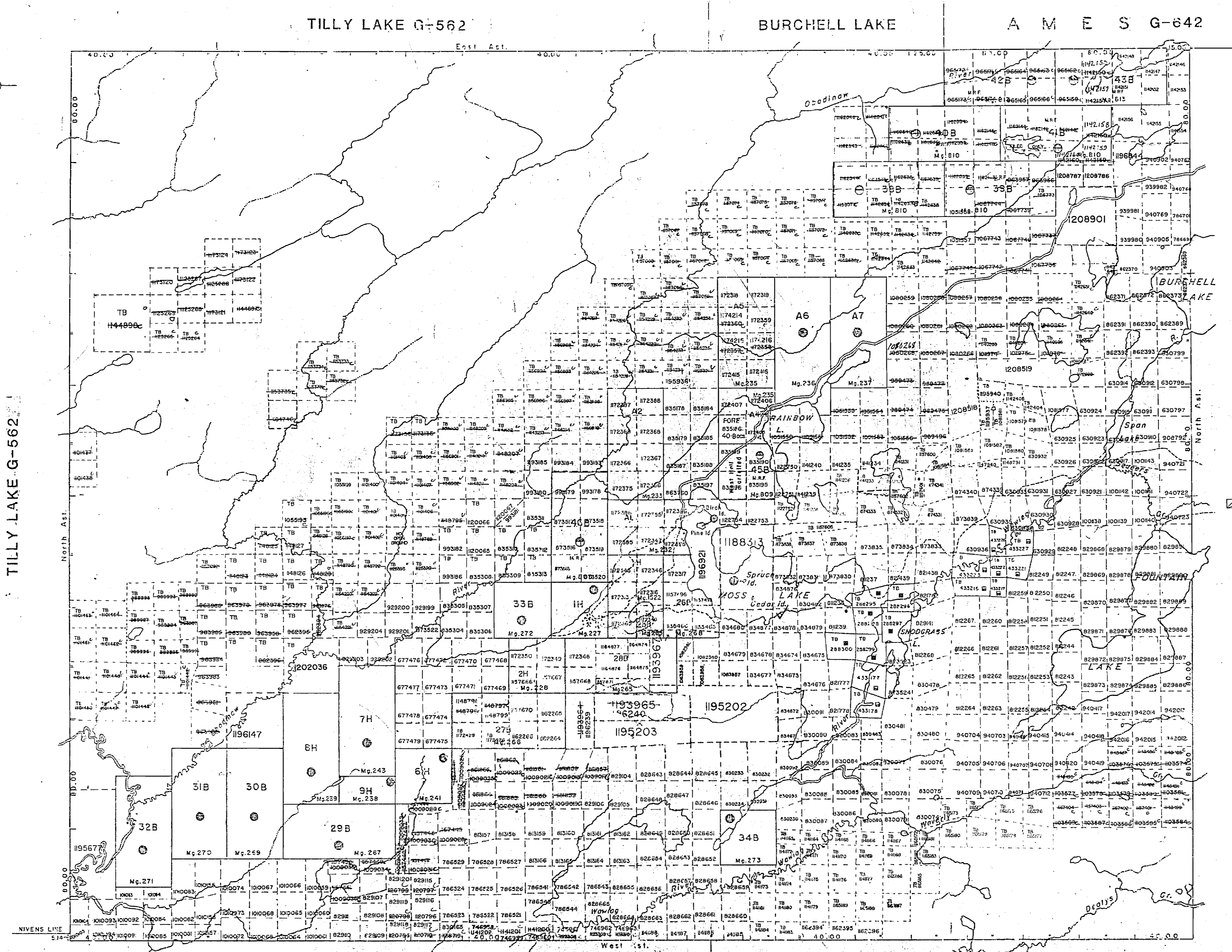
G-676

RECEIVED
THUNDER BAY
MINING DIVISION
92 JUL 30 PM 2 28

SECTION 36/90 W.M. 190 MARCH 20/82 T.M.R.

NORTH ASTRONOMIC

TILLY LAKE G-562



THE INFORMATION THAT APPEARS ON THIS MAP HAS BEEN COMPILED FROM VARIOUS SOURCES, AND ACCURACY IS NOT GUARANTEED. THOSE WISHING TO STAKE MINING CLAIMS SHOULD CONSULT WITH THE MINING RECORDER, MINISTRY OF NORTHERN DEVELOPMENT AND MINES, FOR ADDITIONAL INFORMATION ON THE STATUS OF THE LANDS SHOWN HEREON.

RECEIVED
THUNDER BAY
MINING DIVISION
29 JUL 19 10 11 15

LEGEND

HIGHWAY AND ROUTE No.	
OTHER ROADS	
TRAILS	
SURVEYED LINES:	
TOWNSHIPS, BASE LINES, ETC.	
LOTS, MINING CLAIMS, PAP BELS, ETC.	
UNSETTLED	
LOT LINES	
PARCEL BOUNDARY	
MINING CLAIMS, ETC.	
RAILWAY AND RIGHT OF WAY	
UTILITY LINES	
NON-PERENNIAL STREAM	
FLOODING OR FLOODING RIGHTS	
SUBDIVISION OR COMPOSITE PLAN	
RESERVATIONS	
ORIGINAL SHORELINE	
MARSH OR MUSKIEG	
MINES	
TRAVERSE MONUMENT	

DISPOSITION OF CROWN LANDS

TYPE OF DOCUMENT	SYMBOL
PATENT SURFACE & MINING RIGHTS	
SURFACE RIGHTS ONLY	
MINING RIGHTS ONLY	
LEASE SURFACE & MINING RIGHTS	
SURFACE RIGHTS ONLY	
MINING RIGHTS ONLY	
LICENCE OF OCCUPATION	
COUNCIL	
RESERVATION	
CANCELLED	
SAND & GRAVEL	
LAND USE PERMITS FOR COMMERCIAL TOURISM PURPOSES	

NOTE: MINING RIGHTS IN PATENTS PATENTED PRIOR TO MAY 1, 1913, VESTED IN ORIGINAL PATENTEE BY THE MINING LAWS ACT, R.S.O. 1970, CHAP. 280, S. 2. C. 63, SUBS. 1.

SCALE: 1 INCH = 40 CHAINS

FEET: 0 1000 2000 3000 4000 5000 6000

METRES: 0 200 400 600 800 1000 1200

TOWNSHIP: **MOSS**

M.N.R. ADMINISTRATIVE DISTRICT: **THUNDER BAY**

MINING DIVISION: **THUNDER BAY**

LAND TITLES / REGISTRY DIVISION: **THUNDER BAY**

Ontario Ministry of Natural Resources

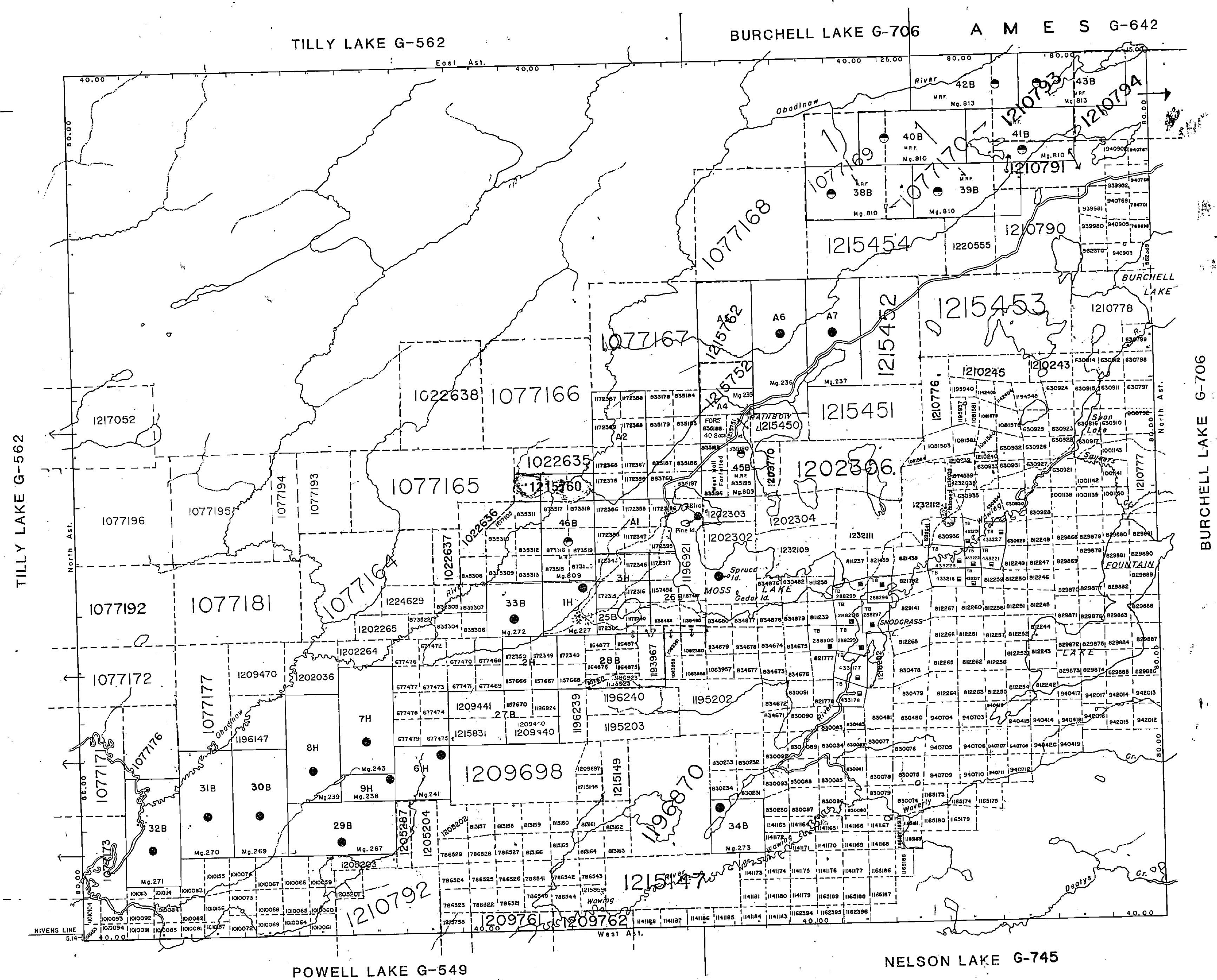
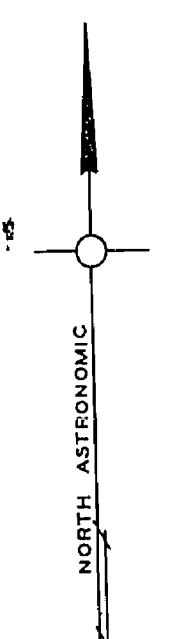
Date: MARCH 1982

Number: G-676

JUL 19, 1994

G-676

REFERENCES



REFERENCES

DATE OF ISSUE

MAY 29 1988

PROVINCIAL RECORDING OFFICE - SUDBURY

NOTICES: The information that appears on this map has been compiled from various sources, and accuracy is not guaranteed. Those wishing to stake mining claims should consult with the Mining Recorder, Ministry of Northern Development and Mines for additional information on the status of the lands shown on this map.

LEGEND

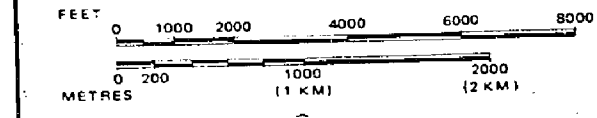
- HIGHWAY AND ROUTE NO.
- OTHER ROADS
- TRAILS
- SURVEYED LINES:
 - TOWNSHIPS, BASE LINES, ETC.
 - LOTS, MINING CLAIMS, PARCELS, ETC.
- UNSURVEYED LINES:
 - LOT LINES
 - PARCEL BOUNDARY
 - MINING CLAIMS ETC.
- RAILWAY AND RIGHT OF WAY
- UTILITY LINES
- NON-PERENNIAL STREAM
- FLOODING OR FLOODING RIGHTS
- SUBDIVISION OR COMPOSITE PLAN RESERVATIONS
- ORIGINAL SHORELINE
- MARSH OR MUSKEG
- MINES
- TRAVERSE MONUMENT

DISPOSITION OF CROWN LANDS

TYPE OF DOCUMENT	SYMBOL
PATENT, SURFACE & MINING RIGHTS	
SURFACE RIGHTS ONLY	
MINING RIGHTS ONLY	
LEASE, SURFACE & MINING RIGHTS	
SURFACE RIGHTS ONLY	
MINING RIGHTS ONLY	
LICENCE OF OCCUPATION	
ORDER-IN-COUNCIL	
RESERVATION	
CANCELLED	
SAND & GRAVEL	
USE PERMITS FOR COMMERCIAL TOURISM OUTPOST CAMPS	

NOTE: MINING RIGHTS IN PARCELS PATENTED PRIOR TO MAY 1, 1912, VESTED IN ORIGINAL PATENTEE BY THE PUBLIC LANDS ACT, P.S.O. 1910, CHAP. 310, SEC. 63, SUBSEC. 1.

SCALE: 1 INCH = 40 CHAINS



TOWNSHIP

MOSS

M.N.R. ADMINISTRATIVE DISTRICT
THUNDER BAY

MINING DIVISION
THUNDER BAY

LAND TITLES / REGISTRY DIVISION
THUNDER BAY



Date: MARCH 1982 Number: **G-676**

In Service Sep. 27/94.

G-676

MOSS TWP 220M

G-676

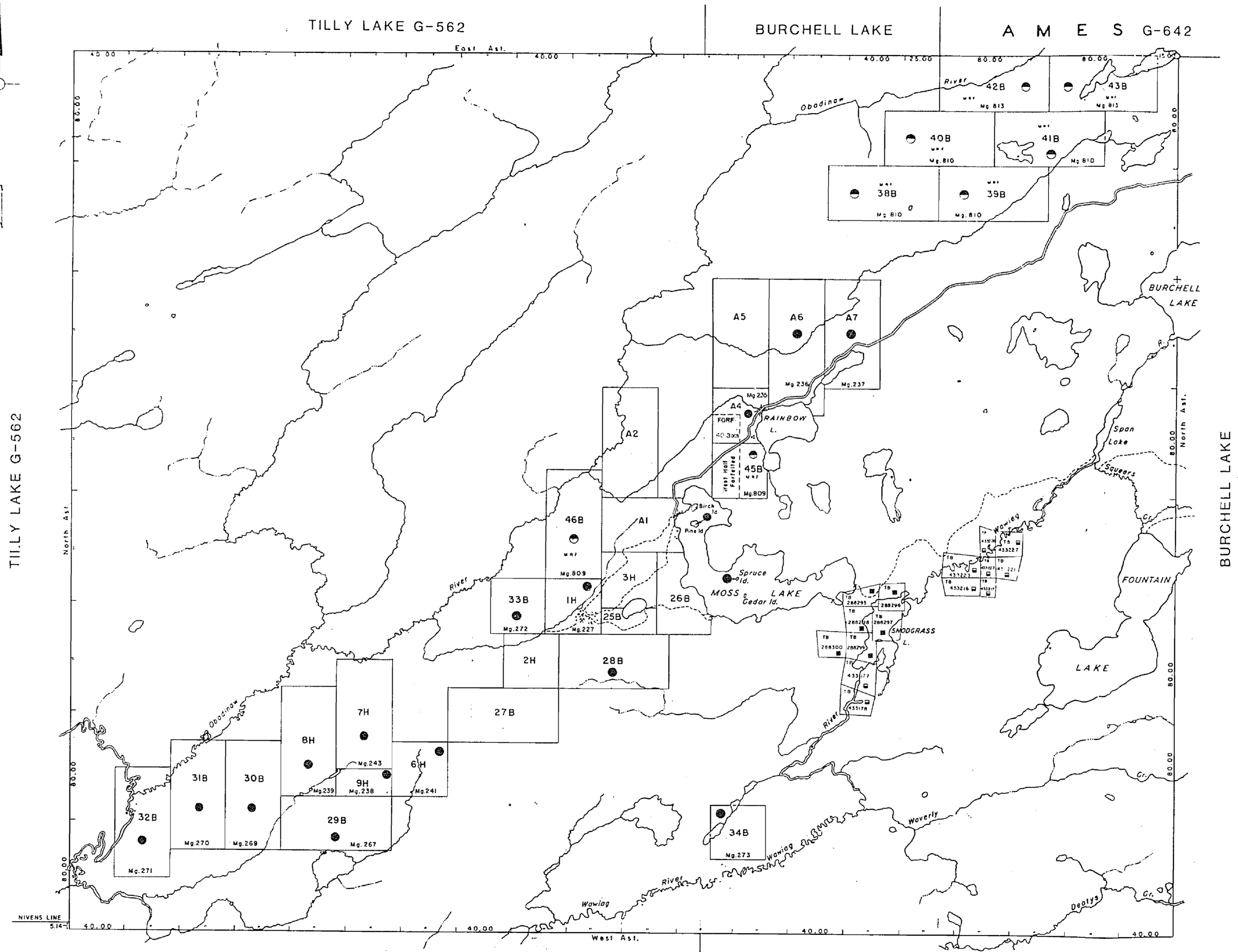
G-676

MOSS TWP 220M

G-676

REFERENCES

REFERENCES



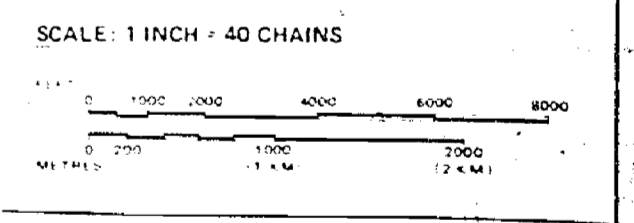
LEGEND

HIGHWAY AND ROUTE	
OTHER ROAD	
TRAILS	
SURVEY LINE	
TOWNSHIP BASE LINES ETC.	
LOTS, MINES, CLAIMS, PATENTS ETC.	
INSURVEYED LINES	
LOT LINES	
PARCEL BOUNDARY	
MINING CLAIMS	
RAILWAY AND RIGHT OF WAY	
UTILITY LINES	
NON PERENNIAL STREAM	
FLOODING OF FLOODING RIGHTS	
SUBDIVISION OR COMPOSITE PLAN	
RESERVATIONS	
ORIGINAL SHORELINE	
MARSH OR MUSKEG	
MINES	
TRAVERSE MONUMENT	

DISPOSITION OF CROWN LANDS

TYPE OF DOCUMENT	SYMBOL
PATENT, SURFACE & MINING RIGHTS	
MINING RIGHTS ONLY	
LEASE, SURFACE & MINING RIGHTS	
SURFACE RIGHTS ONLY	
MINING RIGHTS ONLY	
LICENCE OF OCCUPATION	
ORDER IN COUNCIL	
RESERVATION	
CANCELLED	
SAND & GRAVEL	

NOTE: MINING RIGHTS IN PANELS PATENTED PRIOR TO MAY 6 1912 VESTED IN ORIGINAL PATENTEE BY THE PUBLIC LANDS ACT R.S.O. 1910 CHAP. 340 SEC. 43, SUBSEC. 1.



TOWNSHIP
MOSS
 M.N.R. ADMINISTRATIVE DISTRICT
THUNDER BAY
 MINING DIVISION
THUNDER BAY
 LAND TITLES / REGISTRY DIVISION
THUNDER BAY

Ministry of Natural Resources
 Land Management Branch
 Ontario

Date: MARCH 1982
 Number: **G-676**

TRIM TO THIS LINE ALL AROUND

TILLY LAKE G-562

BURCHELL LAKE

A M E S G-642

POWELL LAKE G-549

NELSON LAKE

NORTH ASTROLOGIC

TILLY LAKE G-562

BURCHELL LAKE

RECOVERED
THUNDER BAY
MAY 27 1900


LEGEND

- HIGHWAY AND ROUTE N
- OTHER ROADS
- TRAILS
- SURVEYED LINES
- TOWNSHIP BASE LINES ETC.
- LOT'S MINING CLAIMS PARCELS ETC.
- UNSURVEYED LINES
- LOT LINES
- PARCELS WITH LAR
- MINING CLAIMS ETC.
- RAILWAY AND RIGHT OF WAY
- UTILITY LINES
- NON PERENNIAL STREAM
- FLOODING OR FLOODING RIGHTS
- SUBDIVISION OR COMPOSITE PLAN
- RESERVATIONS
- ORIGINAL SHORELINE
- MARSH OR MUSKEG
- MINES
- TRAVERSE MONUMENT



DISPOSITION OF CROWN LANDS

TYPE OF DOCUMENT	SYMBOL
PATENT SURFACE & MINING RIGHTS	○
SURFACE RIGHTS ONLY	○
MINING RIGHTS ONLY	○
LEASE SURFACE & MINING RIGHTS	○
SURFACE RIGHTS ONLY	○
MINING RIGHTS ONLY	○
LICENCE OF OCCUPATION	○
ORDER IN COUNCIL	○
RESERVATION	○
CANCELLED	○
SAND & GRAVEL	○

NOTE: MINING RIGHTS IN PARCELS PATENTED UNDER THE PATENT ACT, 1872, VESTED IN ORIGINAL PATENTEES AND TO THEIR HEIRS, SUCCESSORS AND ASSIGNS.



TOWNSHIP
MOSS
 M.M.R. ADMINISTRATIVE DISTRICT
THUNDER BAY
 MINING DIVISION
THUNDER BAY
 LAND TITLES / REGISTRY DIVISION
THUNDER BAY



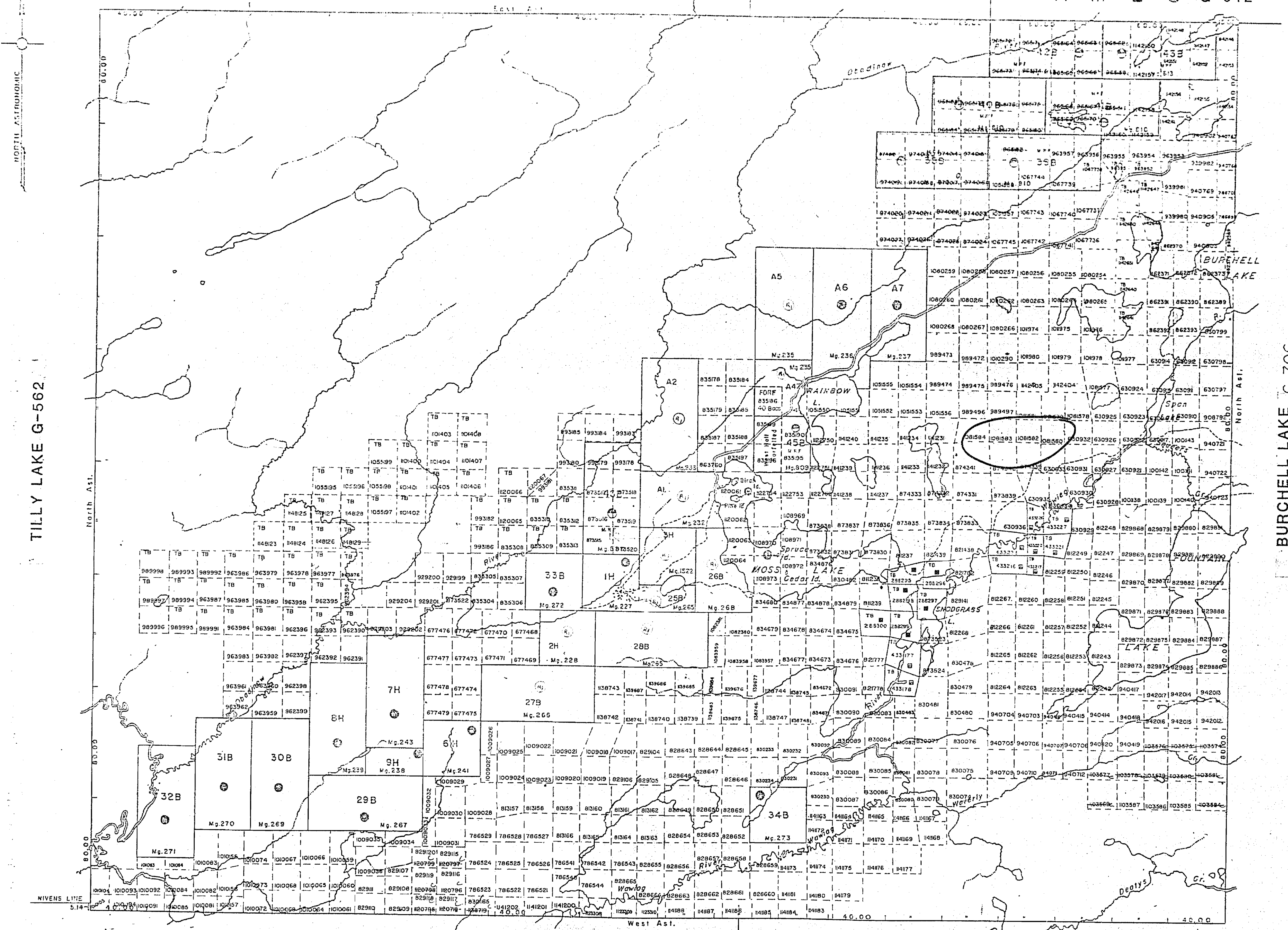
REFERENCES

REFERENCES

TILLY LAKE G-562

BURCHELL LAKE

AMES G-642



TILLY LAKE G-562

BURCHELL LAKE G-706

POWELL LAKE G-549

NELSON LAKE

DESCRIPTION	CHECK NO.	DATE	DISPOSITION	FILE
SEC 34790		MAR 1979	MARCH 1979 1MR	

THUNDER BAY
MINING DIVISION
30 MAR 29 PM 2 13

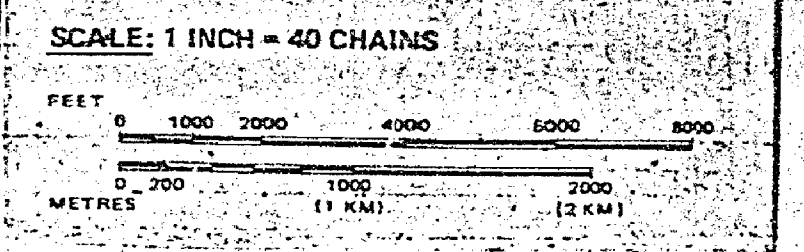
LEGEND

- HIGHWAY AND ROUTE No.
- OTHER LINES
- TRAILS
- SURVEYED LINES:
 - TOWNSHIPS, BASE LINES, ETC.
 - LOTS, MINING CLAIMS, PARCELS, ETC.
 - UNSUBDIVIDED LOTS
 - LOT LINES
 - PARCEL BOUNDARY
 - MINING CLAIMS ETC.
- RAILWAY AND RIGHT OF WAY
- UTILITY LINES
- NON-PERENNIAL STREAM
- FLOODING OR FLOODING RIGHTS
- SUBDIVISION OR COMPOSITE PLAN
- RESERVATIONS
- ORIGINAL SHORELINE
- MARSH OR MUSKEG
- MINES
- TRAVERSE MONUMENT

DISPOSITION OF CROWN LANDS

TYPE OF DOCUMENT	SYMBOL
PATENT, SURFACE & MINING RIGHTS	
SURFACE RIGHTS ONLY	
MINING RIGHTS ONLY	
LEASE, SURFACE & MINING RIGHTS	
SURFACE RIGHTS ONLY	
MINING RIGHTS ONLY	
LICENCE OF OCCUPATION	
GRANT-IN-COUNCIL	
RESERVATION	
CANCELLED	
SAND & GRAVEL	

NOTE: MINING RIGHTS IN PARCELS PATENTED PRIOR TO MAY 6, 1913, VESTED IN ORIGINAL PATENTEES BY THE PUBLIC LANDS ACT, R.S.O. 1970, CHAP. 380, SEC. 63, SUBSEC. 1.



TOWNSHIP

MOSS

M.N.R. ADMINISTRATIVE DISTRICT
THUNDER BAY
MINING DIVISION
THUNDER BAY
LAND TITLES / REGISTRY DIVISION
THUNDER BAY

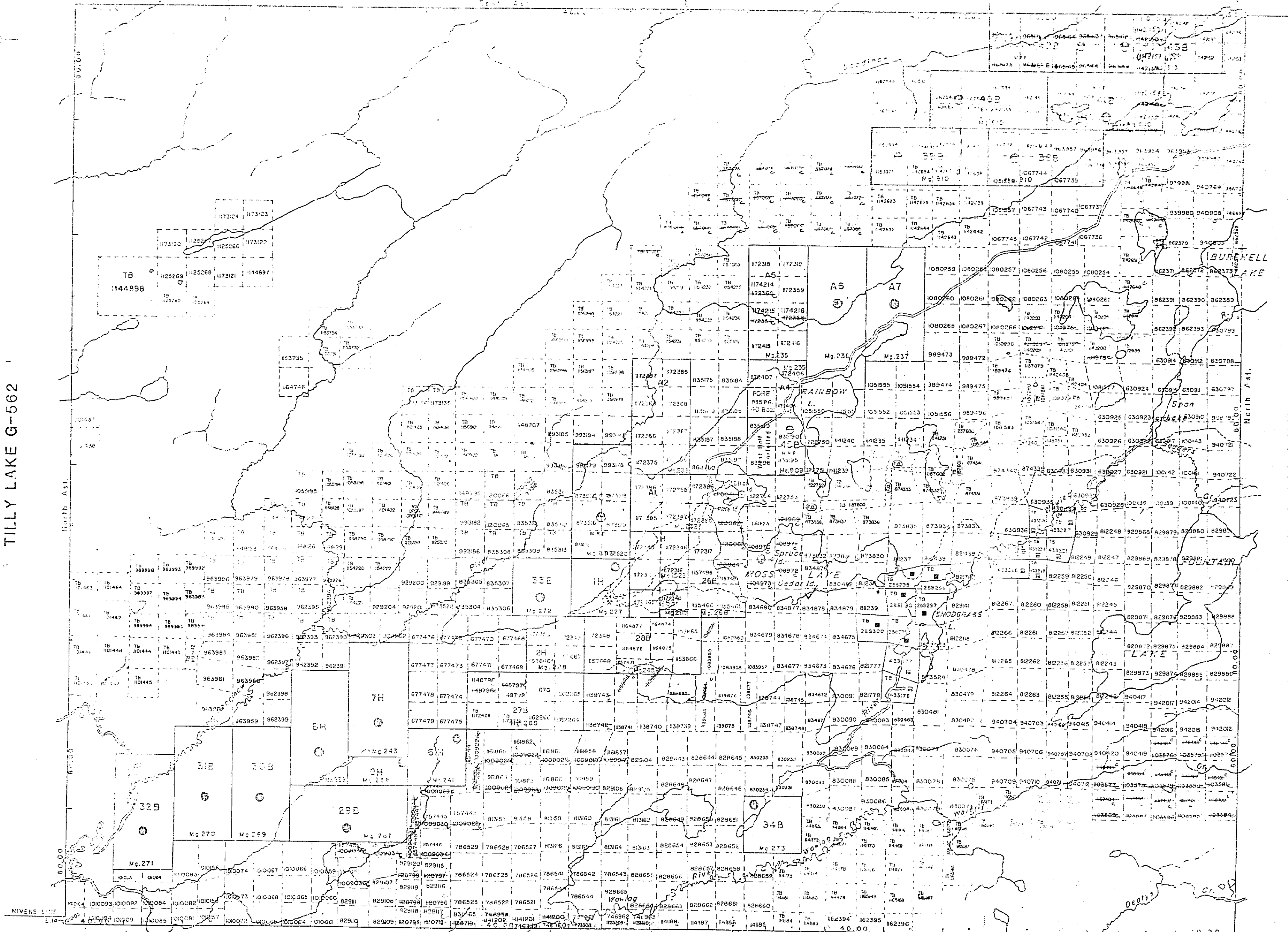
Ministry of Natural Resources
Land Management Branch

Date: MARCH 1982
IN SERVICE JAN 31/90
G-676

TILLY LAKE G-562

BURCHELL LAKE

A M E S G-642



TILLY LAKE G-562

BURCHELL LAKE G-706

POWELL LAKE G-549

NELSON LAKE

REFERENCES

THE INFORMATION THAT APPEARS ON THIS MAP HAS BEEN COMPILED FROM VARIOUS SOURCES AND ACCURACY IS NOT GUARANTEED. THOSE DESIRING TO MAKE MINING CLAIMS SHOULD CONSULT WITH THE MINING RECORDER, MINISTRY OF NORTHERN DEVELOPMENT AND MINES FOR ADDITIONAL INFORMATION ON THE STATUS OF THE LANDS SHOWN HEREON.

FILED BY APPLICANT TO RECORD

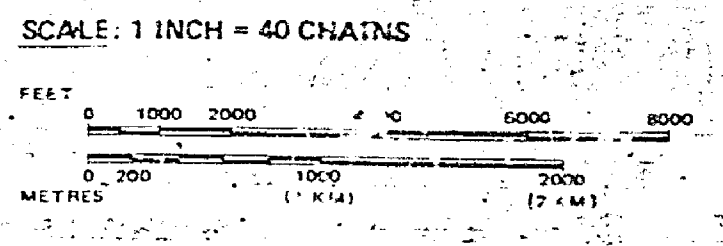
LEGEND

- HIGHWAY AND ROUTE No.
- OTHER ROADS
- TRAILS
- SURVEYED LINES:
 - TOWNSHIPS, BASE LINES, ETC.
 - LOTS, MINING CLAIMS, PARCELS, ETC.
- UNSUBDIVIDED LOTS
- LOT LINES
- PARCEL BOUNDARY
- MINING CLAIMS ETC.
- RAILWAY AND RIGHT OF WAY
- UTILITY LINES
- N PERENNIAL STREAM
- FLOODING OR FLOODING RIGHTS
- SUBDIVISION OR COMPOSITE PLAN
- RESERVATIONS
- ORIGINAL SHORELINE
- MARSH OR MUSKEG
- MINES
- TRAVERSE MONUMENT

DISPOSITION OF CROWN LANDS

TYPE OF DOCUMENT	SYMBOL
PATENT, SURFACE & MINING RIGHTS	○
SURFACE RIGHTS ONLY	○
MINING RIGHTS ONLY	○
LEASE, SURFACE & MINING RIGHTS	○
SURFACE RIGHTS ONLY	○
MINING RIGHTS ONLY	○
LICENSE OF OCCUPATION	○
G.I.D.R. COUNCIL	○
RESERVATION	○
CANCELLED	○
SAND & GRAVEL	○
LAND USE PERMITS FOR COMMERCIAL TOURISM/OUTPOST CAMPS	○

NOTE: MINING RIGHTS IN PARCELS PATENTED PRIOR TO MAY 23, 1912 VESTED IN ORIGINAL PATENTEE BY THE PUBLIC LANDS ACT, R.S.O. 1970, CHAP. 286, SEC. 47, SUBSEC. 1.



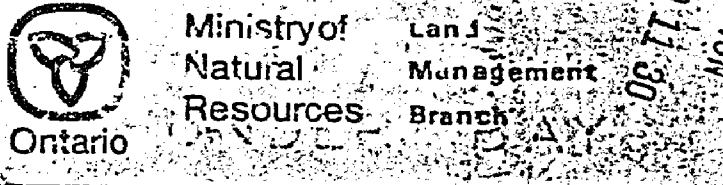
TOWNSHIP

MOSS

M.N.R. ADMINISTRATIVE DISTRICT
THUNDER BAY

MINING DIVISION
THUNDER BAY

LAND TITLES / REGISTRY DIVISION
THUNDER BAY



Date: MARCH 1982

Number: G-676

MINISTRY OF NATURAL RESOURCES
LAND MANAGEMENT BRANCH

RECEIVED
MINING DIVISION
THUNDER BAY
MARCH 20 1982

DESCRIPTION OP. SER. NO. DATE DISPOSITION

SEC. 35/90 W-M. 1/90 MARCH 20/90 MAR. RECEIVED ORDER G-TB 09/30/90 DATED 30/10/90

THE INFORMATION THAT APPEARS ON THIS MAP HAS BEEN COMPILED FROM VARIOUS SOURCES, AND ACCURACY IS NOT GUARANTEED. THOSE WISHING TO STAKE MINING CLAIMS SHOULD CONSULT WITH THE MINING RECORDER, MINISTRY OF NORTHERN DEVELOPMENT AND MINES, FOR ADDITIONAL INFORMATION ON THE STATUS OF THE LANDS SHOWN HEREON.

LEGEND

- HIGHWAY AND ROUTE No. OTHER ADJUS.
- TRAILS
- SURVEYED LINES: TOWNSHIPS, BASE LINES, ETC.
- LOTS, MINING CLAIMS, PAP CELLS, ETC.
- UNSETTLED LOTS
- PARCEL BOUNDARY
- MINING CLAIMS ETC.
- RAILWAY AND RIGHT OF WAY
- UTILITY LINES
- NON-PERENNIAL STREAM
- FLOODING OR FLOODING RIGHTS
- SUBDIVISION OR COMPOSITE PLAN
- RESERVATIONS
- ORIGINAL SHORELINE
- MARSH OR MUSKEG
- MINES
- TRAVERSE MONUMENT

DISPOSITION OF CROWN LANDS

TYPE OF DOCUMENT	SYMBOL
PATENT SURFACE & MINING RIGHTS	○
SURFACE RIGHTS ONLY	○
MINING RIGHTS ONLY	○
LEASE SURFACE & MINING RIGHTS	○
SURFACE RIGHTS ONLY	○
MINING RIGHTS ONLY	○
LICENSE OF OCCUPATION	○
GRANTER'S COUNCIL	○
RESERVATION	○
CANCELLED	○
SAND & GRAVEL	○
LAND USE PERMITS FOR COMMERCIAL TOURISM OUTPOSTS	○

SCALE: 1 INCH = 40 CHAINS

FEET 0 1000 2000 4000 8000

METRES 0 200 400 800 1600

TOWNSHIP: **MOSS**

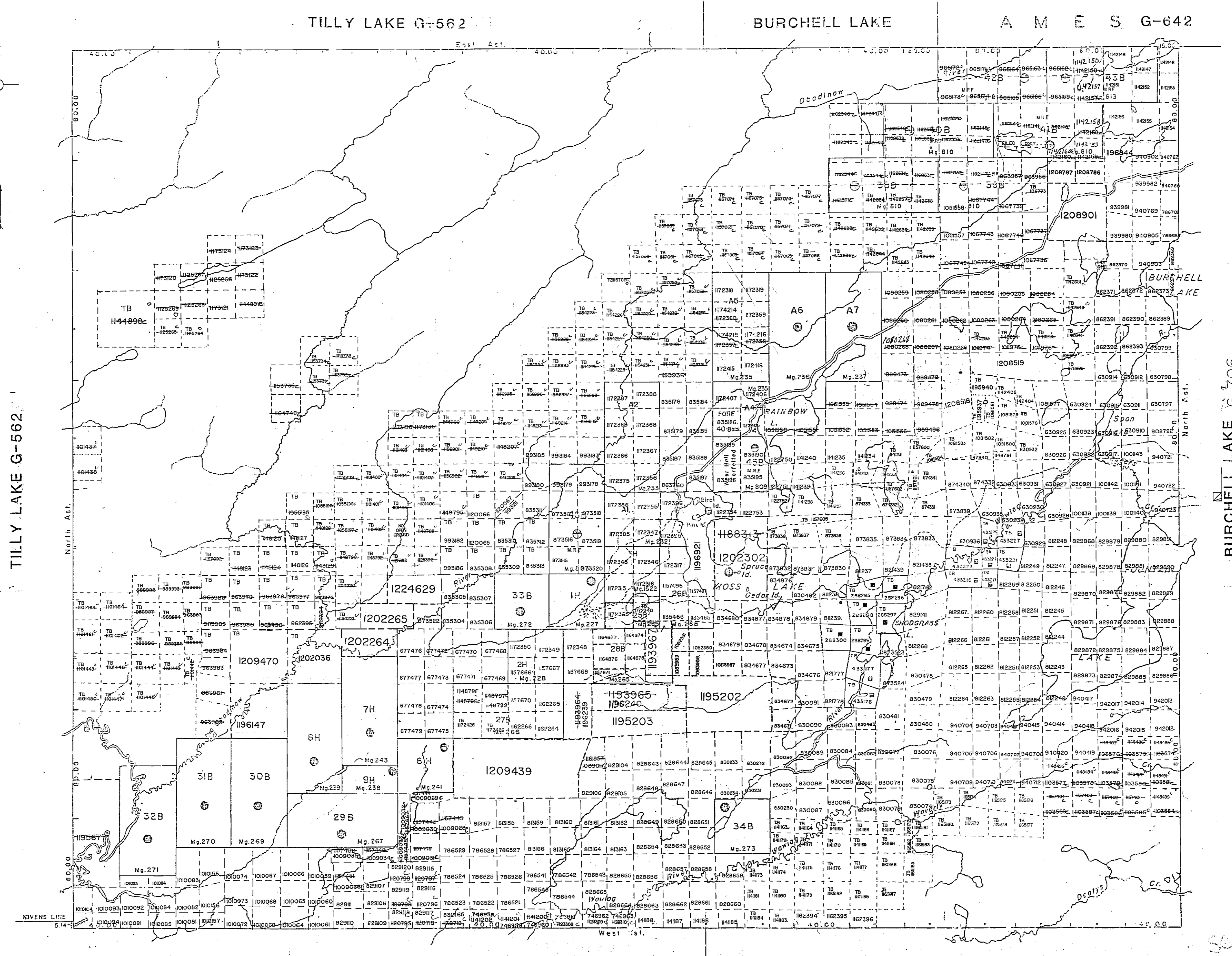
M.N.R. ADMINISTRATIVE DISTRICT: **THUNDER BAY**

MINING DIVISION: **THUNDER BAY**

LAND TITLES / REGISTRY DIVISION: **THUNDER BAY**

Ministry of Natural Resources Ontario
Land Management Branch
Out of Service Sep-27/94

Date: MARCH 1982
Number: 1215
IN-SERVICE JAN 31/90
G-676



NORTH ASTRONOMIC

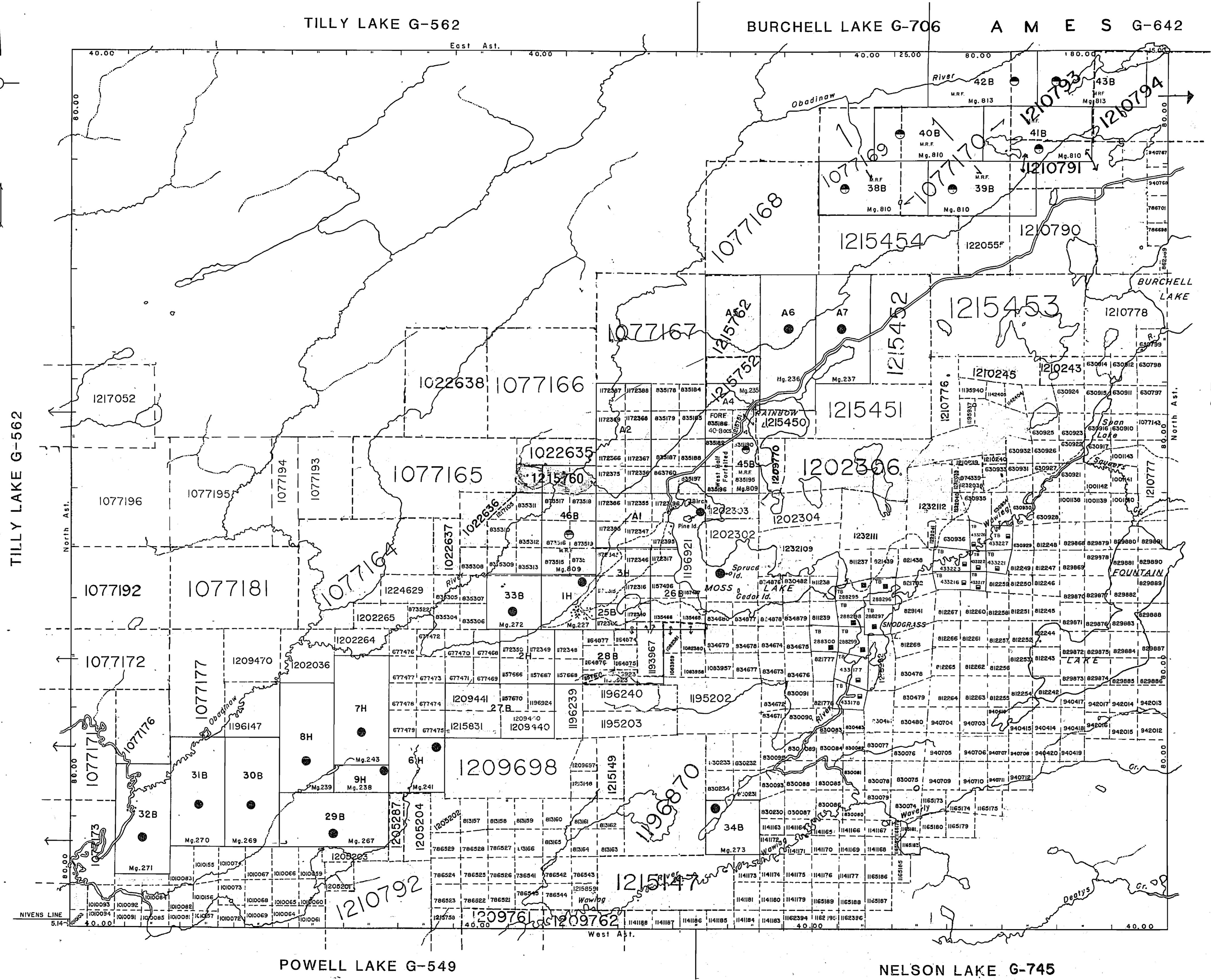
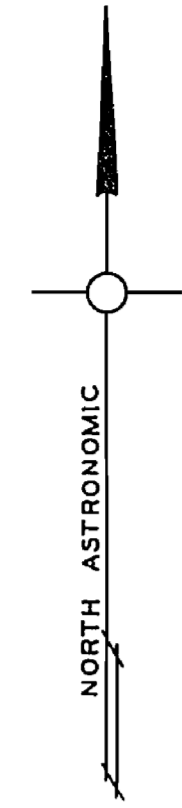
TILLY LAKE G-562

BURCHELL LAKE G-706

POWELL LAKE G-549

NILSSON LAKE

sep 27 1994
G-676



NOTICE: The information that appears on this map has been compiled from various sources, and accuracy is not guaranteed. Those wishing to stake mining claims should consult with the Mining Recorder, Ministry of Northern Development and Mines for additional information on the status of the lands shown thereon.

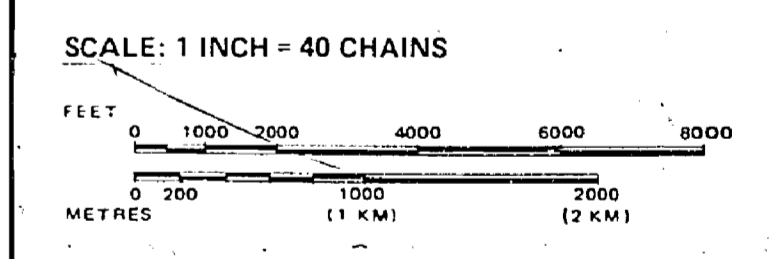
LEGEND

HIGHWAY AND ROUTE No.	
OTHER ROADS	
TRAILS	
SURVEYED LINES:	
TOWNSHIPS, BASE LINES, ETC.	
LOTS, MINING CLAIMS, PARCELS, ETC.	
UNSURVEYED LINES:	
LOT LINES	
PARCEL BOUNDARY	
MINING CLAIMS ETC.	
RAILWAY AND RIGHT OF WAY	
UTILITY LINES	
NON-PERENNIAL STREAM	
FLOODING OR FLOODING RIGHTS	
SUBDIVISION OR COMPOSITE PLAN	
RESERVATIONS	
ORIGINAL SHORELINE	
MARSH OR MUSKEG	
MINES	
TRAVERSE MONUMENT	

DISPOSITION OF CROWN LANDS

TYPE OF DOCUMENT	SYMBOL
PATENT, SURFACE & MINING RIGHTS	
" SURFACE RIGHTS ONLY	
" MINING RIGHTS ONLY	
LEASE, SURFACE & MINING RIGHTS	
" SURFACE RIGHTS ONLY	
" MINING RIGHTS ONLY	
LICENCE OF OCCUPATION	
ORDER-IN-COUNCIL	
RESERVATION	
CANCELLED	
SAND & GRAVEL	

NOTE: MINING RIGHTS IN PARCELS PATENTED PRIOR TO MAY 8, 1913, VESTED IN ORIGINAL PATENTEES BY THE PUBLIC LANDS ACT, R.S.O. 1970, CHAP. 380, SEC. 63, SUBSEC. 1.



TOWNSHIP
MOSS
M.N.R. ADMINISTRATIVE DISTRICT
THUNDER BAY
MINING DIVISION
THUNDER BAY
LAND TITLES / REGISTRY DIVISION
THUNDER BAY

Ministry of Natural Resources
Land Management Branch
Ontario

Date: MARCH 1982
Number: **G-676**
In Service Sep. 27/94.

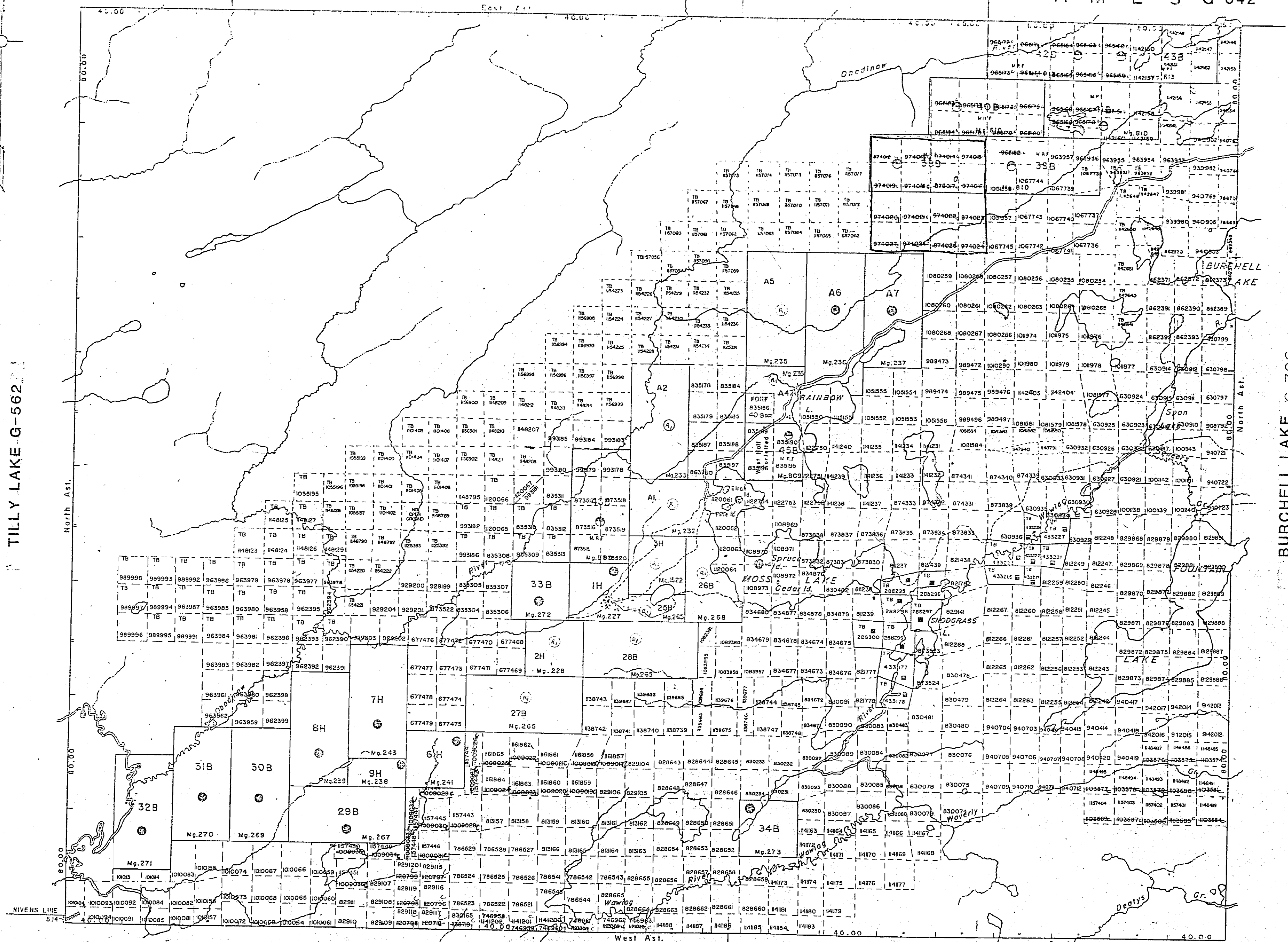
NORTH ASTROLOGICAL

TILLY LAKE G-562

TILLY LAKE G-562

BURCHELL LAKE

A M E S G-642



POWELL LAKE G-549

NELSON LAKE

DESCRIPTION: SEC. 36/30
 OPER. NO.: W.M. 1190
 DATE: MARCH 20/80
 C.L.C. T.M.R.

RECEIVED
 THUNDER BAY
 MINING DIVISION
 JUN 15 AM 9 31

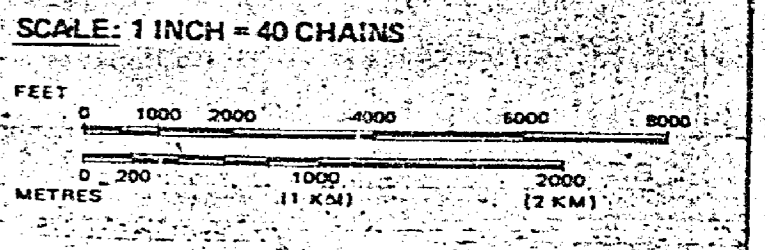
LEGEND

- HIGHWAY AND ROUTE No. 1
- OTHER ROADS 2
- TRAILS 3
- SURVEYED LINES:
 - TOWNSHIPS, BASE LINES, ETC. 4
 - LOTS, MINING CLAIMS, PARCELS, ETC. 5
- UNSUBDIVIDED LOTS 6
- LOT LINES 7
- PARCEL BOUNDARY 8
- MINING CLAIMS ETC. 9
- RAILWAY AND RIGHT OF WAY 10
- UTILITY LINES 11
- NON-PERENNIAL STREAM 12
- FLOODING OR FLOODING RIGHTS 13
- SUBDIVISION OR COMPOSITE PLAN 14
- RESERVATIONS 15
- ORIGINAL SHORELINE 16
- MARSH OR MUSKEG 17
- MINES 18
- TRAVERSE MONUMENT 19

DISPOSITION OF CROWN LANDS

TYPE OF DOCUMENT	SYMBOL
PATENT, SURFACE & MINING RIGHTS	○
SURFACE RIGHTS ONLY	○
MINING RIGHTS ONLY	○
LEASE, SURFACE & MINING RIGHTS	□
SURFACE RIGHTS ONLY	□
MINING RIGHTS ONLY	□
LICENCE OF OCCUPATION	○
ORDER-IN-COUNCIL	○
RESERVATION	○
CANCELLED	○
SAND & GRAVEL	○

NOTE: MINING RIGHTS IN PARCELS PATENTED PRIOR TO MAY 6, 1913, VESTED IN ORIGINAL PATENTEE BY THE PUBLIC LANDS ACT, R.S.O. 1978, CHAP. 286, SEC. 63 SUBSEC. 1.



TOWNSHIP: **MOSS**

M.N.R. ADMINISTRATIVE DISTRICT: **THUNDER BAY**

MINING DIVISION: **THUNDER BAY**

LAND TITLES / REGISTRY DIVISION: **THUNDER BAY**

Ministry of Natural Resources Ontario

Land Management Branch

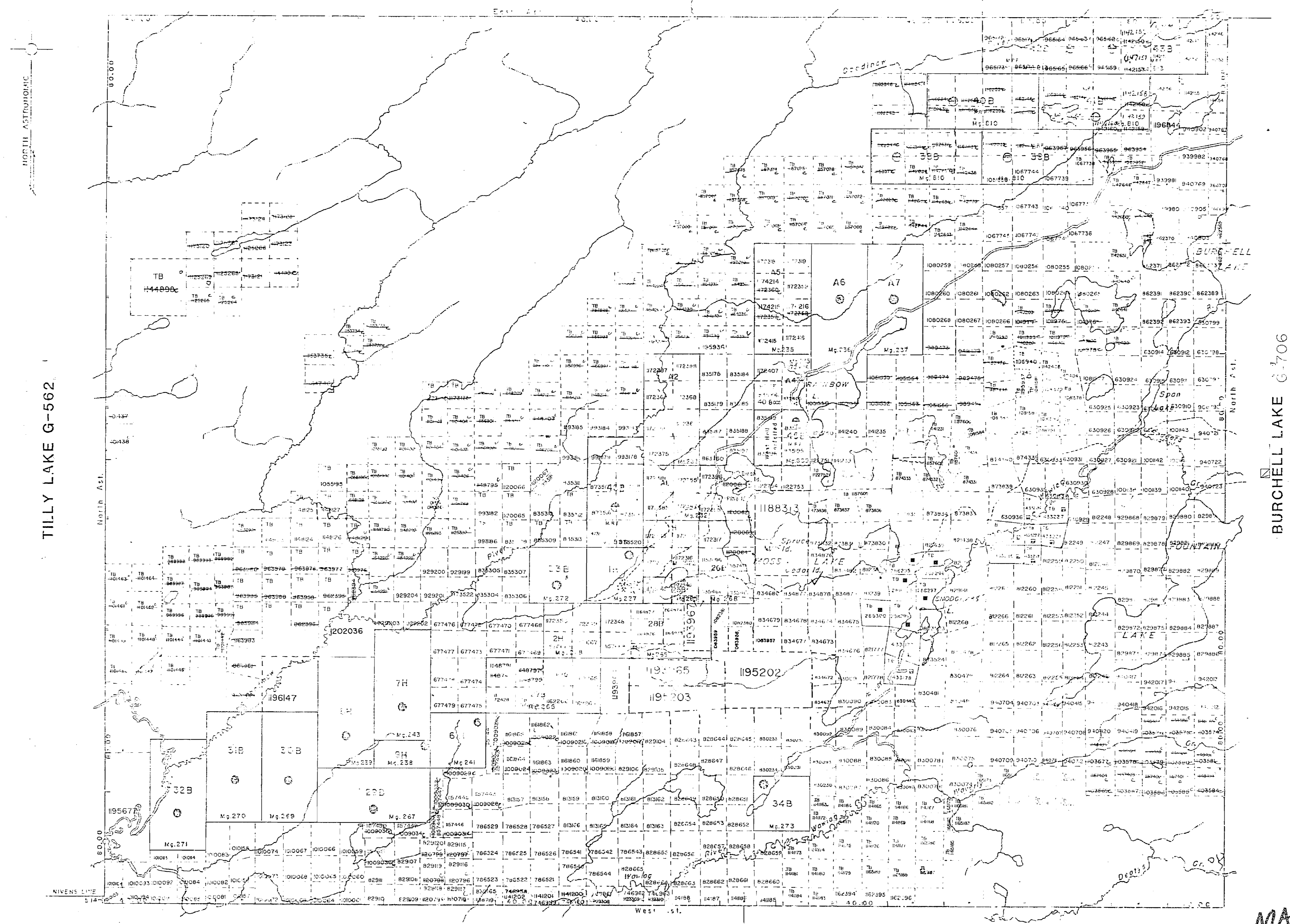
Date: MARCH 1982

Number: G-676

TILLY LAKE G-562

BURCHELL LAKE

A M E S G-642



REFERENCES

THE INFORMATION THAT APPEARS ON THIS MAP HAS BEEN COMPILED FROM VARIOUS SOURCES AND ACCURACY IS NOT GUARANTEED. THOSE WASHING TO TAKE MINING CLAIMS SHOULD CONSULT WITH THE MINING RECORDER, MINISTRY OF NORTHERN DEVELOPMENT AND MINES, FOR ADDITIONAL INFORMATION ON THE STATUS OF THE LANDS SHOWN HEREON.

SYMBOLS


- HIGHWAY AND ROUTE
- OTHER ROADS
- TRAILS
- SURVEYED LINES:
 - TOWNSHIPS, BASE LINES, ETC.
 - LOTS, MINING CLAIMS, PATENTS, ETC.
- UNSHED LINES:
 - LOT LINES
 - PARCEL BOUNDARY
 - MINING CLAIMS, ETC.
- RAILWAY AND RIGHT OF WAY
- UTILITY LINES
- NON PERENNIAL STREAM
- FLOODING OR FLOODING RIGHTS
- SUBDIVISION OR COMPOSITE PLAN
- RESERVATIONS
- ORIGINAL SHORELINE
- MARSH OR MUSKEG
- MINES
- TRAVERSE MONUMENT

DISPOSITION OF CROWN LANDS

TYPE OF DOCUMENT	SYMBOL
PATENT SURFACE & MINING RIGHTS	○
SURFACE RIGHTS ONLY	○
MINING RIGHTS ONLY	○
LEASE SURFACE & MINING RIGHTS	○
SURFACE RIGHTS ONLY	○
MINING RIGHTS ONLY	○
LICENSE OF OCCUPATION	○
COUNCIL RESERVATION	○
CANCELLED	○
SAND & GRAVEL	○
LAND USE PERMITS FOR COMMERCIAL TOURISM	○

NOTE: MINING RIGHTS WHICH WERE PATENTED PRIOR TO MAY 1, 1913 VESTED IN ORIGINAL PATENTEE BY THE PUBLIC LANDS ACT, R.S.O. 1970, CHAP. 210, SEC. 43, SUBSEC. 1.

SCALE: 1 INCH = 40 CHAINS



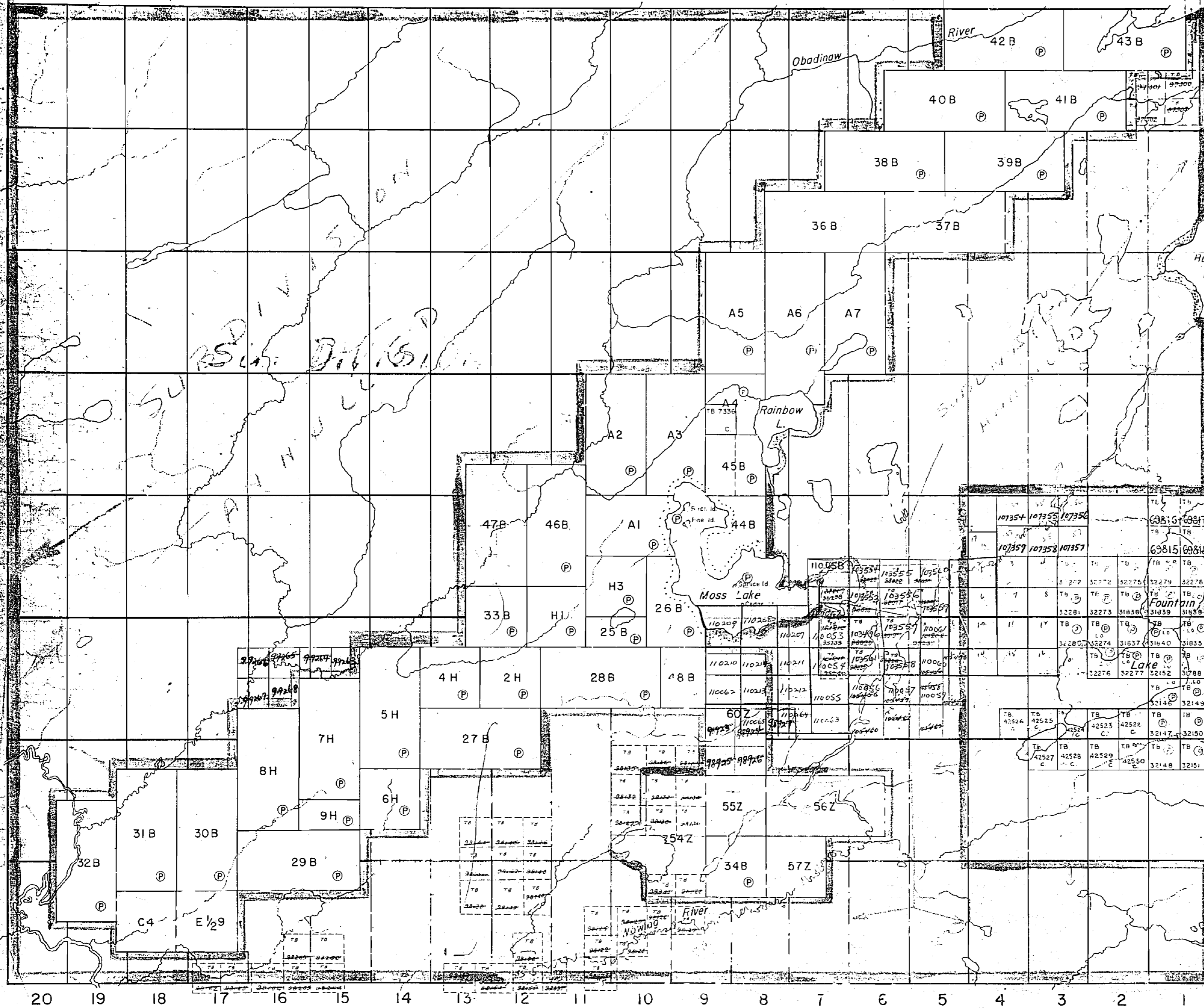
TOWNSHIP
MOSS
M.N.R. ADMINISTRATIVE DISTRICT
THUNDER BAY
MINING DIVISION
THUNDER BAY
LAND TITLES / REGISTRY DIVISION
THUNDER BAY

Ministry of Natural Resources
Ontario

Date: MARCH 1982
Number: G-676

MAR 17
1994
G-676

Ames Twp.



THE TOWNSHIP
OF
MOSS
DISTRICT OF
THUNDER BAY
PORT ARTHUR
MINING DIVISION
SCALE: 1-INCH= 40 CHAINS

LEGEND

- PATENTED LAND Ⓟ
- CROWN LAND SALE Ⓢ or C.S.
- LEASES Ⓞ
- LOCATED LAND Loc.
- LICENSE OF OCCUPATION L.O.
- MINING RIGHTS ONLY M.R.O.
- SURFACE RIGHTS ONLY S.R.O.
- ROADS —
- IMPROVED ROADS —
- KING'S HIGHWAYS —
- RAILWAYS —
- POWER LINES —
- MARSH OR MUSKEG —
- MINES —
- CANCELLED —

NOTES

400' RESERVE TO THE DEPT. OF LANDS &
FORESTS SHOWN THUS: —

PLAN NO. - M.1826

DEPARTMENT OF MINES
—ONTARIO—

REFLECTS

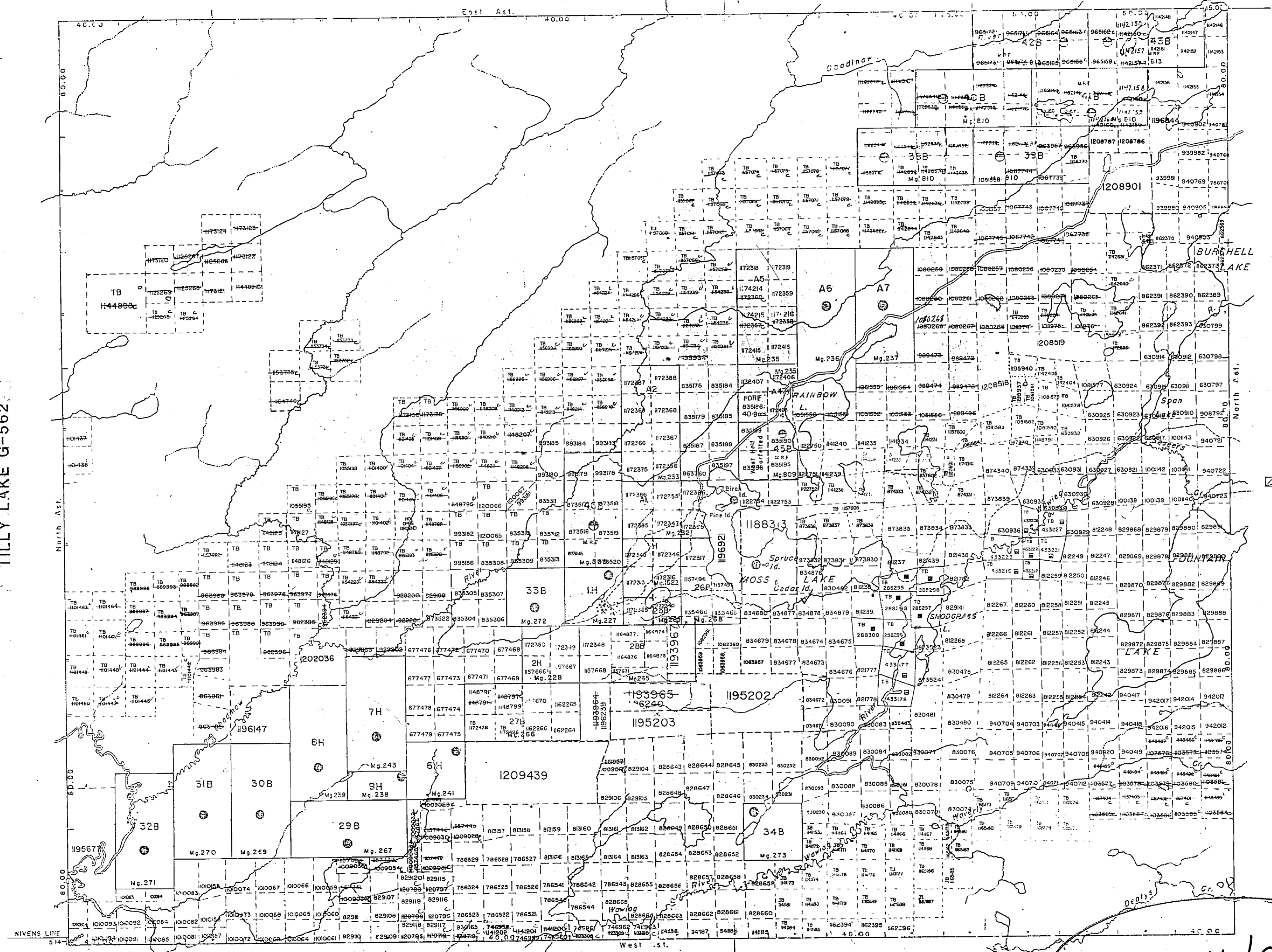
NORTH ASTRONOMIC

TILLY LAKE G-562

TILLY LAKE G-562

BURCHELL LAKE

A M E S G-642



POWELL LAKE G-549

NILSON LAKE

August 16/94
G-676

REFERENCES

DESCRIPTION	OFFICIAL NO.	DATE	DISPOSITION
SEC. 36/90	W-M. 1790	MARCH 20/73	344R

THE INFORMATION THAT APPEARS ON THIS MAP HAS BEEN COMPILED FROM VARIOUS SOURCES, AND ACCURACY IS NOT GUARANTEED. THOSE WISHING TO STAKE MINING CLAIMS SHOULD CONSULT WITH THE MINING RECORDER, MINISTRY OF NORTHERN DEVELOPMENT AND MINES, FOR ADDITIONAL INFORMATION ON THE STATUS OF THE LANDS SHOWN HEREON.

LEGEND


DESCRIPTION	SYMBOL
HIGHWAY AND ROUTE No.	
OTHER ROADS	
TRAILS	
SURVEYED LINES:	
TOWNSHIPS, BASE LINES, ETC.	
LOTS, MINING CLAIMS, PATENTS, ETC.	
UNSUBDIVIDED LOTS	
LOT LINES	
PARCEL BOUNDARY	
MINING CLAIMS, ETC.	
RAILWAY AND RIGHT OF WAY	
UTILITY LINES	
NON-PERENNIAL STREAM	
FLOODING OR FLOODING RIGHTS	
SUBDIVISION OR COMPOSITE PLAN	
RESERVATIONS	
ORIGINAL SHORELINE	
MARSH OR MUSKEG	
MINES	
TRAVERSE MONUMENT	

DISPOSITION OF CROWN LANDS

TYPE OF DOCUMENT	SYMBOL
PATENT SURFACE & MINING RIGHTS	
SURFACE RIGHTS ONLY	
MINING RIGHTS ONLY	
LEASE SURFACE & MINING RIGHTS	
SURFACE RIGHTS ONLY	
MINING RIGHTS ONLY	
LICENCE OF OCCUPATION	
GRANT BY COUNCIL	
RESERVATION	
CANCELLED	
SAND & GRAVEL	
LAND USE PERMIT FOR COMMERCIAL TOURISM/RECREATION	

NOTE: MINING RIGHTS IN PATENTS PATENTED PRIOR TO MAY 6, 1913, VESTED IN ORIGINAL PATENTEE BY THE PUBLIC LANDS ACT, R.S.O. 1970, CHAP. 300, SEC. 62, SUBSEC. 1.

SCALE: 1 INCH = 40 CHAINS



TOWNSHIP

MOSS

M.N.R. ADMINISTRATIVE DISTRICT
THUNDER BAY

MINING DIVISION
THUNDER BAY

LAND TITLES / REGISTRY DIVISION
THUNDER BAY

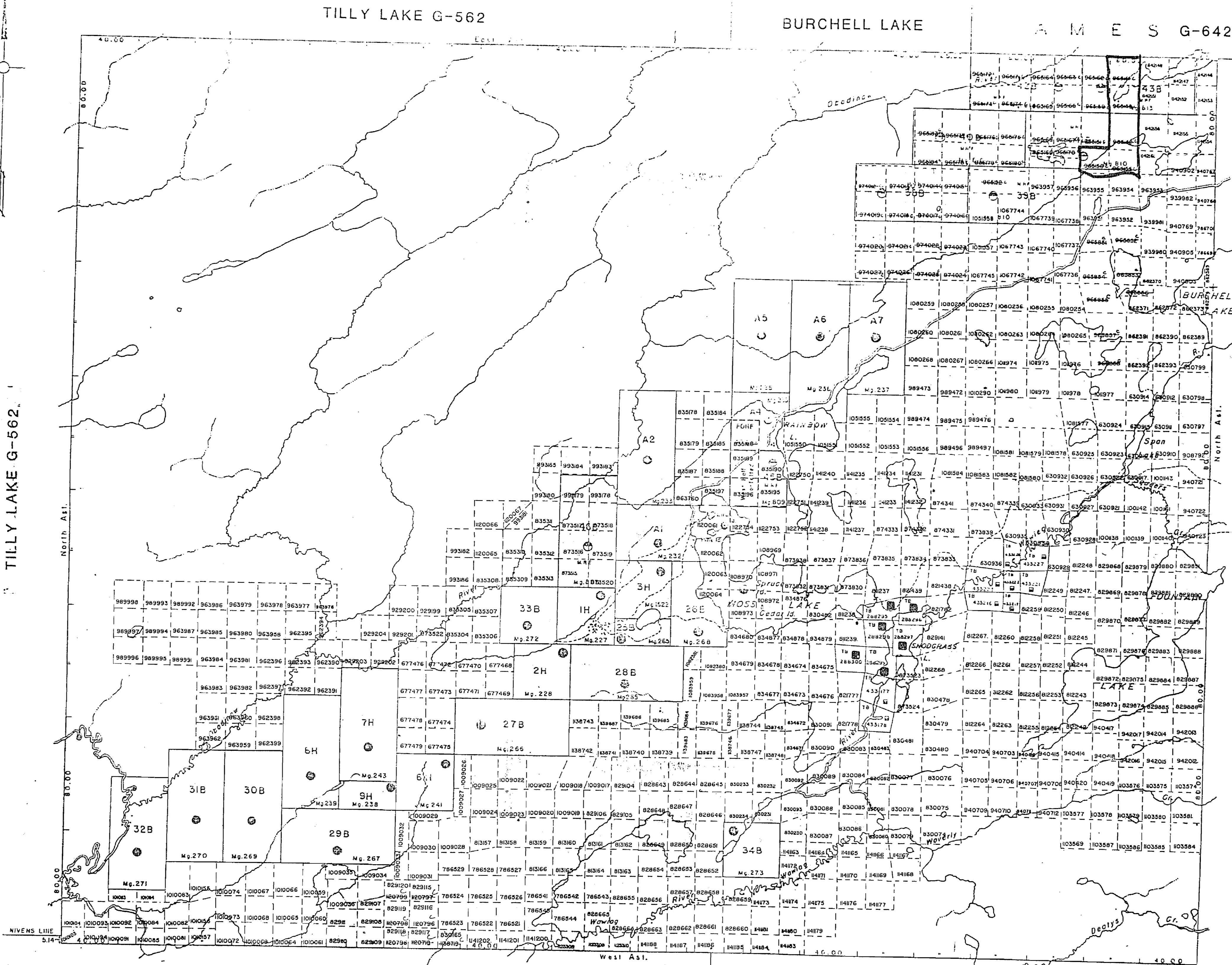
Ministry of Natural Resources
Ontario

Date: MARCH 1882

Number: **G-676**



TILLY LAKE G-562



TILLY LAKE G-562

BURCHELL LAKE

A M E S G-642

BURCHELL LAKE G-706

POWELL LAKE G-549

NELSON LAKE

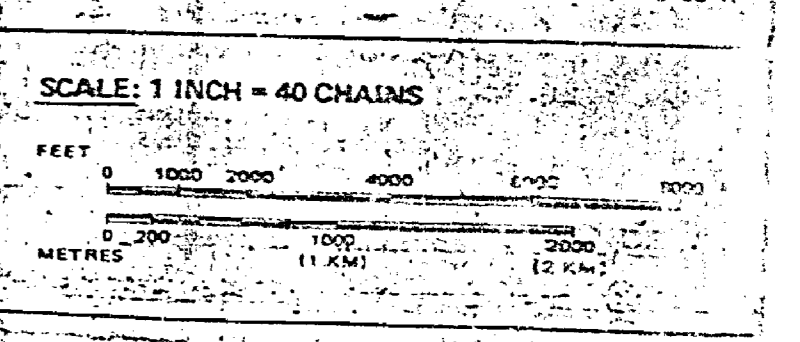
LEGEND

HIGHWAY AND ROUTE No.	[Symbol]
OTILLY LINES	[Symbol]
TRAILS	[Symbol]
SURVEYED LINES	[Symbol]
TOWNSHIPS, BASE LINES, ETC.	[Symbol]
LOTS, MINING CLAIMS, PARCELS, ETC.	[Symbol]
UNSUBDIVIDED LOTS	[Symbol]
LOT LINES	[Symbol]
PARCEL BOUNDARY	[Symbol]
MINING CLAIMS ETC.	[Symbol]
RAILWAY AND RIGHT OF WAY	[Symbol]
UTILITY LINES	[Symbol]
NON-PERENNIAL STREAM	[Symbol]
FLOODING OR FLOODING RIGHTS	[Symbol]
SUBDIVISION OR COMPOSITE PLAN	[Symbol]
RESERVATIONS	[Symbol]
ORIGINAL SHORELINE	[Symbol]
MARSH OR MUSKEG	[Symbol]
MINES	[Symbol]
TRAVERSE MONUMENT	[Symbol]

DISPOSITION OF CROWN LANDS

TYPE OF DOCUMENT	EXAMPLE
PATENT, SURFACE & MINING RIGHTS	[Symbol]
SURFACE RIGHTS ONLY	[Symbol]
MINING RIGHTS ONLY	[Symbol]
LEASE, SURFACE & MINING RIGHTS	[Symbol]
SURFACE RIGHTS ONLY	[Symbol]
MINING RIGHTS ONLY	[Symbol]
LICENCE OF OCCUPATION	[Symbol]
30-DAY LICENCE	[Symbol]
RESERVATION	[Symbol]
CANCELLED	[Symbol]
SAND & GRAVEL	[Symbol]

NOTE: MINING RIGHTS IN PARCELS PATENTED PRIOR TO MAY 6, 1913, VESTED IN ORIGINAL PATENTEE BY THE PUBLIC LANDS ACT, R.S.O. 1910, CAP. 300, SEC. 62, SUSPECT.



TOWNSHIP: **MOSS**

M.N.R. ADMINISTRATIVE DISTRICT: **THUNDER BAY**

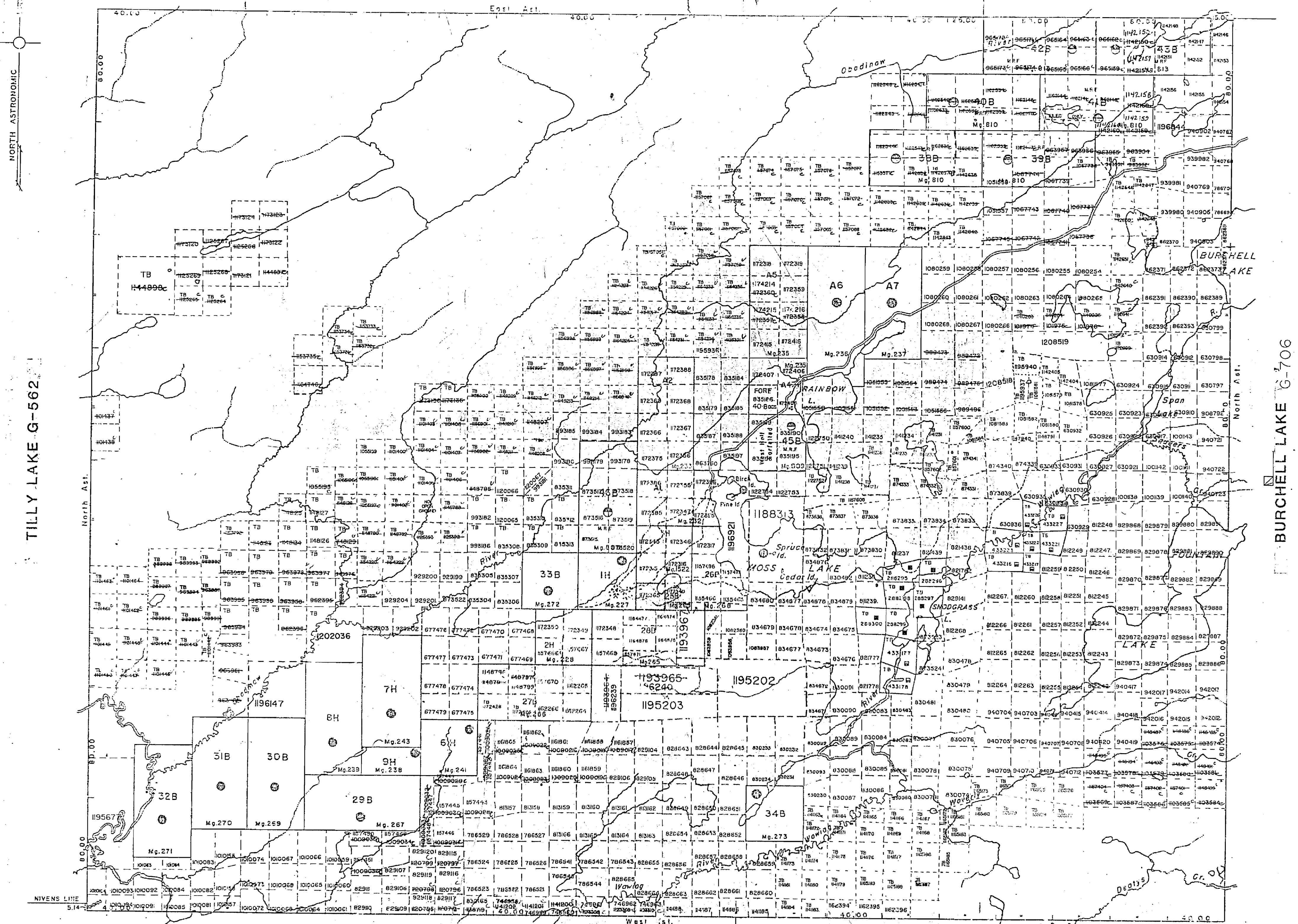
MINING DIVISION: **THUNDER BAY**

LAND TITLES / REGISTRY DIVISION: **THUNDER BAY**

TILLY LAKE G-562

BURCHELL LAKE

A M E S G-642



TILLY LAKE G-562

BURCHELL LAKE G-706

DESCRIPTION OF THE NO. DATE DISPOSITION

SEC. 36/80 W.M. 1/80 MARCH 20/81

THE INFORMATION THAT APPEARS ON THIS MAP HAS BEEN COMPILED FROM VARIOUS SOURCES, AND ACCURACY IS NOT GUARANTEED. THOSE WISHING TO STAKE MINING CLAIMS SHOULD CONSULT WITH THE MINING RECORDER, MINISTRY OF NORTHERN DEVELOPMENT AND MINES, FOR ADDITIONAL INFORMATION ON THE STATUS OF THE LANDS SHOWN HEREON.

THUNDER BAY MINING DIVISION
JUN 14 AM 9 05

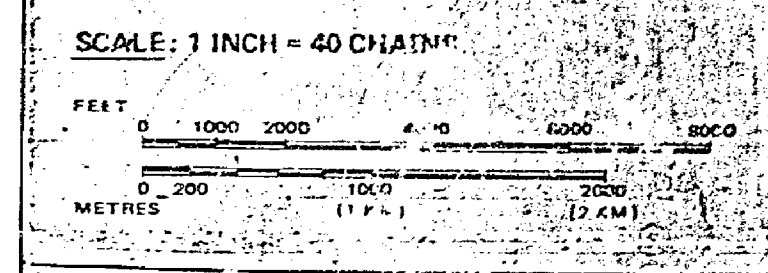
LEGEND

- HIGHWAY AND ROUTE No.
- OTL. EX. AD. L.S.
- TRAILS
- SURVEYED LINES
- TOWNSHIPS, BASE LINES, ETC.
- LOTS, MINING CLAIMS, PAP. CELLS, ETC.
- UNSUBDIVIDED LOTS
- LOT LINES
- PARCEL BOUNDARY
- MINING CLAIMS ETC.
- RAILWAY AND RIGHT OF WAY
- UTILITY LINES
- NON-PERENNIAL STREAM
- FLOODING OR FLOODING RIGHTS
- SUBDIVISION OR COMPOSITE PLAN
- RESERVATIONS
- ORIGINAL SHORELINE
- MARSH OR MUSKEG
- MINES
- TRANSVERSE MONUMENT

DISPOSITION OF CROWN LANDS

TYPE OF DOCUMENT	SYMBOL
PATENT SURFACE & MINING RIGHTS	□
SURFACE RIGHTS ONLY	○
MINING RIGHTS ONLY	△
LEASE SURFACE & MINING RIGHTS	□
SURFACE RIGHTS ONLY	○
MINING RIGHTS ONLY	△
LICENCE OF OCCUPATION	□
COUNCIL	□
RESERVATION	□
CANCELLED	□
SAND & GRAVEL	□
LAND USE PERMIT FOR COMMERCIAL TOURISM/OUTDOOR RECREATION	□

NOTE: MINING RIGHTS IN PATENTED PRIOR TO MAY 8, 1912 VESTED IN ORIGINAL PATENTEE BY THE FURBER LANDS ACT, R.S.O. 1970, CHAP. 284, SEC. 23, SUBSEC. 1.



TOWNSHIP: **MOSS**

M.N.R. ADMINISTRATIVE DISTRICT: **THUNDER BAY**

MINING DIVISION: **THUNDER BAY**

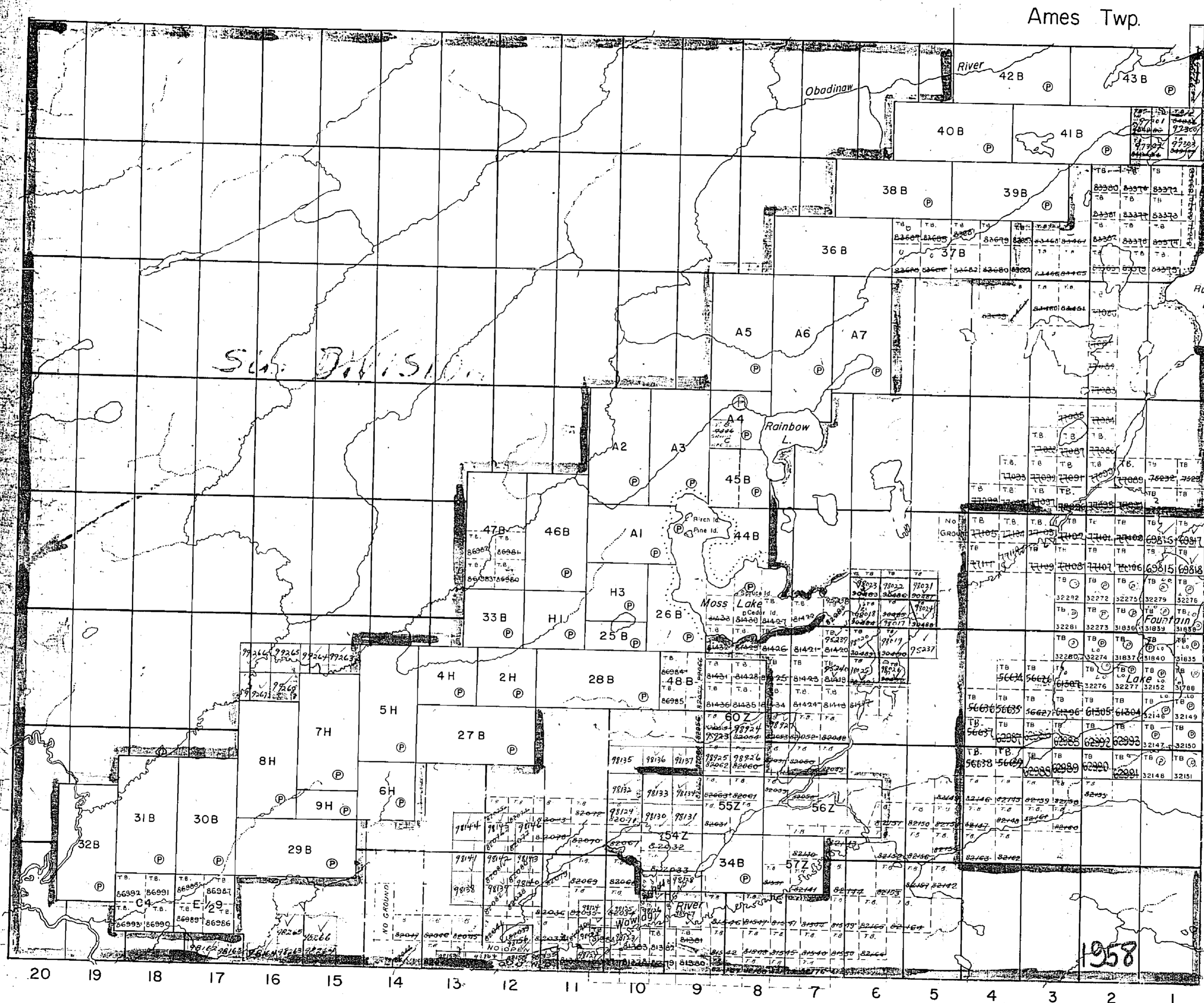
LAND TITLES / REGISTRY DIVISION: **THUNDER BAY**

Ministry of Natural Resources Ontario

Date: **MARCH 1982**

Number: **G-676**

JUN 14, 1994
G-676



THE TOWNSHIP
-OF
MOSS
DISTRICT OF
THUNDER BAY
PORT ARTHUR
MINING DIVISION
SCALE: 1-INCH= 40 CHAINS

LEGEND

PATENTED LAND	Ⓟ
CROWN LAND SALE	Ⓢ or Ⓞ C.S.
LEASES	Ⓞ
LOCATED LAND	Loc.
LICENSE OF OCCUPATION	L.O.
MINING RIGHTS ONLY	M.R.O.
SURFACE RIGHTS ONLY	S.R.O.
ROADS	—
IMPROVED ROADS	—
KING'S HIGHWAYS	—
RAILWAYS	—
POWER LINES	—
MARSH OR MUSKEG	—
MINES	—

NOTES
40' RESERVE TO THE DEPT. OF LANDS &
FORESTS SHOWN THUS: —

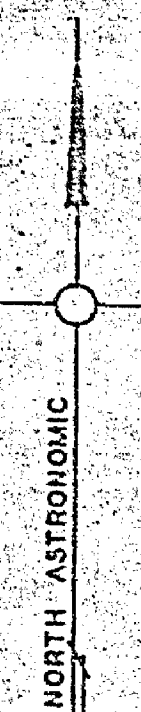
PLAN NO. - M.1826
DEPARTMENT OF MINES
—ONTARIO—

VIII
VII
VI
V
IV
III
II
I

Sub. Division

1958

REFERENCES



TILLY LAKE G-562

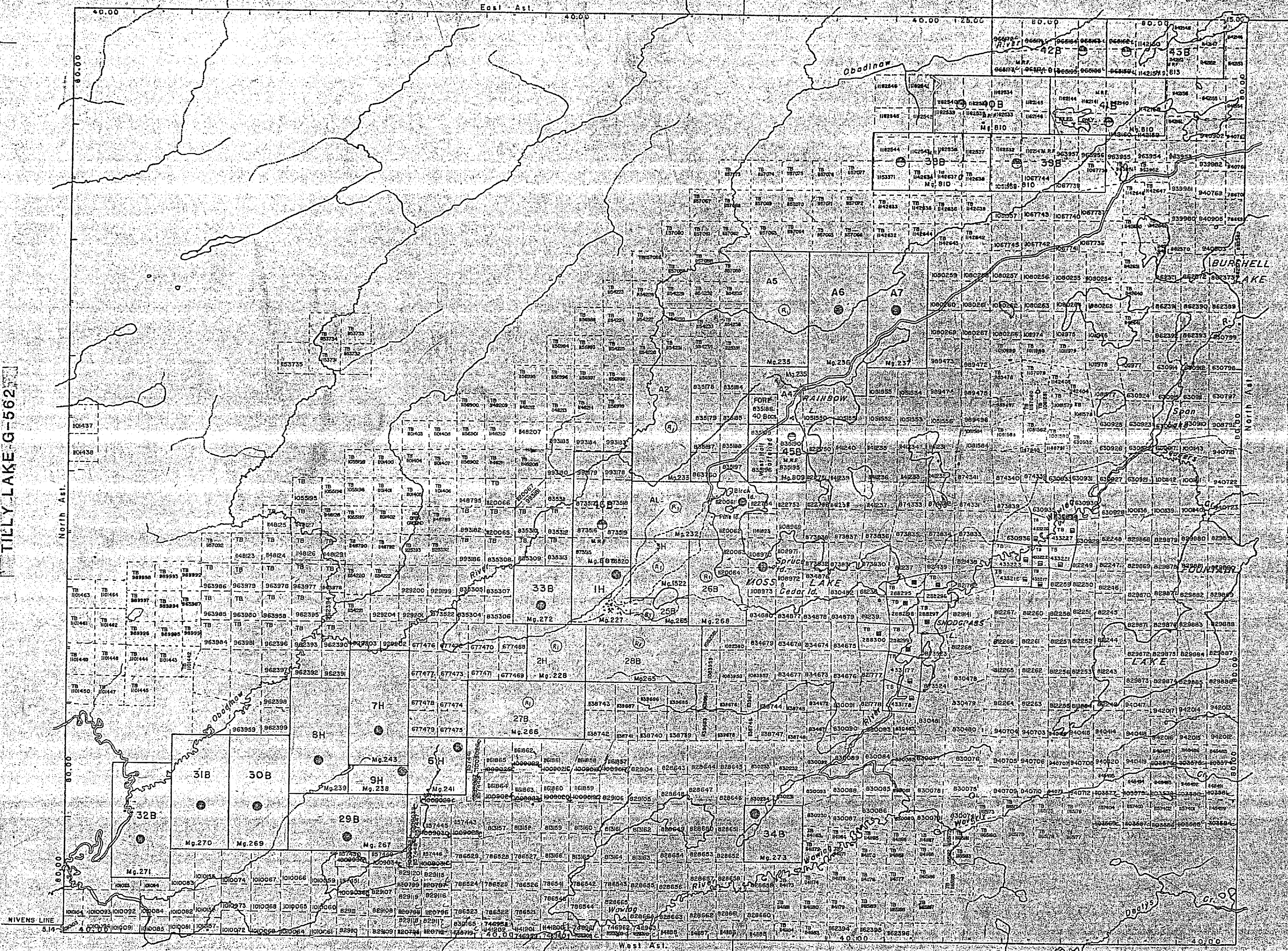
TILLY LAKE G-562

BURCHELL LAKE

A M E S G-642

POWELL LAKE G-549

NELSON LAKE



REFERENCES

THE INFORMATION ON THIS MAP HAS BEEN COMPILED FROM VARIOUS SOURCES AND ACCURACY IS NOT GUARANTEED. THOSE WISHING TO STAKE MINING CLAIMS SHOULD CONSULT WITH THE MINING RECORDER, MINISTRY OF NORTHERN DEVELOPMENT AND MINES FOR ADDITIONAL INFORMATION ON THE STATUS OF THE LANDS SHOWN HEREON.

LEGEND

HIGHWAY AND ROUTE	
TRAILS	
SURVEYED LINES	
TOWNSHIP, BASE LINES ETC.	
LOTS, MINING CLAIMS, PARCELS ETC.	
LOT LINES	
PARCEL BOUNDARY	
MINING CLAIMS ETC.	
RAILWAY AND RIGHT OF WAY	
UTILITY LINES	
NON-PERENNIAL STREAM	
FLOODING OR FLOODING RIGHTS	
SUBDIVISION OR COMPOSITE PLAN	
RESERVATIONS	
ORIGINAL SHORELINE	
MARSH OR MUSKIE	
MINES	
TRANSVERSE MONUMENT	

DISPOSITION OF CROWN LANDS

TYPE OF DOCUMENT	SYMBOL
PATENT SURFACE & MINING RIGHTS	
SURFACE RIGHTS ONLY	
MINING RIGHTS ONLY	
LEASE SURFACE & MINING RIGHTS	
SURFACE RIGHTS ONLY	
MINING RIGHTS ONLY	
LICENCE OF OCCUPATION	
ORDER-IN-COUNCIL	
RESERVATION	
CANCELLED	
SAND & GRAVEL	

SCALE: 1 INCH = 40 CHAINS

FEET: 0 1000 2000 3000 4000

METRES: 0 1000 2000 3000

TOWNSHIP

MOSS

M.N.R. ADMINISTRATIVE DISTRICT


THUNDER BAY

MINING DIVISION

THUNDER BAY

LAND TITLES / REGISTRY DIVISION

THUNDER BAY



572

MARCH 1982

G-676

MOSS

DISTRICT OF THUNDER BAY

PORT ARTHUR MINING DIVISION

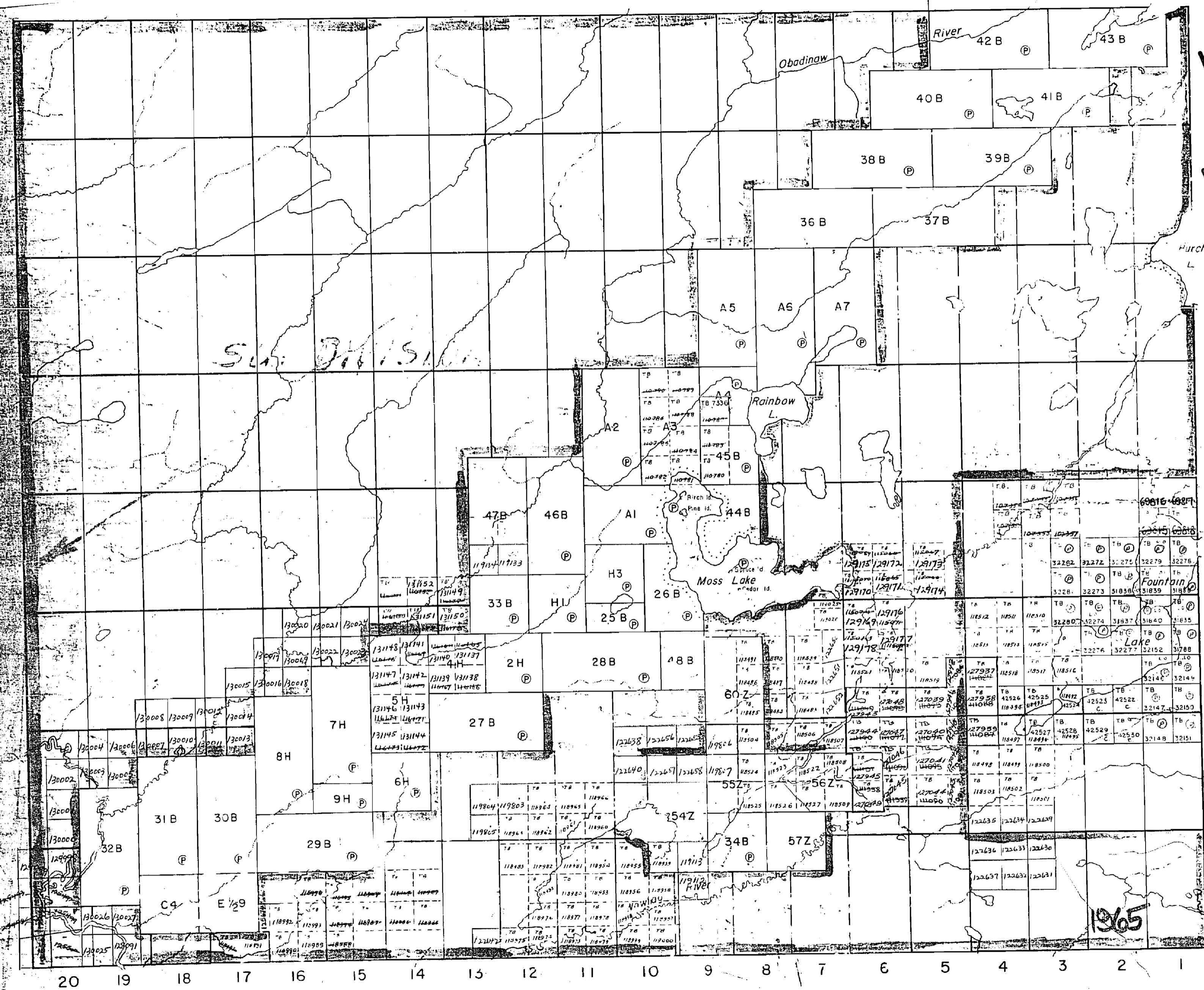
SCALE: 1-INCH= 40 CHAINS

LEGEND

- PATENTED LAND (S) or (CS)
- CROWN LAND SALE LEASES (L)
- LOCATED LAND (L.O.)
- LICENSE OF OCCUPATION (L.O.)
- MINING RIGHTS ONLY (M.R.J.)
- SURFACE RIGHTS ONLY (S.F.O.)
- ROADS
- IMPROVED ROADS
- KING'S HIGHWAYS
- RAILWAYS
- POWER LINES
- MARSH OR MUSKEG
- MINES
- CANCELLED

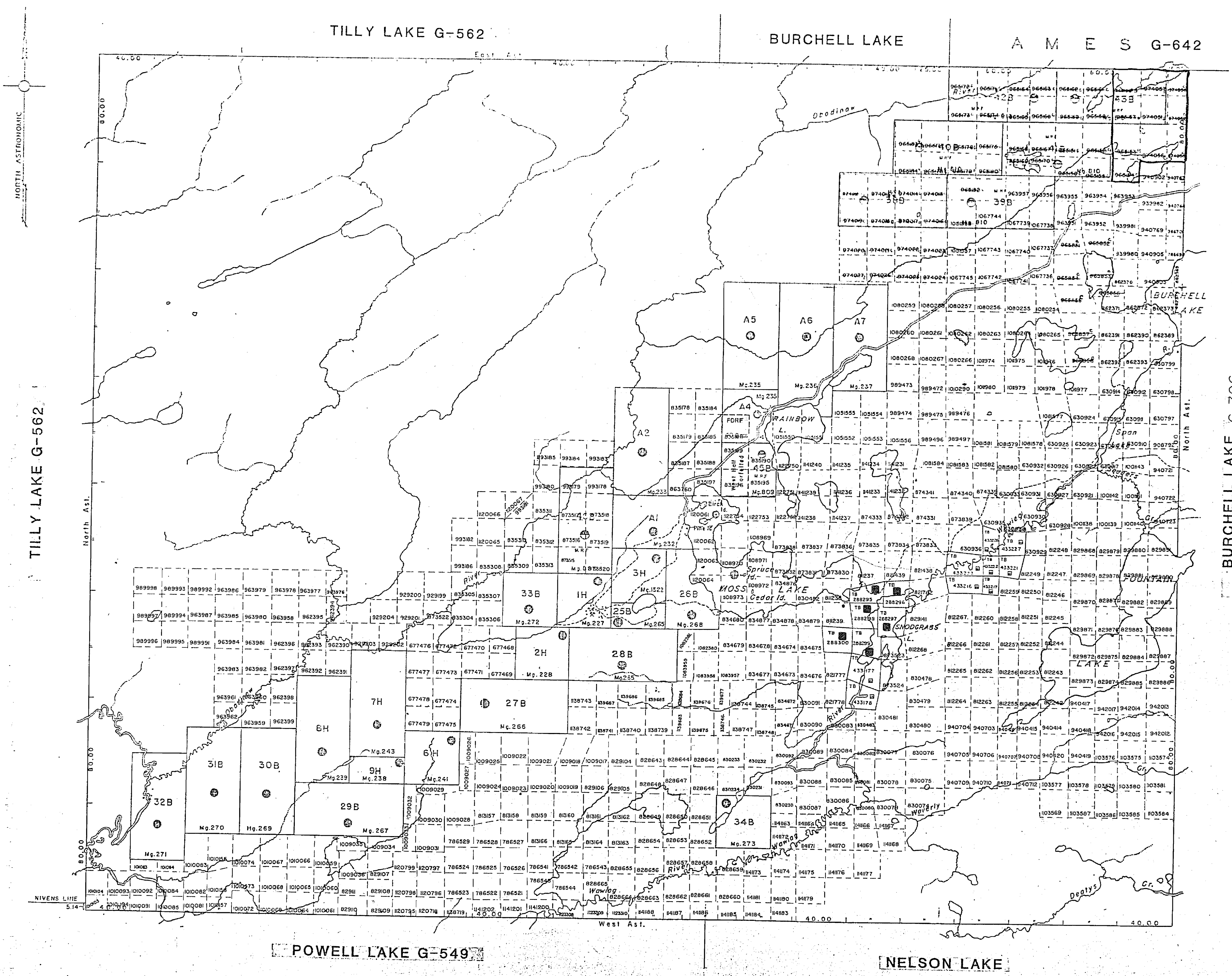
NOTES

400' RESERVE TO THE DEPT. OF LANDS & FORESTS SHOWN THUS



PLAN NO.- M.1826

DEPARTMENT OF MINES
—ONTARIO—



TILLY LAKE G-562

TILLY LAKE G-562

BURCHELL LAKE

A M E S G-642

POWELL LAKE G-549

NELSON LAKE

BURCHELL LAKE G-706

NORTH ASTRONOMIC

North Ast.

West Ast.

North Ast.

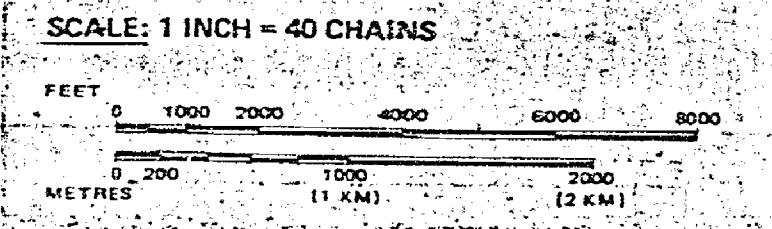
LEGEND

HIGHWAY AND ROUTE No.	
OTHER ROADS	
TRAILS	
SURVEYED LINES:	
TOWNSHIPS, BASE LINES, ETC.	
LOTS, MINING CLAIMS, PARCELS, ETC.	
UNSATURATED	
LOT LINES	
PARCEL BOUNDARY	
MINING CLAIMS ETC.	
RAILWAY AND RIGHT OF WAY	
UTILITY LINES	
NON-PERENNIAL STREAM	
FLOODING OR FLOODING RIGHTS	
SUBDIVISION OR COMPOSITE PLAN	
RESERVATIONS	
ORIGINAL SHORELINE	
MARSH OR MUSKEG	
MINES	
TRAVERSE MONUMENT	

DISPOSITION OF CROWN LANDS

TYPE OF DOCUMENT	SYMBOL
PATENT, SURFACE & MINING RIGHTS	
SURFACE RIGHTS ONLY	
MINING RIGHTS ONLY	
LEASE, SURFACE & MINING RIGHTS	
SURFACE RIGHTS ONLY	
MINING RIGHTS ONLY	
LICENCE OF OCCUPATION	
ORDER-IN-COUNCIL	
RESERVATION	
CANCELLED	
SAND & GRAVEL	

NOTE: MINING RIGHTS IN PARCELS PATENTED PRIOR TO MAY 6, 1875, VESTED IN ORIGINAL PATENTEE BY THE PUBLIC LANDS ACT, R.S.O. 1970, CHAP. 390, SEC. 2, SUBSEC. 1.



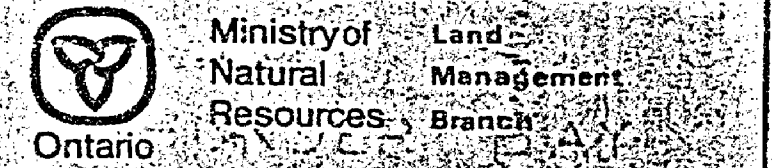
TOWNSHIP

MOSS

M.N.R. ADMINISTRATIVE DISTRICT
THUNDER BAY

MINING DIVISION
THUNDER BAY

LAND TITLES / REGISTRY DIVISION
THUNDER BAY

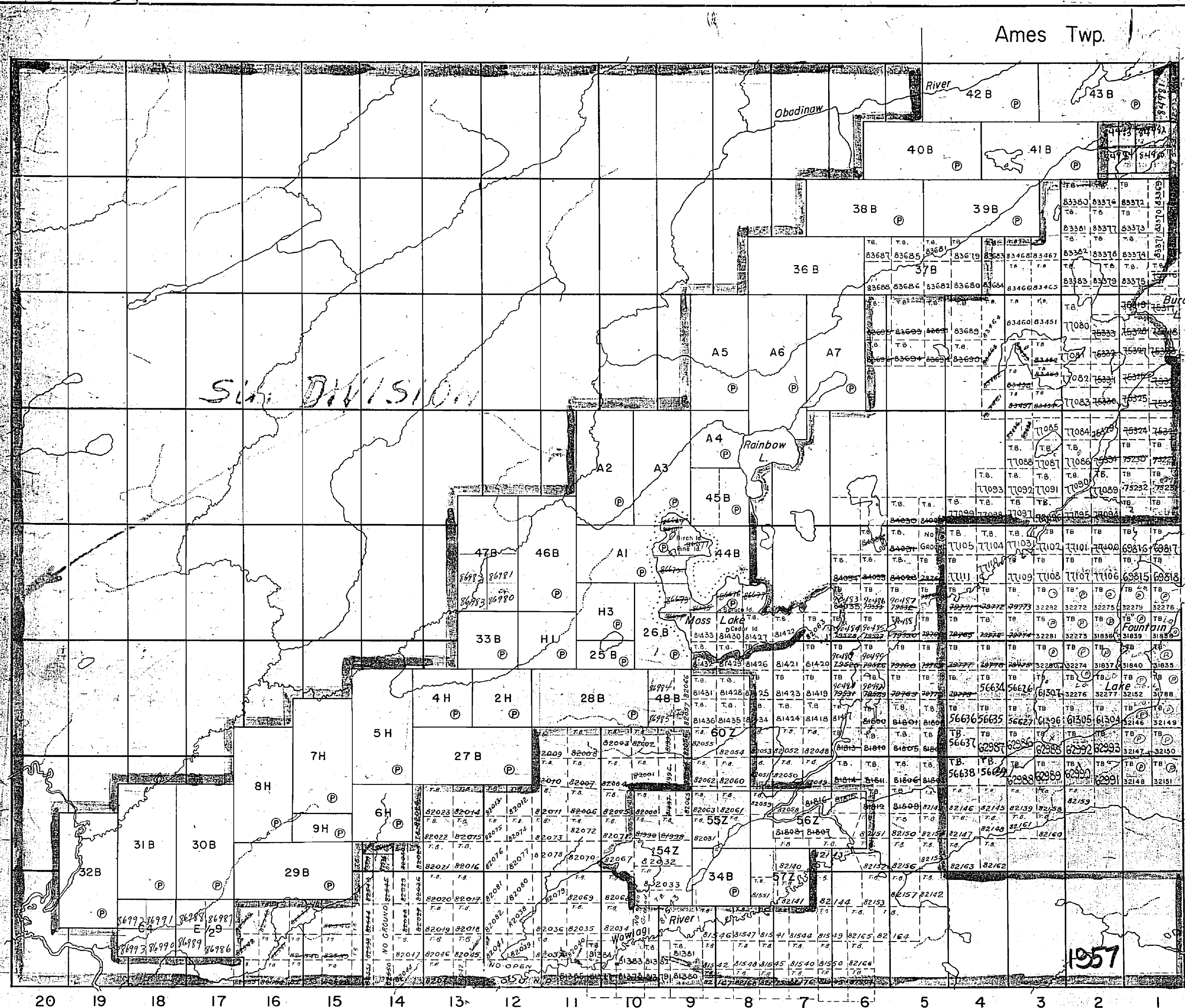


Date: **MARCH 1982**

Number: **G-676**

IN SERVICE JAN 31/90

RECEIVED
THUNDER BAY
MINING DIVISION
90 MIN 6 PM 3 21



THE TOWNSHIP OF
MOSS
 DISTRICT OF THUNDER BAY
 PORT ARTHUR MINING DIVISION
 SCALE: 1-INCH= 40 CHAINS

LEGEND

PATENTED LAND	⊙ or ⊕
CROWN LAND SALE	⊙ or ⊕
LEASES	⊙ or ⊕
LOCATED LAND	Loc.
LICENSE OF OCCUPATION	L.O.
MINING RIGHTS ONLY	M.R.O.
SURFACE RIGHTS ONLY	S.R.O.
ROADS	—
IMPROVED ROADS	—
KING'S HIGHWAYS	—
RAILWAYS	—
POWER LINES	—
MARSH OR MUSKEG	—
MINES	—

NOTES
 400' RESERVE TO THE DEPT. OF LANDS &
 FORESTS SHOWN THUS -



M 1826

PLAN NO. - M.1826
 DEPARTMENT OF MINES
 —ONTARIO—