

W 52 S 2 M

MULVEY LAKE

W 52 S 2 M

W 52 S 2 M

MULVEY LAKE

W 52 S 2 M

AREA OF  
**MULVEY LAKE**

DISTRICT OF COCHRANE  
PORCUPINE SAULT STE. MARIE MINING DIVISION

SCALE: 1-INCH = 40 CHAINS

**LEGEND**

PATENTED LAND	⊙
CROWN LAND SALE LEASES	⊙
LOCATED LAND	⊙
LICENSE OF OCCUPATION	⊙
MINING RIGHTS ONLY	M.R.O.
SURFACE RIGHTS ONLY	S.R.O.
ROADS	—
IMPROVED ROADS	—
KING'S HIGHWAYS	—
RAILWAYS	—
POWER LINES	—
MARSH OR MUSKEG	—
MINES	⋆
CANCELLED	c.

**NOTES**

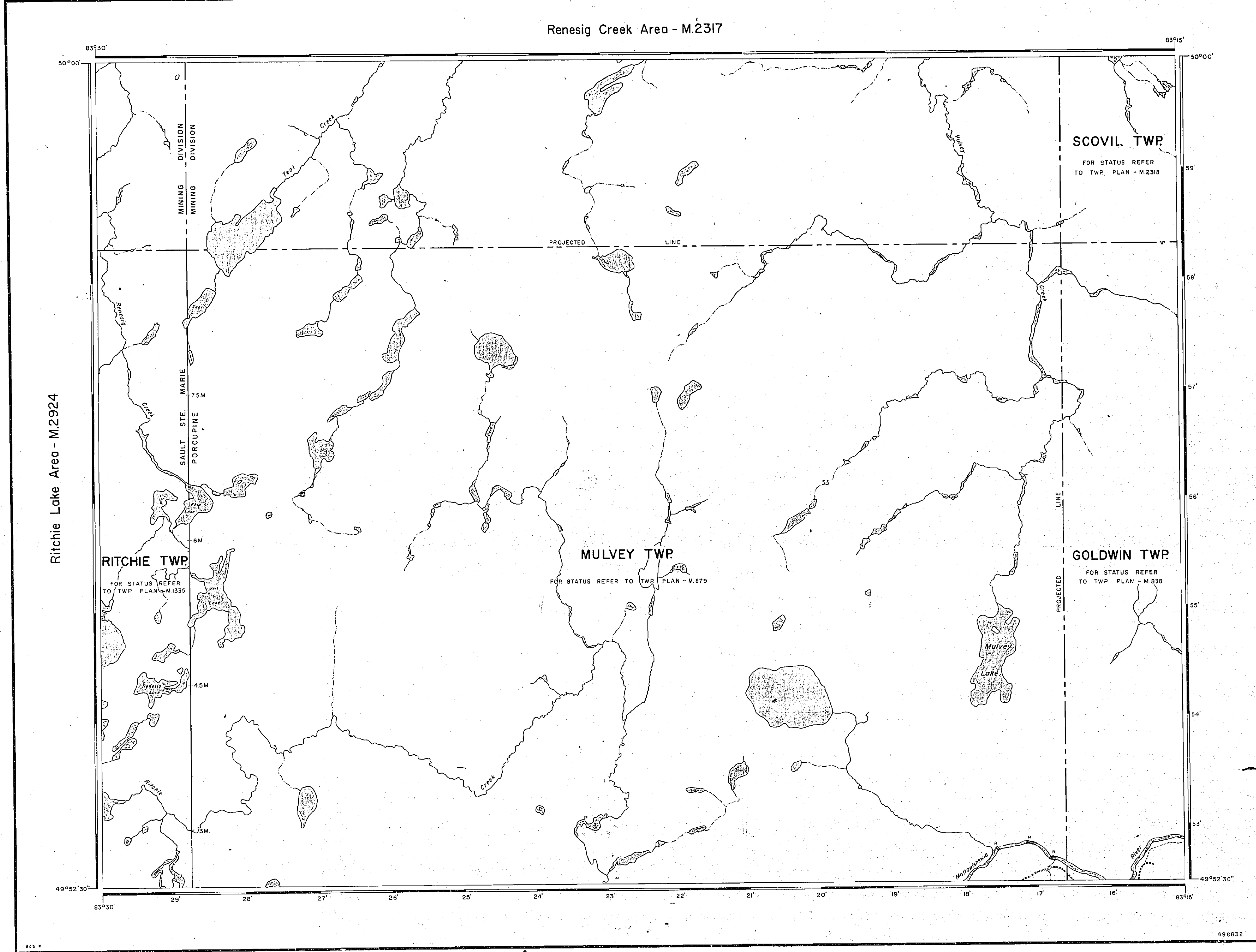
400' Surface Rights Reservation around all lakes and rivers.

MICROFILM  
01 JAN 1984

MINING RECORDER  
**RECEIVED**  
MAR 15 1985  
PORCUPINE

PLAN NO. **M.2923**

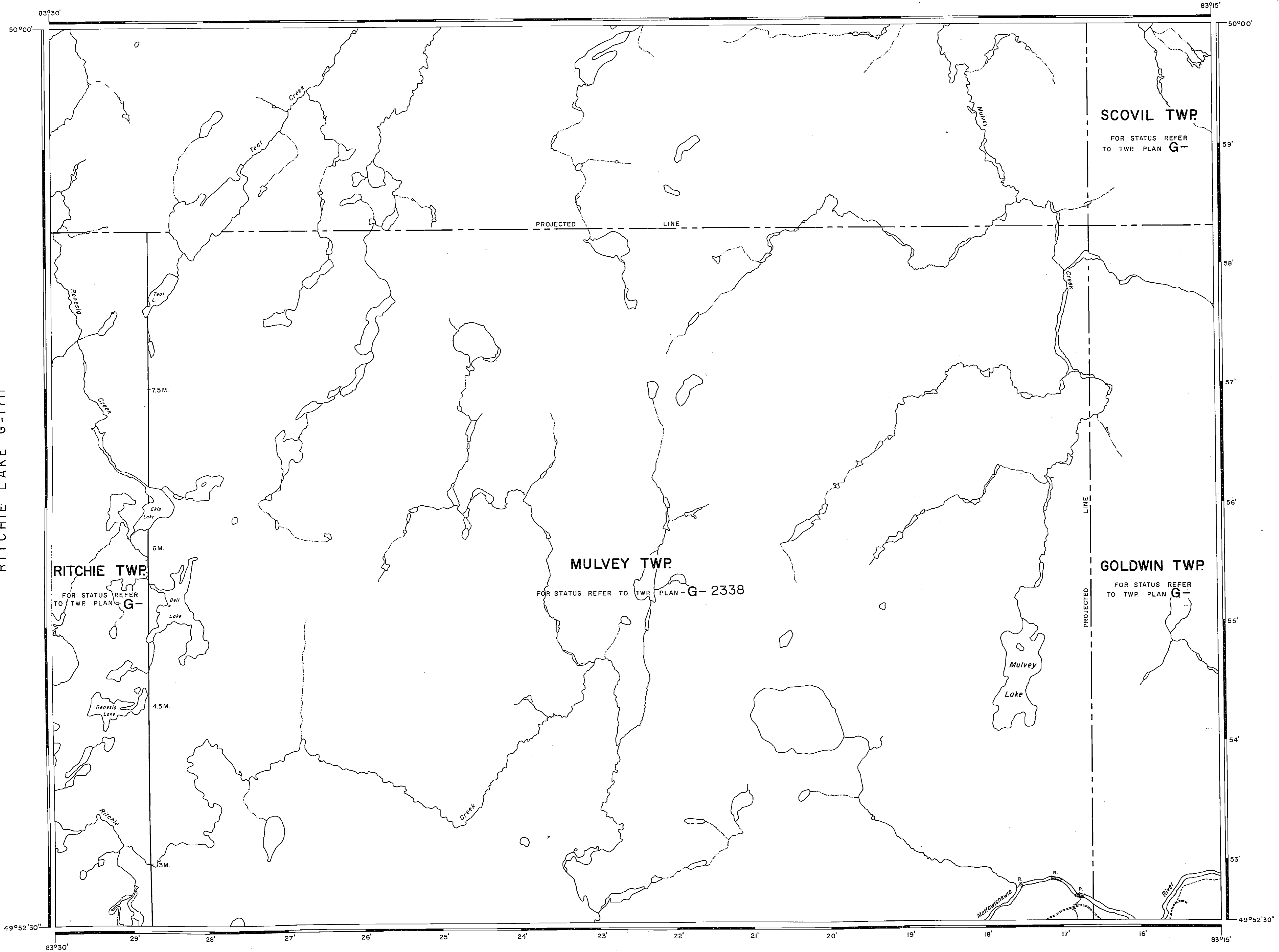
DEPARTMENT OF MINES  
— ONTARIO —



TRIM LINE

498832

RENESIG CREEK G-1708



REFERENCES

AREAS WITHDRAWN FROM DISPOSITION

M.R.O. - MINING RIGHTS ONLY				
S.R.O. - SURFACE RIGHTS ONLY				
M.+S. - MINING AND SURFACE RIGHTS				
Description	Order No.	Date	Disposition	File

REMOVED FROM SERVICE 92 OCTOBER 1982

LEGEND

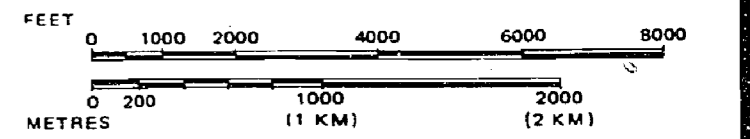
HIGHWAY AND ROUTE No.	
OTHER ROADS	
TRAILS	
SURVEYED LINES:	
TOWNSHIPS, BASE LINES, ETC.	
LOTS, MINING CLAIMS, PARCELS, ETC.	
UNSURVEYED LINES:	
LOT LINES	
PARCEL BOUNDARY	
MINING CLAIMS ETC.	
RAILWAY AND RIGHT OF WAY	
UTILITY LINES	
NON-PERENNIAL STREAM	
FLOODING OR FLOODING RIGHTS	
SUBDIVISION OR COMPOSITE PLAN	
RESERVATIONS	
ORIGINAL SHORELINE	
MARSH OR MUSKEG	
MINES	
TRAVERSE MONUMENT	

DISPOSITION OF CROWN LANDS

TYPE OF DOCUMENT	SYMBOL
PATENT, SURFACE & MINING RIGHTS	
" SURFACE RIGHTS ONLY	
" MINING RIGHTS ONLY	
LEASE, SURFACE & MINING RIGHTS	
" SURFACE RIGHTS ONLY	
" MINING RIGHTS ONLY	
LICENCE OF OCCUPATION	
ORDER-IN-COUNCIL	
RESERVATION	
CANCELLED	
SAND & GRAVEL	

NOTE: MINING RIGHTS IN PARCELS PATENTED PRIOR TO MAY 6, 1913, VESTED IN ORIGINAL PATENTEE BY THE PUBLIC LANDS ACT, R.S.O. 1970, CHAP. 300, SEC. 63, SUBSEC. 1.

SCALE: 1 INCH = 40 CHAINS



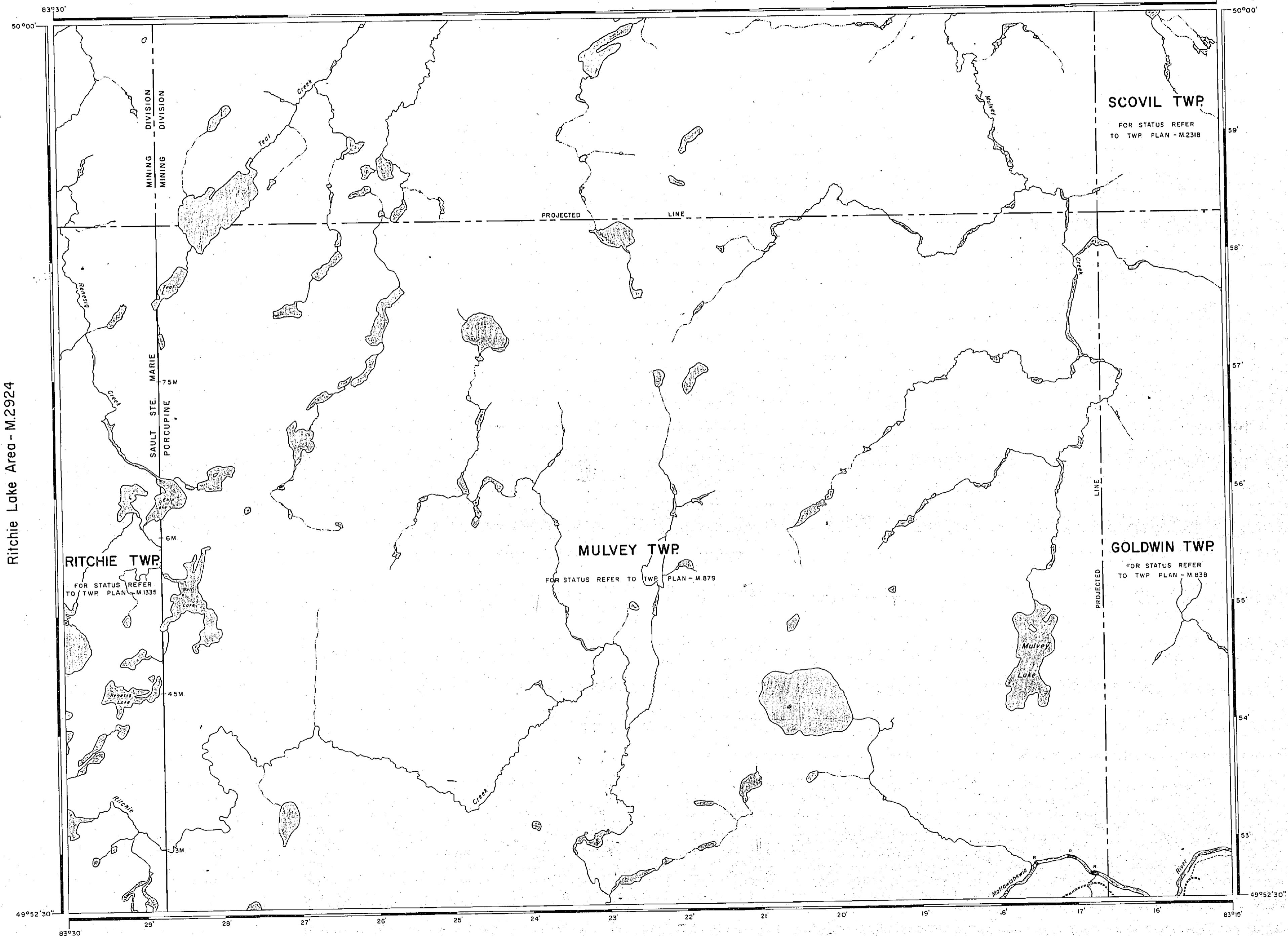
AREA  
**MULVEY LAKE**  
 M.N.R. ADMINISTRATIVE DISTRICT  
**HEARST**  
 MINING DIVISION  
**PORCUPINE**  
 LAND TITLES / REGISTRY DIVISION  
**COCHRANE**

Ministry of Natural Resources  
 Land Management Branch

Date DECEMBER 1982  
 Number **G-1696**

THE INFO APPEARS HAS BEE FROM VAR AND ACCI GUARANT WISHING ING CLAIM SULT WITH RECORDER NORTHES MENT AND DITIONAL ON THE LANDS SH

Reneg Creek Area - M.2317



AREA OF

MULVEY LAKE

DISTRICT OF COCHRANE

PORCUPINE SAULT STE. MARIE MINING DIVISION

SCALE: 1-INCH = 40 CHAINS

LEGEND

PATENTED LAND	Ⓟ
CROWN LAND SALE LEASES	C.S.
LOCATED LAND LICENSE OF OCCUPATION	Loc.
MINING RIGHTS ONLY	L.O.
SURFACE RIGHTS ONLY	M.R.O.
ROADS	S.R.O.
IMPROVED ROADS	—
KING'S HIGHWAYS	—
RAILWAYS	—
POWER LINES	—
MARSH OR MUSKEG	—
MINES	✕
CANCELLED	C.

NOTES

400' Surface Rights Reservation around all lakes and rivers.

MICROFILM  
0 1 JAN 1984

MINING RECORDER  
**RECEIVED**  
MAR 15 1955  
PORCUPINE

PLAN NO. M.2923

DEPARTMENT OF MINES  
— ONTARIO —