WARDEN TWP. M-397

BEATTY TWP. M-324

Mc COOL TWP. M-365

GUIBORD TWP. M-352

VI

V

IV

III

II

I

12 11 10 9 8 7 6 5 4 3 2 1

THE TOWNSHIP OF

MUNRO

DISTRICT OF COCHRANE

LARDER LAKE MINING DIVISION

SCALE: 1-INCH 40 CHAINS

LEGEND

PATENTED LAND	P
CROWN LAND SALE	C.S.
LEASES	L
LOCATED LAND	Loc.
LICENSE OF OCCUPATION	L.O.
MINING RIGHTS ONLY	M.R.O.
SURFACE RIGHTS ONLY	S.R.O.
ROADS	
IMPROVED ROADS	
KING'S HIGHWAYS	
RAILWAYS	
POWER LINES	
MARSH OR MUSKEG	
MINES	
CANCELLED	C.

NOTES

400' Surface rights reservation around all lakes and rivers.

For status of summer resort locations and other subdivisions, please contact Dept. of Lands and Forests.

RECEIVED
NOV 15 1973
AM 7 8 9 10 11 12 1 2 3 4 5 6 PM

Rep. by MQ Ltr Sept 12/73

PLAN NO. M-376

ONTARIO

MINISTRY OF NATURAL RESOURCES

SURVEYS AND MAPPING BRANCH

MUNRO

DISTRICT OF
COCHRANE

LARDER LAKE
MINING DIVISION

SCALE: 1-INCH 40 CHAINS

LEGEND

- PATENTED LAND — ● or (P)
- CROWN LAND SALE — C.S
- LEASES — (L)
- LOCATED LAND — LOC
- LICENSE OF OCCUPATION — L.O
- MINING RIGHTS ONLY — M.R.O
- SURFACE RIGHTS ONLY — S.R.O
- ROADS
- IMPROVED ROADS
- KING'S HIGHWAYS
- RAILWAYS
- POWER LINES
- MARSH OR MUSKEG
- MINES
- CANCELLED
- PATENTED S.R.O.

NOTES

400' Surface rights reservation along the shores of all lakes and rivers.

Areas withdrawn from staking

(R1) SURFACE RIGHTS WITHDRAWN FROM STAKING, SECTION 64386, 9/1/69

(R2) SURFACE RIGHTS WITHDRAWN FROM STAKING, SECTION 188522, W. 14/77, 10/2/77

(R3) SURFACE RIGHTS WITHDRAWN FROM STAKING, SECTION 188522 N.R.W. 15/83, 21/3/83

(R4) ~~SURFACE AND MINING RIGHTS WITHDRAWN FROM STAKING, N.R.W. 87/86, 29/10/86.~~

O-08/88L OPENS PART OF NRW87/86

NOTICE OF FORESTRY ACTIVITY

THIS TOWNSHIP / AREA FALS WITHIN THE WATABEAG MANAGEMENT UNIT

AND MAY BE SUBJECT TO FORESTRY OPERATIONS THE MNR UNIT FORESTER FOR THIS AREA CAN BE CONTACTED AT P.O. BOX 129
SWASTIKA, ONT.
POK ITO
705-642-3222

PLAN NO. M-376 (RS)

MINISTRY OF NORTHERN DEVELOPMENT AND MINES

BEATTY TWP M-324

Mc COOL TWP. M-365

GUIBORD TWP. M-352

VI V IV III II I

12 11 10 9 8 7 6 5 4 3 2 1

REMOVED FROM CIRCULATION AND ARCHIVED ON MAR.26/92

THE INF
APPEARS
HAS BE
FROM VA
AND AC
GUARAN
WISHING
ING CLA
SULT W
RECORD
NORTH
MENT A
DITIONA
ON THE
LANDS

Received Jan 27/89

POOR QUALITY DRAWING

WARDEN TWP. M-397

BEATTY TWP. M-324

Mc COOL TWP. M-365

GUIBORD TWP. M-352

MUNRO TWP.

THE TOWNSHIP
OF

MUNRO

DISTRICT OF
COCHRANE

LARDER LAKE
MINING DIVISION

SCALE: 1-INCH 40 CHAINS

LEGEND

PATENTED LAND	● or (P)
CROWN LAND SALE	C.S.
LEASES	(L)
LOCATED LAND	Loc.
LICENSE OF OCCUPATION	L.O.
MINING RIGHTS ONLY	M.R.O.
SURFACE RIGHTS ONLY	S.R.O.
ROADS	
IMPROVED ROADS	
KING'S HIGHWAYS	
RAILWAYS	
POWER LINES	
MARSH OR MUSKEG	
MINES	
CANCELLED PATENTED S.R.O.	C.

NOTES

400' Surface rights reservation along the shores of all lakes and rivers.

Areas withdrawn from staking

(R1) SURFACE RIGHTS WITHDRAWN FROM STAKING, SECTION 164386, 9/11/69

(R2) SURFACE RIGHTS WITHDRAWN FROM STAKING, SECTION 188522, W. 14/77, 10/2/77

(R3) SURFACE RIGHTS WITHDRAWN FROM STAKING, SECTION 188522 N.R.W. 15/83, 21/3/83

(R4) ~~SURFACE AND MINING RIGHTS WITHDRAWN FROM STAKING, N.R.W. 87/86, 29/10/86.~~
O-08/88L OPENS PART OF NRW87/86

THE INFORMATION THAT APPEARS ON THIS MAP HAS BEEN COMPILED FROM VARIOUS SOURCES, AND ACCURACY IS NOT GUARANTEED. THOSE WISHING TO STAKE MINING CLAIMS SHOULD CONSULT WITH THE MINING RECORDER, MINISTRY OF NORTHERN DEVELOPMENT AND MINES, FOR ADDITIONAL INFORMATION ON THE STATUS OF THE LANDS SHOWN HEREON.

NOTICE OF FORESTRY ACTIVITY

THIS TOWNSHIP / AREA FALS WITHIN THE WATABEAG MANAGEMENT UNIT

AND MAY BE SUBJECT TO FORESTRY OPERATIONS THE MNR UNIT FORESTER FOR THIS AREA CAN BE CONTACTED AT P.O. BOX 129
SWASTIKA, ONT.
POK 1TO
705-642-3222

PLAN NO. M-376 (RS)

MINISTRY OF NORTHERN DEVELOPMENT AND MINES

COPY OF THIS MYLAR ARCHIVED MAR.26/92

Patented for S.R.O.
Symbols were added back today

Received Jan 27/89

DATE OF ISSUE
JUL 13 1994
LARDER LAKE
MINING RECORDER'S OFFICE

TRIM LINE

MUNRO
M-376
July 18/94

M-376

WARDEN TWP. M-397

BEATTY TWP. M-324

Mc COOL TWP. M-365

GUIBORD TWP. M-352

THE TOWNSHIP
OF

MUNRO

DISTRICT OF
COCHRANE

LARDER LAKE
MINING DIVISION

SCALE: 1-INCH 40 CHAINS

DATE OF ISSUE
MAR 3 1995
LARDER LAKE
MINING RECORDER'S OFFICE

LEGEND

PATENTED LAND	● or Ⓟ
CROWN LAND SALE	C.S.
LEASES	Ⓛ
LOCATED LAND	Loc.
LICENSE OF OCCUPATION	L.O.
MINING RIGHTS ONLY	M.R.O.
SURFACE RIGHTS ONLY	S.R.O.
ROADS	
IMPROVED ROADS	
KING'S HIGHWAYS	
RAILWAYS	
POWER LINES	
MARSH OR MUSKEG	
MINES	
CANCELLED	C.
PATENTED S.R.O.	⊖

NOTES

400' Surface rights reservation along the shores of all lakes and rivers.

Areas withdrawn from staking

(R1) SURFACE RIGHTS WITHDRAWN FROM STAKING, SECTION 164386, 9/11/69

(R2) SURFACE RIGHTS WITHDRAWN FROM STAKING, SECTION 188522, W. 14/77, 10/2/77

(R3) SURFACE RIGHTS WITHDRAWN FROM STAKING, SECTION 188522 N.R.W. 15/83, 21/3/83

(R4) ~~SURFACE AND MINING RIGHTS WITHDRAWN FROM STAKING, N.R.W. 87/86, 29/10/86~~

O-08/88L OPENS PART OF NRW87/86

NOTICE OF FORESTRY ACTIVITY

THIS TOWNSHIP / AREA FALS WITHIN THE ——— WATABEAG MANAGEMENT UNIT

AND MAY BE SUBJECT TO FORESTRY OPERATIONS THE MNR UNIT FORESTER FOR THIS AREA CAN BE CONTACTED AT P.O. BOX 129
SWASTIKA, ONT.
POK 1TO
705-642-3222

PLAN NO. M-376 (R5)

MINISTRY OF NORTHERN
DEVELOPMENT AND MINES

COPY OF THIS MYLAR
ARCHIVED MAR.26/92

Received Jan 27/89

THE INFORM
APPEARS O
HAS BEEN
FROM VARIO
AND ACCUR
GUARANTE
WISHING TO
ING CLAIMS
SULT WITH
RECORDER,
NORTHERN
MENT AND M
DITIONAL I
ON THE ST
LANDS SHOW

WARDEN TWP. M-397

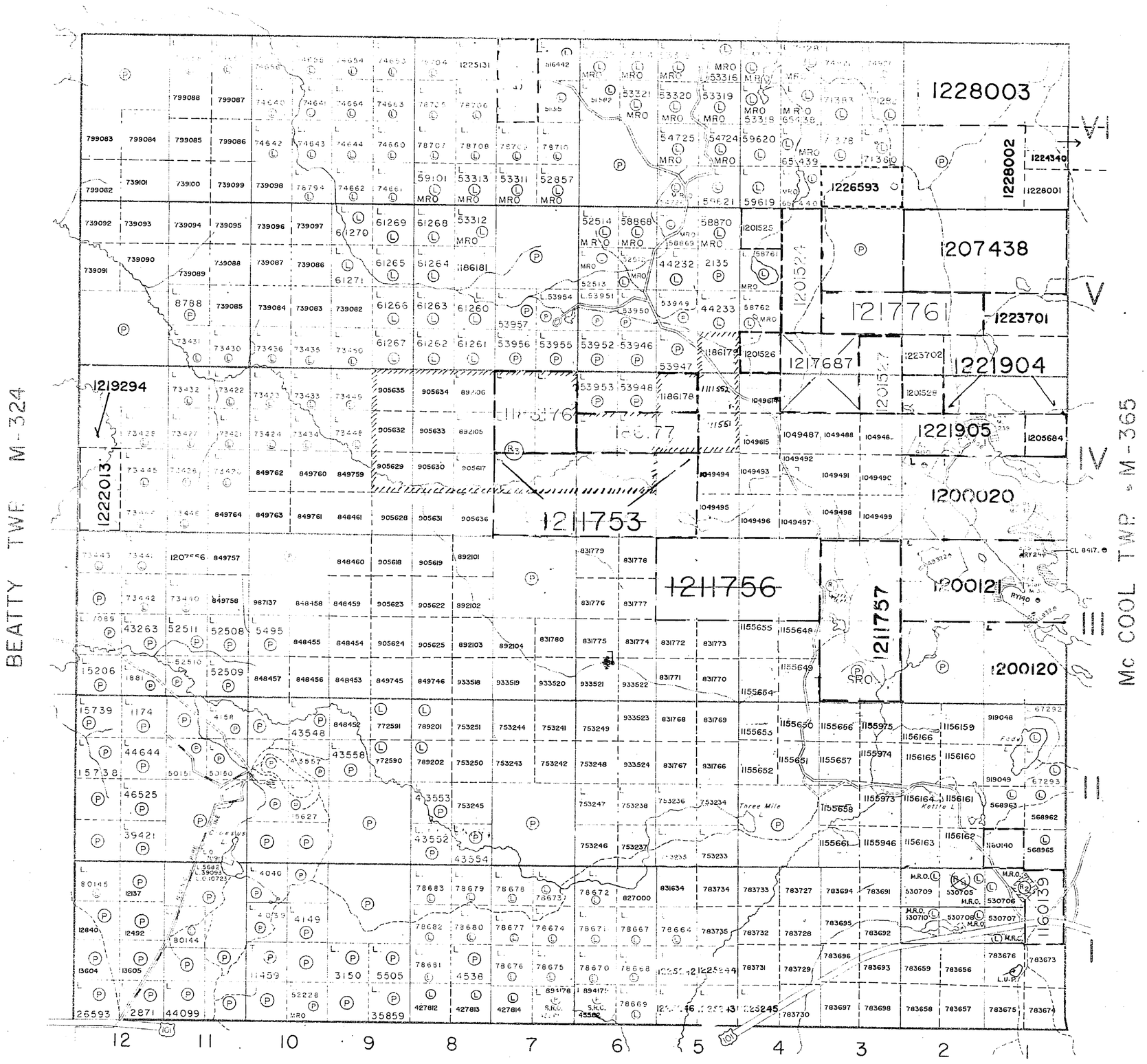

WARDEN TWP. M-397

BEATTY TWP. M-324

Mc COOL TWP. M-365

GUIBORD TWP. M-352

VI

V

IV

III

II

I

12 11 10 9 8 7 6 5 4 3 2 1

THE TOWNSHIP
OF

MUNRO

DISTRICT OF
COCHRANE

LARDER LAKE
MINING DIVISION

SCALE: 1-INCH 40 CHAINS

LEGEND

PATENTED LAND	● or (P)
CROWN LAND SALE	C.S.
LEASES	(L)
LOCATED LAND	Loc.
LICENSE OF OCCUPATION	L.O.
MINING RIGHTS ONLY	M.R.O.
SURFACE RIGHTS ONLY	S.R.O.
ROADS	
IMPROVED ROADS	
KING'S HIGHWAYS	
RAILWAYS	
POWER LINES	
MARSH OR MUSKEG	
MINES	
CANCELLED	C.
PATENTED S.R.O.	

NOTES

400' Surface rights reservation along the shores of all lakes and rivers.

Areas withdrawn from staking under Section 43 of the Mining Act, R.S.O.1970 (Sec. 42, R.S.O. 1960).

	Order No.	File	Date	Disposition
R1		164386	9/1/69	S.R.O.
R2	W.14/77	188522	10/2/77	S.R.O.
R3	N.R.W. 15/83	188522	21/3/83	S.R.O.
R4	NRW 87/86		29/10/86	SR & MR.

NOTICE OF FORESTRY ACTIVITY

THIS TOWNSHIP / AREA FALLS WITHIN THE WATABEAG MANAGEMENT UNIT

AND MAY BE SUBJECT TO FORESTRY OPERATIONS. THE MNR UNIT FORESTER FOR THIS AREA CAN BE CONTACTED AT: P.O. BOX 129
SWASTIKA, ONT.
POK 1TO
705-642-3222

PLAN NO. M-376

ONTARIO
MINISTRY OF NATURAL RESOURCES
SURVEYS AND MAPPING BRANCH

Bel.

Replaced Jan 27/89

Rec'd - Aug 14/84

#35

TRIM LINE

WARDEN TWP. M-397

BEATTY TWP. M-324

Mc COOL TWP. M-365

GUIBORD TWP. M-352

THE TOWNSHIP
OF

MUNRO

DISTRICT OF
COCHRANE

LARDER LAKE
MINING DIVISION

SCALE: 1-INCH 40 CHAINS

LEGEND

PATENTED LAND	● or (P)
CROWN LAND SALE	C.S.
LEASES	(L)
LOCATED LAND	Loc.
LICENSE OF OCCUPATION	L.O.
MINING RIGHTS ONLY	M.R.O.
SURFACE RIGHTS ONLY	S.R.O.
ROADS	
IMPROVED ROADS	
KING'S HIGHWAYS	
RAILWAYS	
POWER LINES	
MARSH OR MUSKEG	
MINES	
CANCELLED	
PATENTED S.R.O.	

NOTES

400' Surface rights reservation along the shores of all lakes and rivers.

Areas withdrawn from staking

(R1) SURFACE RIGHTS WITHDRAWN FROM STAKING, SECTION 164386, 9/11/69

(R2) SURFACE RIGHTS WITHDRAWN FROM STAKING, SECTION 188522, W. 14/77, 10/2/77

(R3) SURFACE RIGHTS WITHDRAWN FROM STAKING, SECTION 188522 N.R.W. 15/83, 21/3/83

(R4) ~~SURFACE AND MINING RIGHTS WITHDRAWN FROM STAKING, N.R.W. 87/86, 28/10/86~~

O-08/88L OPENS PART OF NRW87/86

NOTICE OF FORESTRY ACTIVITY

THIS TOWNSHIP / AREA FALS WITHIN THE WATABEAG MANAGEMENT UNIT

AND MAY BE SUBJECT TO FORESTRY OPERATIONS THE MNR UNIT FORESTER FOR THIS AREA CAN BE CONTACTED AT P.O. BOX 129
SWASTIKA, ONT.
POK 1TO
705-642-3222

DATE OF ISSUE MAR 3 1997

LARDER LAKE MINING RECORDER'S OFFICE

PLAN NO. M-376

MINISTRY OF NORTHERN DEVELOPMENT AND MINES

COPY OF THIS MYLAR ARCHIVED-MAR.26/92
ARCHIVED MARCH 3, 1995

THE INFOR
APPEARS
HAS BEE
FROM VARI
AND ACCU
GUARANT
WISHING T
ING CLAIMS
SULT WITH
RECORDER
NORTHER
MENT AND
DITIONAL
ON THE
LANDS SH

WARDEN TWP. M-397

BEATTY TWP. M-324

Mc COOL TWP. M-365

GUIBORD TWP. M-352

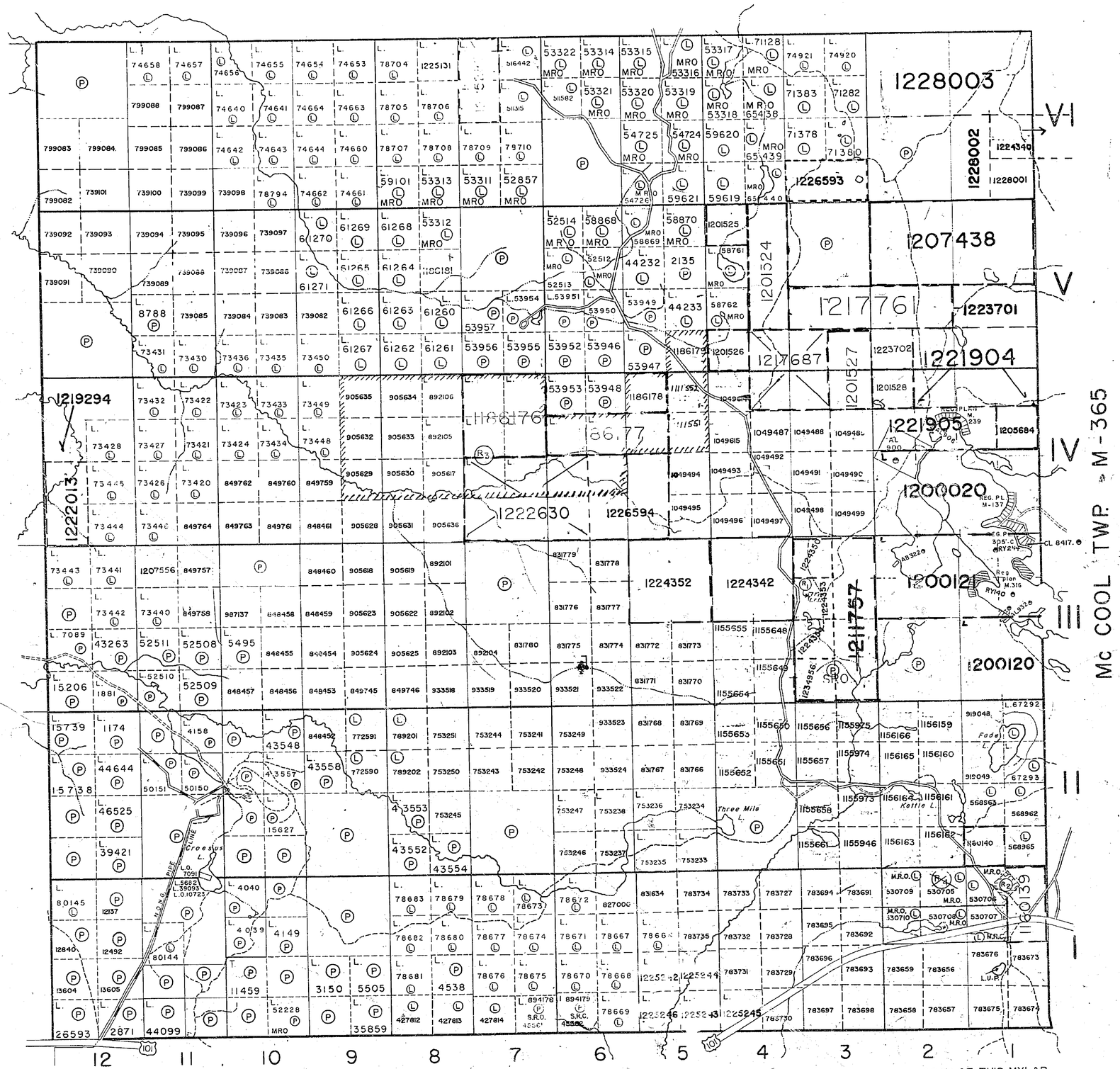

COPY OF THIS MYLAR ARCHIVED MAR.26/92

ARCHIVED MARCH 3, 1995

ARCHIVED MAR 3, 1997

THE TOWNSHIP OF

MUNRO

DISTRICT OF COCHRANE

LARDER LAKE MINING DIVISION

SCALE: 1-INCH 40 CHAINS

LEGEND

PATENTED LAND	● or (P)
CROWN LAND SALE	C.S.
LEASES	(L)
LOCATED LAND	Loc.
LICENSE OF OCCUPATION	L.O.
MINING RIGHTS ONLY	M.R.O.
SURFACE RIGHTS ONLY	S.R.O.
ROADS	
IMPROVED ROADS	
KING'S HIGHWAYS	
RAILWAYS	
POWER LINES	
MARSH OR MUSKEG	
MINES	
CANCELLED	C.
PATENTED S.R.O.	

NOTES

400' Surface rights reservation along the shores of all lakes and rivers.

Areas withdrawn from staking

(R1) SURFACE RIGHTS WITHDRAWN FROM STAKING, SECTION 164386, 9/1/69

(R2) SURFACE RIGHTS WITHDRAWN FROM STAKING, SECTION 188522, W. 14/77, 10/2/77

(R3) SURFACE RIGHTS WITHDRAWN FROM STAKING, SECTION 188522 N.R.W. 15/83, 21/3/83

(R4) ~~SURFACE AND MINING RIGHTS WITHDRAWN FROM STAKING, N.R.W. 87/86, 23/10/86~~

O-08/88L OPENS PART OF NRW87/86

NOTICE OF FORESTRY ACTIVITY

THIS TOWNSHIP / AREA FALS WITHIN THE _____ WATABEAG MANAGEMENT UNIT

AND MAY BE SUBJECT TO FORESTRY OPERATIONS THE MNR UNIT FORESTER FOR THIS AREA CAN BE CONTACTED AT P.O. BOX 129
SWASTIKA, ONT.
P0K 1T0
705-642-3222

PLAN NO. M-376 (R6)

MINISTRY OF NORTHERN DEVELOPMENT AND MINES

DATE OF ISSUE

MAR 17 1998

PROVINCIAL RECORDING OFFICE - SUDBURY

THE INFORMATION THAT APPEARS ON THIS MAP HAS BEEN COMPILED FROM VARIOUS SOURCES, AND ACCURACY IS NOT GUARANTEED. THOSE WISHING TO STAKE MINING CLAIMS SHOULD CONSULT WITH THE MINING RECORDER, MINISTRY OF NORTHERN DEVELOPMENT AND MINES, FOR ADDITIONAL INFORMATION ON THE STATUS OF THE LANDS SHOWN HEREON.

BCh.

Received Jan 27/89

376

Dep. of Mines.

LARDER LAKE MINING DIVISION

Township of

MUNRO

M-376

SCALE 40 CHAINS TO ONE INCH

WARDEN

12 11 10 9 8 7 6 5 4 3 2 1

VI V IV III II I

BEATTY

TOWNSHIP OF MUNRO

ROAD TO MATHESON

GUIBORD

PRICE 25 CENTS

376

Warden Twp.

Beatty Twp.

Mc Cool Twp.

Guibord Twp.

VI

V

IV

III

II

I

Munro Lake

Blueberry

Pike

Northern Ont. Natural Gas Pipe Line

12 11 10 9 8 7 6 5 4 3 2 1

Replaced April 13/64

THE TOWNSHIP OF MUNRO

DISTRICT OF COCHRANE

LARDER LAKE MINING DIVISION

SCALE 1-INCH = 40 CHAINS

LEGEND

PATENTED LAND	(P)
CROWN LAND SALE	(S) or C.S.
LEASES	(L)
LOCATED LAND	Loc.
LICENSE OF OCCUPATION	L.O.
MINING RIGHTS ONLY	M.R.O.
SURFACE RIGHTS ONLY	S.R.O.
ROADS	
IMPROVED ROADS	
KING'S HIGHWAYS	
RAILWAYS	
POWER LINES	
MARSH OR MUSKEG	
MINES	

NOTES

400' Reserve to Dept. of Lands & Forests Shown Thus: .....

No. Further 200' Reserve Around Munro & Blueberry Lake Oct. 9, 1952 - File 146689

MINING RECORDER'S RECEIVED AUG. 2 1961 KIRKLAND LAKE - ONT.

PLAN NO.- M.376

DEPARTMENT OF MINES —ONTARIO—

M.376



THE TOWNSHIP OF

MUNRO

DISTRICT OF COCHRANE

LARDER LAKE MINING DIVISION

SCALE: 1-INCH = 40 CHAINS

LEGEND

PATENTED LAND	Ⓟ
CROWN LAND SALE	Ⓢ or C.S.
LEASES	Ⓛ
LOCATED LAND	Loc.
LICENSE OF OCCUPATION	L.O.
MINING RIGHTS ONLY	M.R.O.
SURFACE RIGHTS ONLY	S.R.O.
ROADS	
IMPROVED ROADS	
KING'S HIGHWAYS	
RAILWAYS	
POWER LINES	
MARSH OR MUSKEG	
MINES	

NOTES

400' Reserve to Dept. of Lands & Forests Shown Thus:

No. Further 200' Reserve Around Munro & Blueberry Lake Oct. 9, 1952 - File 146689

MINING RECORDER
RECEIVED
AUG. 2 1961
KIRKLAND LAKE - ONT.

PLAN NO.- M.376

DEPARTMENT OF MINES
—ONTARIO—

376

MUNRO TWP.

M.376

376

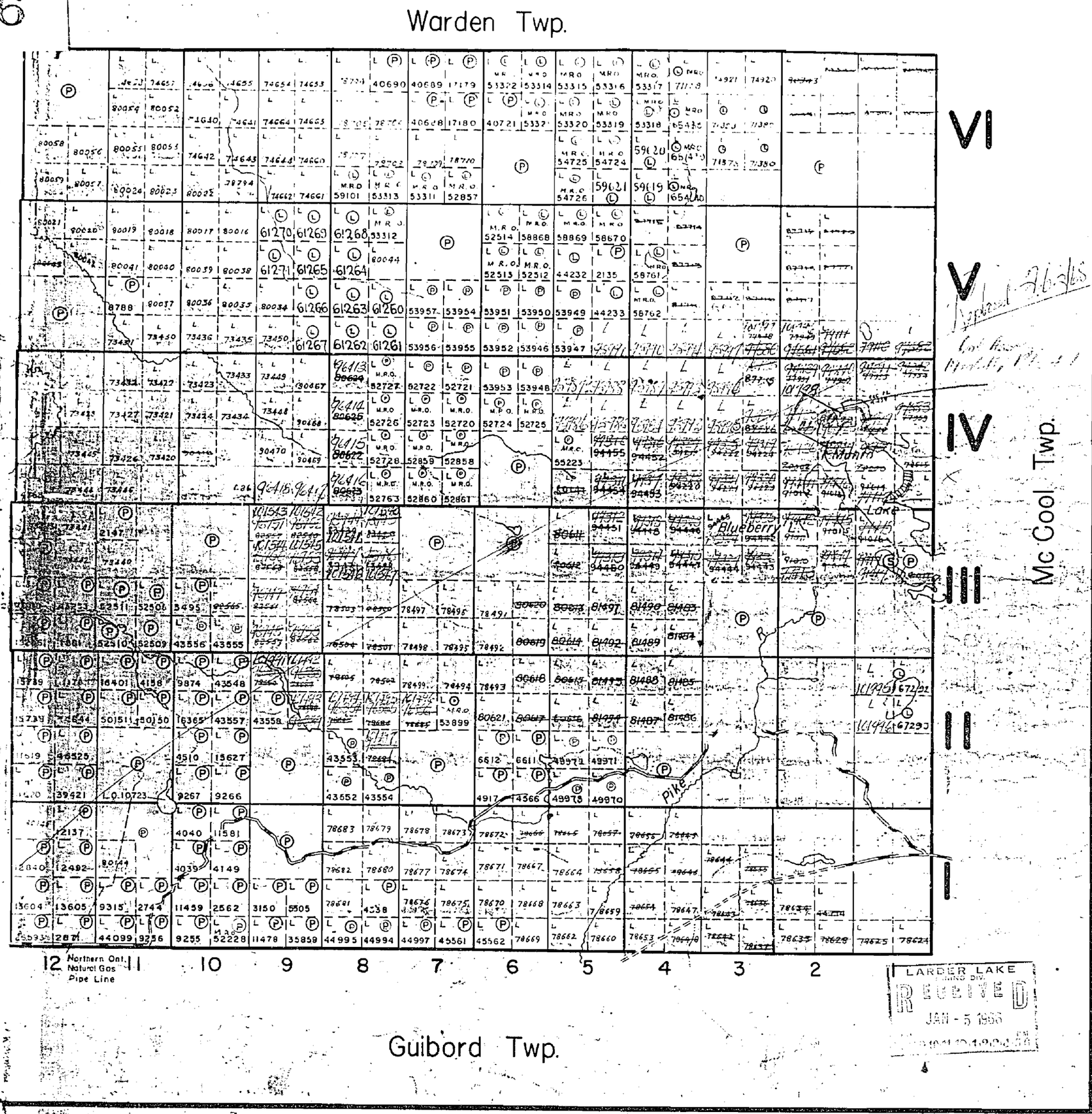

THE TOWNSHIP OF

MUNRO

DISTRICT OF COCHRANE

LARDER LAKE MINING DIVISION

SCALE: 1-INCH=40 CHAINS

LEGEND

PATENTED LAND
CROWN LAND SALE
LEASES
LOCATED LAND
LICENSE OF OCCUPATION
MINING RIGHTS ONLY
SURFACE RIGHTS ONLY
ROADS
IMPROVED ROADS
KING'S HIGHWAYS
RAILWAYS
POWER LINES
MARSH OR MUSKEG
MINES

NOTES

400' surface rights reservation around all lakes and rivers.

400' frontage on Munro Lake withdrawn from disposition for proposed summer resort development. File: 164586

LARDER LAKE MINING DIV. RECEIVED JAN - 5 1966

PLAN NO.- M 376

DEPARTMENT OF MINES
—ONTARIO—

376

DEPT. OF MINES

LARDER LAKE MINING DIVISION

TOWNSHIP OF

MUNRO

SCALE 40 CHAINS TO 1 INCH M-376

WARDEN

BEATTY

M°COOL

MUNRO

ROAD TO MATHESON

GUIBORD

376

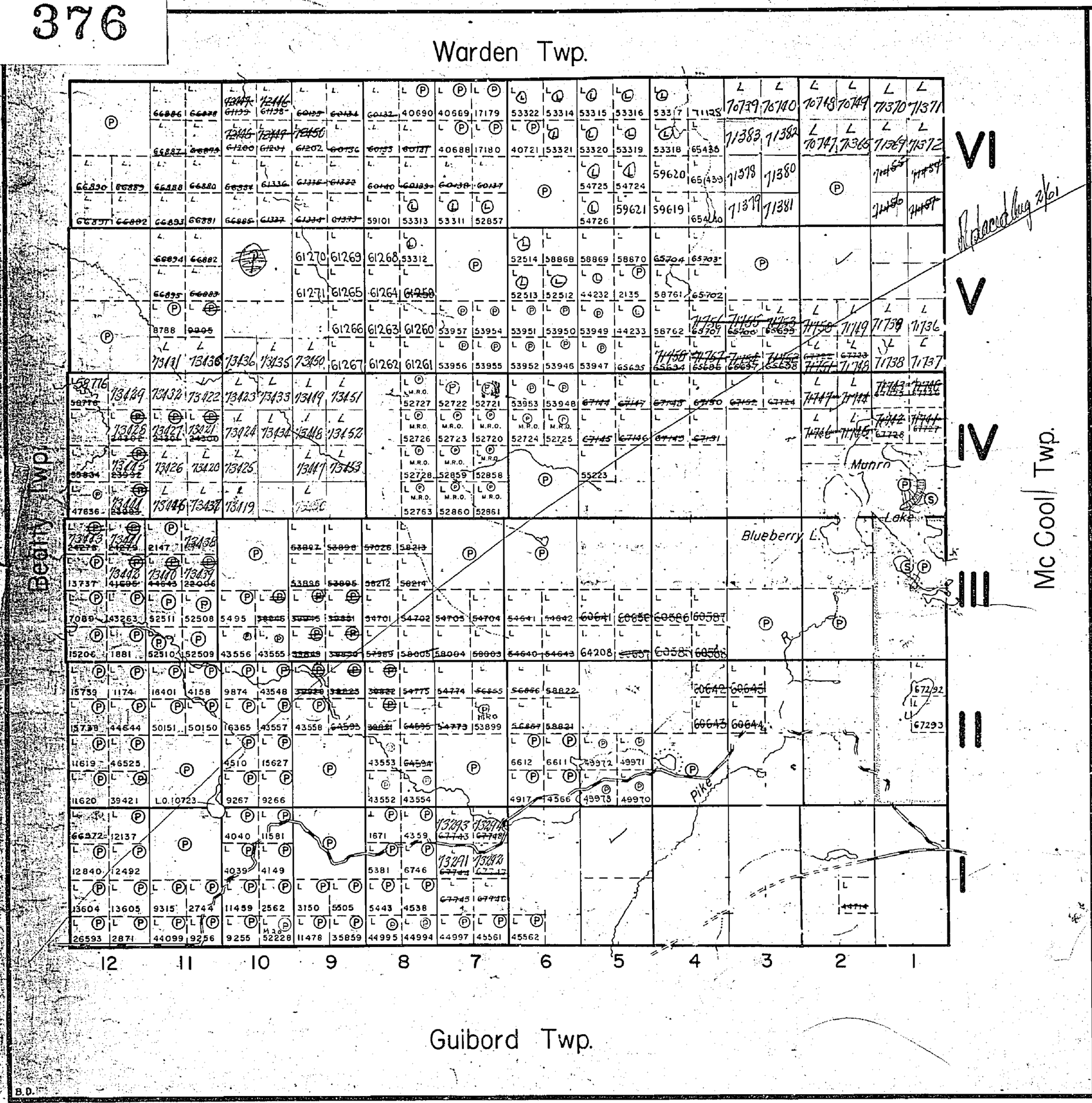

THE TOWNSHIP OF

MUNRO

DISTRICT OF COCHRANE

LARDER LAKE MINING DIVISION

SCALE: 1-INCH = 40 CHAINS

LEGEND

PATENTED LAND	Ⓟ
CROWN LAND SALE	Ⓢ or C.S.
LEASES	Ⓛ
LOCATED LAND	Loc.
LICENSE OF OCCUPATION	L.O.
MINING RIGHTS ONLY	M.R.O.
SURFACE RIGHTS ONLY	S.R.O.
ROADS	
IMPROVED ROADS	
KING'S HIGHWAYS	
RAILWAYS	
POWER LINES	
MARSH OR MUSKEG	
MINES	

NOTES

4.00' Reserve to Dept. of Lands & Forests Shown Thus:

No Further 200' Reserve Around Munro & Blueberry Lake Oct. 9, 1952 - File 146689

Dredging lease for lands marked thus 12027

File 139 - D of M - 41986

MINING RECORDER
RECEIVED
MAY 11 1959
KIRKLAND LAKE - ONT.

PLAN NO.- M.376

DEPARTMENT OF MINES
—ONTARIO—

376

M.376

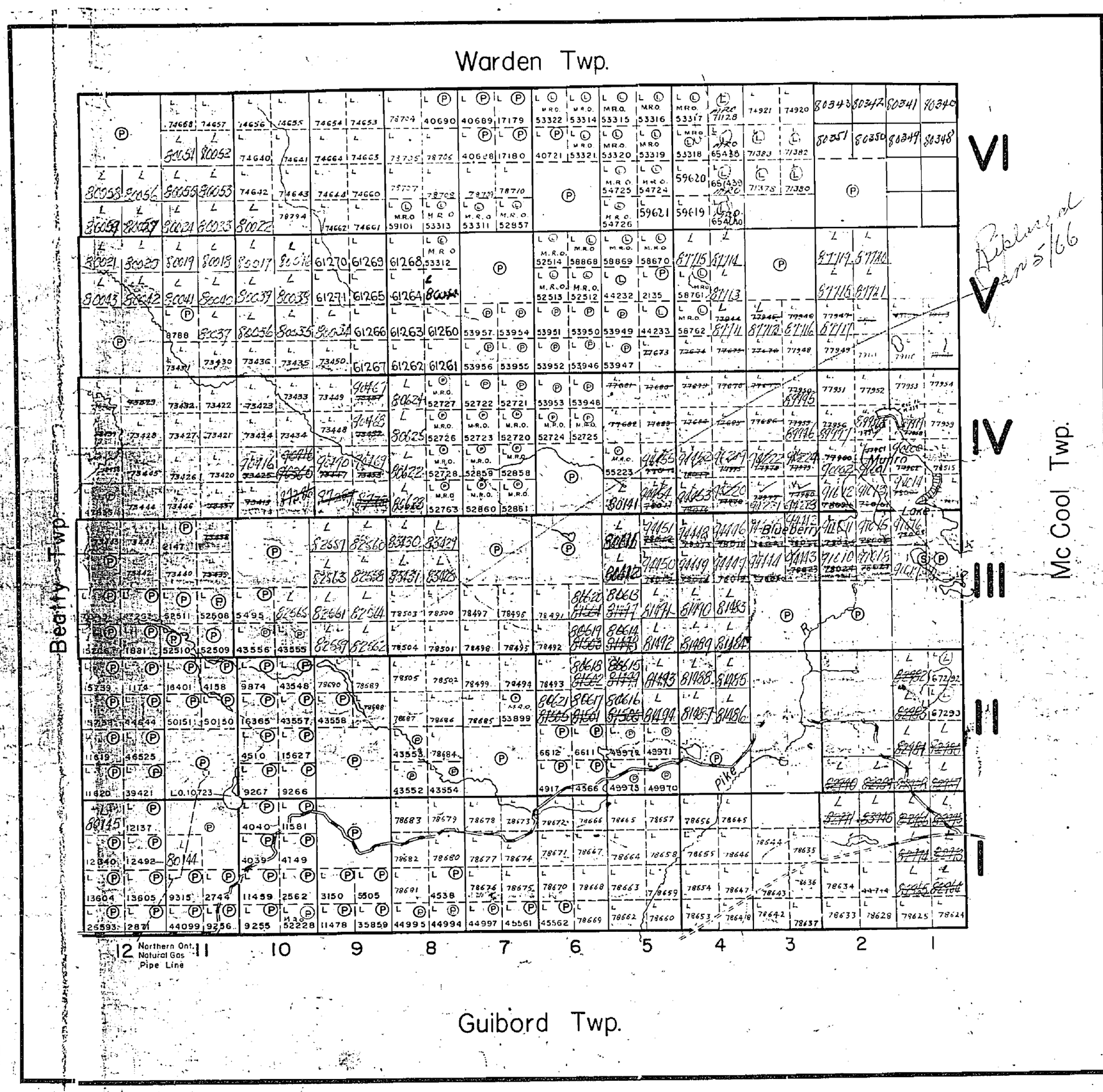

Replaced Jan 5/66

THE TOWNSHIP OF

MUNRO

DISTRICT OF COCHRANE

LARDER LAKE MINING DIVISION

SCALE: 1-INCH= 40 CHAINS

LEGEND

PATENTED LAND	Ⓟ
CROWN LAND SALE	Ⓢ or CS
LEASES	Ⓛ
LOCATED LAND	L or
LICENSE OF OCCUPATION	L.O.
MINING RIGHTS ONLY	M.R.O.
SURFACE RIGHTS ONLY	S.R.O.
ROADS	
IMPROVED ROADS	
KING'S HIGHWAYS	
RAILWAYS	
POWER LINES	
MARSH OR MUSKEG	
MINES	

NOTES

400' Surface rights reservation around all lakes and rivers.

MINING RECORDER
RECEIVED
APR 15 1964
KIRKLAND LAKE - ONT.

PLAN NO.- M.376

DEPARTMENT OF MINES
—ONTARIO—

M.376

M.376 MUNRO TWP.

376



THE TOWNSHIP OF

MUNRO

DISTRICT OF COCHRANE

LARDER LAKE MINING DIVISION

SCALE: 1-INCH= 40 CHAINS

LEGEND

PATENTED LAND	Ⓟ
CROWN LAND SALE	Ⓢ or C.S.
LEASES	Ⓛ
LOCATED LAND	Loc.
LICENSE OF OCCUPATION	L.O
MINING RIGHTS ONLY	M.R.O
SURFACE RIGHTS ONLY	S.R.O.
ROADS	
IMPROVED ROADS	
KING'S HIGHWAYS	
RAILWAYS	
POWER LINES	
MARSH OR MUSKEG	
MINES	

NOTES

4.00' Reserve to Dept. of Lands & Forests Shown Thus:

No Further 200' Reserve Around Munro & Blueberry Lake Oct. 9, 1952 - File 146689

Dredging lease for lands marked thus: 2027

Dredging lease cancelled May 7/58

MINING RECORDER RECEIVED
MAR 27 1957
SWASTIKA ONT.

PLAN NO.- M. 376

DEPARTMENT OF MINES
—ONTARIO—

B.D.

376

WARDEN TWP. M-397

Potter Doal

BEATTY TWP. M-324

Mc COOL TWP. M-365

GUIBORD TWP. M-352

VI

V

IV

III

II

I

12 11 10 9 8 7 6 5 4 3 2 1

THE TOWNSHIP
OF

MUNRO

DISTRICT OF
COCHRANE.

113
LARDER LAKE
MINING DIVISION

Novis

SCALE: 1-INCH 40 CHAINS

LEGEND

PATENTED LAND	P
CROWN LAND SALE	C.S.
LEASES	L
LOCATED LAND	Loc.
LICENSE OF OCCUPATION	L.O
MINING RIGHTS ONLY	M.R.O.
SURFACE RIGHTS ONLY	S.R.O.
ROADS	
IMPROVED ROADS	
KING'S HIGHWAYS	
RAILWAYS	
POWER LINES	
MARSH OR MUSKEG	
MINES	
CANCELLED	C

NOTES

400' Surface rights reservation around all lakes and rivers.

For status of summer resort locations and other subdivisions please contact Dept. of Lands and Foresters.

LARDER LAKE MINING DIV.
RECEIVED
FEB 2 1968
AM 7 8 9 10 11 12 1 2 3 4 5 6 PM

A

PLAN NO. M-376

DEPARTMENT OF MINES

— ONTARIO —

WARDEN TWP. M-397

BEATTY TWP. M-324

Mc COOL TWP. M-365

GUIBORD TWP. M-352

VI

V

IV

III

II

I

12 11 10 9 8 7 6 5 4 3 2 1

THE TOWNSHIP
OF

MUNRO

DISTRICT OF
COCHRANE

LARDER LAKE
MINING DIVISION

SCALE: 1-INCH 40 CHAINS

LEGEND

PATENTED LAND	● or (P)
CROWN LAND SALE	C.S.
LEASES	(L)
LOCATED LAND	Loc.
LICENSE OF OCCUPATION	L.O.
MINING RIGHTS ONLY	M.R.O.
SURFACE RIGHTS ONLY	S.R.O.
ROADS	
IMPROVED ROADS	
KING'S HIGHWAYS	
RAILWAYS	
POWER LINES	
MARSH OR MUSKEG	
MINES	
CANCELLED PATENTED S.R.O.	C.

NOTES

400' Surface rights reservation along the shores of all lakes and rivers.

Areas withdrawn from staking under Section 36 ~~43~~ of the Mining Act, R.S.O. ~~1970~~ 1980 (Sec. 42, R.S.O. 1960).

	Order No.	File	Date	Disposition
(R1)		164386	9/1/69	S.R.O.
(R2)	W.14/77	188522	10/2/77 7.00am. March 23, 1983	S.R.O.
(R3)	N.R.W. 15/83			S.R.O.

PLAN NO. M-376

ONTARIO
MINISTRY OF NATURAL RESOURCES
SURVEYS AND MAPPING BRANCH

Replaced - Aug 14/84 - L.P.

BCR.

35

WARDEN TWP. M-397

BEATTY TWP. M-324

TWP. M-365

McCOOL TWP.

GUIBORD TWP. M-352

THE TOWNSHIP
OF

MUNRO

DISTRICT OF
COCHRANE

LARDER LAKE
MINING DIVISION

SCALE: 1-INCH 40 CHAINS

LEGEND

PATENTED LAND	● or (P)
CROWN LAND SALE	C.S.
LEASES	(L)
LOCATED LAND	Loc.
LICENSE OF OCCUPATION	L.O.
MINING RIGHTS ONLY	M.R.O.
SURFACE RIGHTS ONLY	S.R.O.
ROADS	
IMPROVED ROADS	
KING'S HIGHWAYS	
RAILWAYS	
POWER LINES	
MARSH OR MUSKEG	
MINES	
CANCELLED	C.
PATENTED S.R.O.	

NOTES

400' Surface rights reservation along the shores of all lakes and rivers.

Areas withdrawn from staking:

(R1) SURFACE RIGHTS WITHDRAWN FROM STAKING, SECTION 164386, 9/11/69

(R2) SURFACE RIGHTS WITHDRAWN FROM STAKING, SECTION 186522, W. 14/77, 10/2/77

(R3) SURFACE RIGHTS WITHDRAWN FROM STAKING, SECTION 188522 N.R.W. 15/83, 21/3/83

(R4) ~~SURFACE AND MINING RIGHTS WITHDRAWN FROM STAKING, N.R.W. 87/86, 29/10/86~~
O-08/89L OPENS PART OF NRW87/86

NOTICE OF FORESTRY ACTIVITY

THIS TOWNSHIP / AREA FALS WITHIN THE WATABEAG MANAGEMENT UNIT

AND MAY BE SUBJECT TO FORESTRY OPERATIONS THE MNR UNIT FORESTER FOR THIS AREA CAN BE CONTACTED AT P.O. BOX 129
SWASTIKA, ONT.
P0K 1T0
705-642-3222.

PLAN NO. M-376

MINISTRY OF NORTHERN
DEVELOPMENT AND MINES

COPY OF THIS MYLAR
ARCHIVED MAR.26/92
ARCHIVED MARCH 3, 1995
ARCHIVED MAR 3, 1997

THE INFORMATION THAT APPEARS ON THIS MAP HAS BEEN COMPILED FROM VARIOUS SOURCES AND ACCURACY IS NOT GUARANTEED. THOSE WISHING TO STAKE MINING CLAIMS SHOULD CONSULT WITH THE MINING RECORDER, MINISTRY OF NORTHERN DEVELOPMENT AND MINES, FOR ADDITIONAL INFORMATION ON THE STATUS OF THE LANDS SHOWN HEREON.

Received Jan. 27/89

MUNRO TOWNSHIP
archived June 2, 1997

AMPHOTIL
ACETATE FILM TO WITHSTAND 300 F
DRAWN BY COMPUTER GRAPHICS
MAPPING SYSTEMS • TORONTO ONTARIO
DRAWING NUMBER

WARDEN TWP. M-397

BEATTY TWP. M-324

Mc COOL TWP. M-365

GUIBORD TWP. M-352

THE TOWNSHIP
OF

MUNRO

DISTRICT OF
COCHRANE

LARDER LAKE
MINING DIVISION

SCALE: 1-INCH = 40 CHAINS

LEGEND

PATENTED LAND	● or (P)
CROWN LAND SALE	C.S.
LEASES	(L)
LOCATED LAND	Loc.
LICENSE OF OCCUPATION	L.O.
MINING RIGHTS ONLY	M.R.O.
SURFACE RIGHTS ONLY	S.R.O.
ROADS	
IMPROVED ROADS	
KING'S HIGHWAYS	
RAILWAYS	
POWER LINES	
MARSH OR MUSKEG	
MINES	
CANCELLED	C.
PATENTED S.R.O.	

NOTES

400' Surface rights reservation along the shores of all lakes and rivers.

Areas withdrawn from staking:

(R1) SURFACE RIGHTS WITHDRAWN FROM STAKING, SECTION 164386, 9/11/69

(R2) SURFACE RIGHTS WITHDRAWN FROM STAKING, SECTION 188522 W. 14/7/7, 10/2/77

(R3) SURFACE RIGHTS WITHDRAWN FROM STAKING, SECTION 188522 N.R.W. 15/83, 21/3/83

(R4) ~~SURFACE AND MINING RIGHTS WITHDRAWN FROM STAKING, N.R.W. 87/86, 29/10/86~~

O-08/88L OPENS PART OF NR

DATE OF ISSUE

JAN 27 1998

NOTICE OF FORESTRY OPERATIONS

THIS TOWNSHIP / AREA FALLS WITHIN THE WATABEAG MANAGEMENT UNIT

AND MAY BE SUBJECT TO FORESTRY OPERATIONS. THE MNR UNIT FORESTER FOR THIS AREA CAN BE CONTACTED AT P.O. BOX 129
SWASTIKA, ONT.
P0K 1T0
705-642-3222

PROVINCIAL RECORDING OFFICE SUDBURY

PLAN NO. M-376

MINISTRY OF NORTHERN DEVELOPMENT AND MINES

COPY OF THIS MYLAR ARCHIVED MAR.26/92

ARCHIVED MARCH 3, 1995

ARCHIVED MAR 3, 1997

Received Jan 27/89

THE INFO
APPEARS
HAS BE
FROM VA
AND ACC
GUARAN
WISHING
ING CLAI
SULT WI
RECORDE
NORTHE
MENT AN
DITIONAL
ON THE
LANDS S

MUNRO
1 INCH 40 CHAINS
M 376

WARDEN TWP. M-397

BEATTY TWP. M-324

Mc COOL TWP. M-365

GUIBORD TWP. M-352

VI V IV III II I

12 11 10 9 8 7 6 5 4 3 2 1

THE TOWNSHIP
OF

MUNRO

DISTRICT OF
COCHRANE

LARDER LAKE
MINING DIVISION

SCALE: 1-INCH 40 CHAINS

LEGEND

PATENTED LAND	● or (P)
CROWN LAND SALE	C.S.
LEASES	(L)
LOCATED LAND	Loc.
LICENSE OF OCCUPATION	L.O.
MINING RIGHTS ONLY	M.R.O.
SURFACE RIGHTS ONLY	S.R.O.
ROADS	
IMPROVED ROADS	
KING'S HIGHWAYS	
RAILWAYS	
POWER LINES	
MARSH OR MUSKEG	
MINES	
CANCELLED	C.
PATENTED S.R.O.	

NOTES

400' Surface rights reservation along the shores of all lakes and rivers.

Areas withdrawn from staking under Section 43 of the Mining Act, R.S.O. 1970 (Sec. 42, R.S.O. 1960).

Order No.	File	Date	Disposition

PLAN NO. M-376

ONTARIO
MINISTRY OF NATURAL RESOURCES
SURVEYS AND MAPPING BRANCH

Bch.

WARDEN TWP. M-397

BEATTY TWP. M-324

Mc COOL TWP. M-365

GUIBORD TWP. M-352

THE TOWNSHIP
OF

MUNRO

DISTRICT OF
COCHRANE

LARDER LAKE
MINING DIVISION

SCALE: 1-INCH 40 CHAINS

LEGEND

PATENTED LAND	● or (P)
CROWN LAND SALE	C.S.
LEASES	(L)
LOCATED LAND	Loc.
LICENSE OF OCCUPATION	L.O
MINING RIGHTS ONLY	M.R.O
SURFACE RIGHTS ONLY	S.R.O.
ROADS	
IMPROVED ROADS	
KING'S HIGHWAYS	
RAILWAYS	
POWER LINES	
MARSH OR MUSKEG	
MINES	
CANCELLED	C.
PATENTED S.R.O.	●

NOTES

400' Surface rights reservation along the shores of all lakes and rivers.

Areas withdrawn from staking

(R1) SURFACE RIGHTS WITHDRAWN FROM STAKING, SECTION 16436S, 9/1/83

(R2) SURFACE RIGHTS WITHDRAWN FROM STAKING, SECTION 16862S, W. 14/77, 10/8/77

(R3) SURFACE RIGHTS WITHDRAWN FROM STAKING, SECTION 16862S N.R.W. 15/83, 21/3/83

O-OR/881. OPENS PART OF NRW87/86

NOTICE OF FORESTRY ACTIVITY

THIS TOWNSHIP / AREA FALS WITHIN THE WATABEAG MANAGEMENT UNIT

AND MAY BE SUBJECT TO FORESTRY OPERATIONS THE MNR UNIT FORESTER FOR THIS AREA CAN BE CONTACTED AT P.O. BOX 129
SWASTIKA, ONT.
POK ITO
705-642-3222

PLAN NO. M-376

MINISTRY OF NORTHERN
DEVELOPMENT AND MINES

COPY OF THIS MYLAR
ARCHIVED MAR.26/92
ARCHIVED MARCH 3, 1995
ARCHIVED MAR 3, 1997



COPY OF THIS MYLAR
ARCHIVED MAR 26/92
ARCHIVED MARCH 3, 1995
ARCHIVED MAR 3, 1997

THE TOWNSHIP
OF

MUNRO

DISTRICT OF
COCHRANE

MAY 07 1998
PROVINCIAL RECORDING
OFFICE - SUDBURY

LARDER LAKE
MINING DIVISION

SCALE: 1-INCH 40 CHAINS

LEGEND

PATENTED LAND	● or Ⓟ
CROWN LAND SALE	C.S.
LEASES	Ⓛ
LOCATED LAND	Loc.
LICENSE OF OCCUPATION	L.O.
MINING RIGHTS ONLY	M.R.O.
SURFACE RIGHTS ONLY	S.R.O.
ROADS	
IMPROVED ROADS	
KING'S HIGHWAYS	
RAILWAYS	
POWER LINES	
MARSH OR MUSKEG	
MINES	
CANCELLED	C.
PATENTED S.R.O.	

NOTES

400' Surface rights reservation along the shores of all lakes and rivers.

Areas withdrawn from staking:

(R1) SURFACE RIGHTS WITHDRAWN FROM STAKING, SECTION 164386, 9/1/69

(R2) SURFACE RIGHTS WITHDRAWN FROM STAKING, SECTION 188522, W. 14/77, 10/2/77

(R3) SURFACE RIGHTS WITHDRAWN FROM STAKING, SECTION 188522 N.R.W. 15/83, 21/3/83

(R4) ~~SURFACE AND MINING RIGHTS WITHDRAWN FROM STAKING, N.R.W. 87/86, 28/10/86~~

O-08/88L OPENS PART OF NRW87/86

THE INFORMATION THAT APPEARS ON THIS MAP HAS BEEN COMPILED FROM VARIOUS SOURCES, AND ACCURACY IS NOT GUARANTEED. THOSE WISHING TO STAKE MINING CLAIMS SHOULD CONSULT WITH THE MINING RECORDER, MINISTRY OF NORTHERN DEVELOPMENT AND MINES, FOR ADDITIONAL INFORMATION ON THE STATUS OF THE LANDS SHOWN HEREON.

NOTICE OF FORESTRY ACTIVITY

THIS TOWNSHIP / AREA FALS WITHIN THE WATABEAG MANAGEMENT UNIT

AND MAY BE SUBJECT TO FORESTRY OPERATIONS THE MNR UNIT FORESTER FOR THIS AREA CAN BE CONTACTED AT P.O. BOX 129
SWASTIKA, ONT.
POK ITO
705-642-3222

PLAN NO. M-376

MINISTRY OF NORTHERN
DEVELOPMENT AND MINES

DATE OF ISSUE
MAY 07 1998
PROVINCIAL RECORDING
OFFICE - SUDBURY

Received Jan 27/89

TRIM LINE

MUNRO TWP

M-376

WARDEN TWP. M-397

BEATTY TWP. M-324

Mc COOL TWP. M-365

GUIBORD TWP. M-352

THE TOWNSHIP
OF

MUNRO

DISTRICT OF
COCHRANE

LARDER LAKE
MINING DIVISION

SCALE: 1-INCH = 40 CHAINS

LEGEND

PATENTED LAND	● or (P)
CROWN LAND SALE	C.S.
LEASES	(L)
LOCATED LAND	Loc.
LICENSE OF OCCUPATION	L.O.
MINING RIGHTS ONLY	M.R.O.
SURFACE RIGHTS ONLY	S.R.O.
ROADS	
IMPROVED ROADS	
KING'S HIGHWAYS	
RAILWAYS	
POWER LINES	
MARSH OR MUSKEG	
MINES	
CANCELLED	
PATENTED S.R.O.	

NOTES

400' Surface rights reservation along the lakes shores of all lakes and rivers.

Areas withdrawn from staking:

(R1) SURFACE RIGHTS WITHDRAWN FROM STAKING, SECTION 164386, 9/11/69

(R2) SURFACE RIGHTS WITHDRAWN FROM STAKING, SECTION 188522, W. 14/77, 10/2/77

(R3) SURFACE RIGHTS WITHDRAWN FROM STAKING, SECTION 188522 N.R.W. 15/83, 21/3/83

(R4) ~~SURFACE AND MINING RIGHTS WITHDRAWN FROM STAKING, N.R.W. 87/86, 29/10/86~~

O.C. 08/88L OPENS PART OF NRW87/86

NOTICE OF FORESTRY ACTIVITY

THIS TOWNSHIP / AREA FALS WITHIN THE WATABEAG MANAGEMENT UNIT

AND MAY BE SUBJECT TO FORESTRY OPERATIONS THE MNR UNIT FORESTER FOR THIS AREA CAN BE CONTACTED AT P.O. BOX 129
SWASTIKA, ONT.
POK 1T0
705-642-3222

PLAN NO. M-376 (R6)

MINISTRY OF NORTHERN
DEVELOPMENT AND MINES

COPY OF THIS MYLAR
ARCHIVED MAR.26/92
ARCHIVED MARCH 3, 1995
ARCHIVED MAR 3, 1997

THE INFORM
APPEARS ON
HAS BEEN
FROM VARIO
AND ACCUR
GUARANTE
WISHING TO
ING CLAIMS
SULT WITH
RECORDER,
NORTHERN
MENT AND M
DITIONAL
ON THE ST
LANDS SHOW

WARDEN TWP. M-397

BEATTY TWP. M-324

Mc COOL TWP. M-365

GUIBORD TWP. M-352

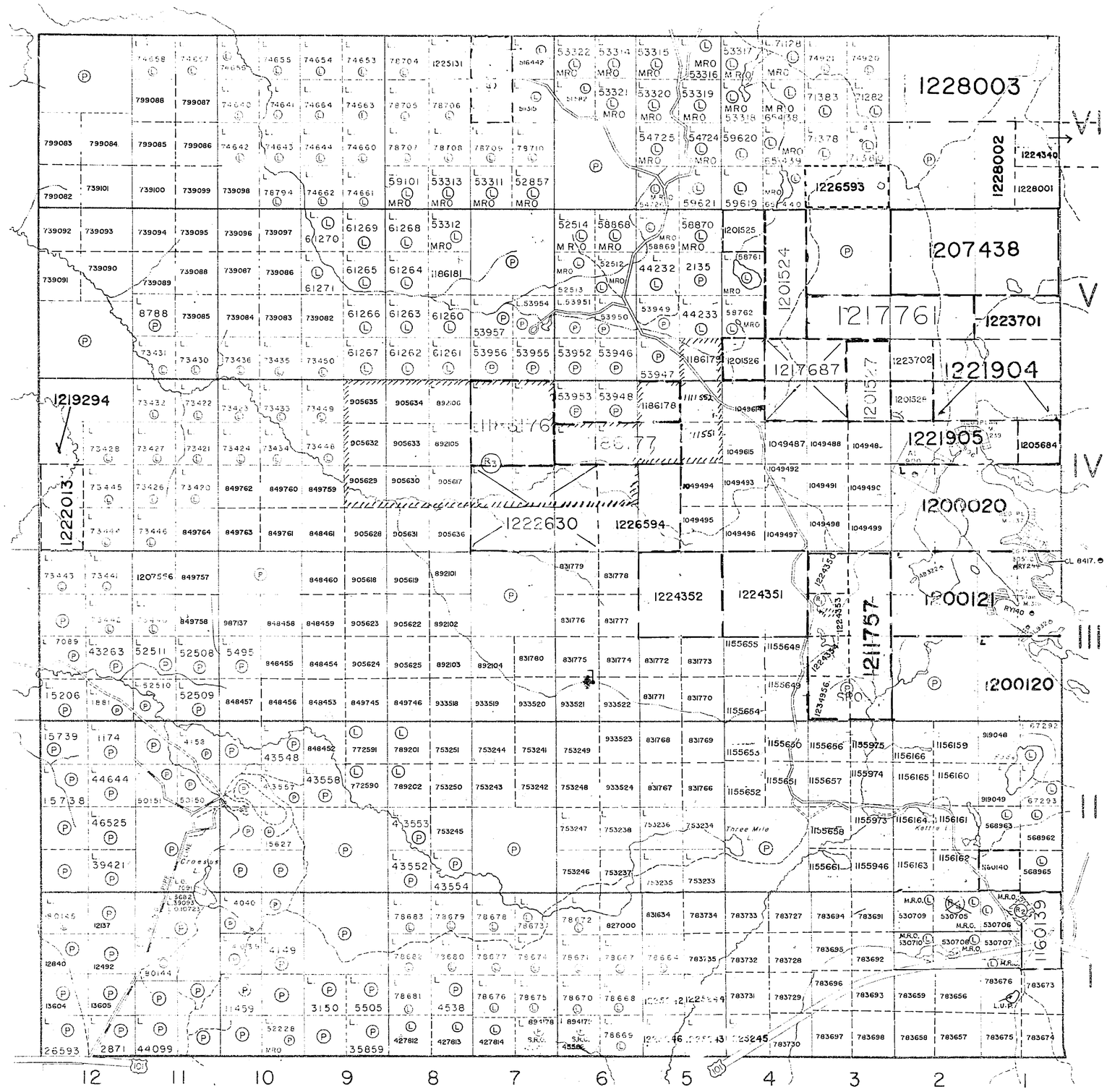

COPY OF THIS MYLAR ARCHIVED MAR.26/92

ARCHIVED MARCH 3, 1995

ARCHIVED MAR 3, 1997

THE TOWNSHIP OF

MUNRO

DISTRICT OF COCHRANE

LARDER LAKE MINING DIVISION

SCALE: 1-INCH 40 CHAINS

LEGEND

PATENTED LAND	● or (P)
CROWN LAND SALE	C.S.
LEASES	(L)
LOCATED LAND	Loc.
LICENSE OF OCCUPATION	L.O
MINING RIGHTS ONLY	M.R.O
SURFACE RIGHTS ONLY	S.R.O.
ROADS	
IMPROVED ROADS	
KING'S HIGHWAYS	
RAILWAYS	
POWER LINES	
MARSH OR MUSKEG	
MINES	
CANCELLED	
PATENTED S.R.O.	

NOTES

400' Surface rights reservation along the shores of all lakes and rivers.

Areas withdrawn from staking

(R1) SURFACE RIGHTS WITHDRAWN FROM STAKING, SECTION 164386, 9/1/69

(R2) SURFACE RIGHTS WITHDRAWN FROM STAKING, SECTION 188522, W. 14/77, 10/2/77

(R3) SURFACE RIGHTS WITHDRAWN FROM STAKING, SECTION 188522 N.R.W. 15/83, 21/3/83

(R4) ~~SURFACE AND MINING RIGHTS WITHDRAWN FROM STAKING, N.R.W. 87/86, 29/10/86~~

O-98/88L OPENS PART OF NRW87/86

NOTICE OF FORESTRY ACTIVITY

THIS TOWNSHIP / AREA FALS WITHIN THE WATABEAG MANAGEMENT UNIT

AND MAY BE SUBJECT TO FORESTRY OPERATIONS THE MNR UNIT FORESTER FOR THIS AREA CAN BE CONTACTED AT P.O. BOX 129
SWASTIKA, ONT.
POK ITO
705-642-3222

PLAN NO. M-376

MINISTRY OF NORTHERN DEVELOPMENT AND MINES

DATE OF ISSUE

MAR 1 1 1998

PROVINCIAL RECORDING OFFICE - SUDBURY

THE INFORMATION THAT APPEARS ON THIS MAP HAS BEEN COMPILED FROM VARIOUS SOURCES. AND ACCURACY IS NOT GUARANTEED. THOSE WISHING TO STAKE MINING CLAIMS SHOULD CONSULT WITH THE MINING RECORDER, MINISTRY OF NORTHERN DEVELOPMENT AND MINES, FOR ADDITIONAL INFORMATION ON THE STATUS OF THE LANDS SHOWN HEREON.

Received Jan 27/89

MUNRO TOWNSHIP

DISTRICT OF COCHRANE

376

M-376

Warden Twp.

VI

V

IV

III

II

Beatty Twp.

Mc Cool Twp.

Guibord Twp.

Pike Lake

Reoplata Lease #12027

B.D.

376

LARDER LAKE MINING DIVISION

TOWNSHIP OF

MUNRO

scale - 40 chains to 1 inch

M-376

WARDEN

12 11 10 9 8 7 6 5 4 3 2 1

VI V IV III II I

BEATTY

MUNRO

WOOD

Road To MATHESON

GUIBORD

376

MUNRO

LARDER LAKE MINING DIVISION

SCALE 40 CHAINS 1 INCH



376

DEPT OF MINES

LARDER LAKE MINING DIVISION

TOWNSHIP OF

MUNRO

SCALE 40 CHAINS TO 1 INCH

M-376

WARDEN

12 11 10 9 8 7 6 5 4 3 2 1

VI V IV III II I

BEATTY

McCOOL

J.G.SNETZINGER (P) V

GAM^cCOWAN V

D.FITZGIBBON V

J.MUNDELL (P) V

R.CARSON (P) V

W.LON (P) V

H.S.M^cDONALD (P) V

W.J.STINSON (P) V

W.M^cNAIRN (P) V

W.CAULLEN (P) V

MANBOVAKE

J.B.OWENS (P) V

H.O.CAMPBELL (P) V

J.A.BLACK (P) V

C.EASTEN (P) V

M.BRYSON (P) V

W.CONWAY (P) V

J.ANNETTE (P) V

A.W.MORTON (P) V

F.EVANS (P) V

W.EVANS (P) V

KING MADIS (P) V

J.M^cFARLANE (P) V

A.G.GRANT (P) V

J.SHARPE (P) V

BURTON (P) MUNRO

CROESUS MINING CO (P) V

J.BROWN (P) V

W.S.DERRY (P) V

T.PACET V

C.REA V

ROAD TO MATHESON

SUDBURY

RO TOWNSHIP

DISTRICT OF COCHRANE
ARDER LAKE MINING DIVISION
SCALE 40 CHAINS TO 1 INCH

WARDEN TWP.

376

VI

V

IV

III

II

I

Mc COOL TWP.

12 11 10 9 8 7 6 5 4 3 2 1

GUIBORD TWP.

LEGEND

IMPROVED ROADS
TRAILS
CROWN LAND SALES (S)
PATENTED LANDS (P)
SWAMP OR MUSKEG
BUILDING
HILL
ALTITUDE IN FEET ABOVE GENERAL LEVEL 350'

ALL FARM LOCATIONS SOLD AFTER OCT 27/45 COVER SURFAC

376

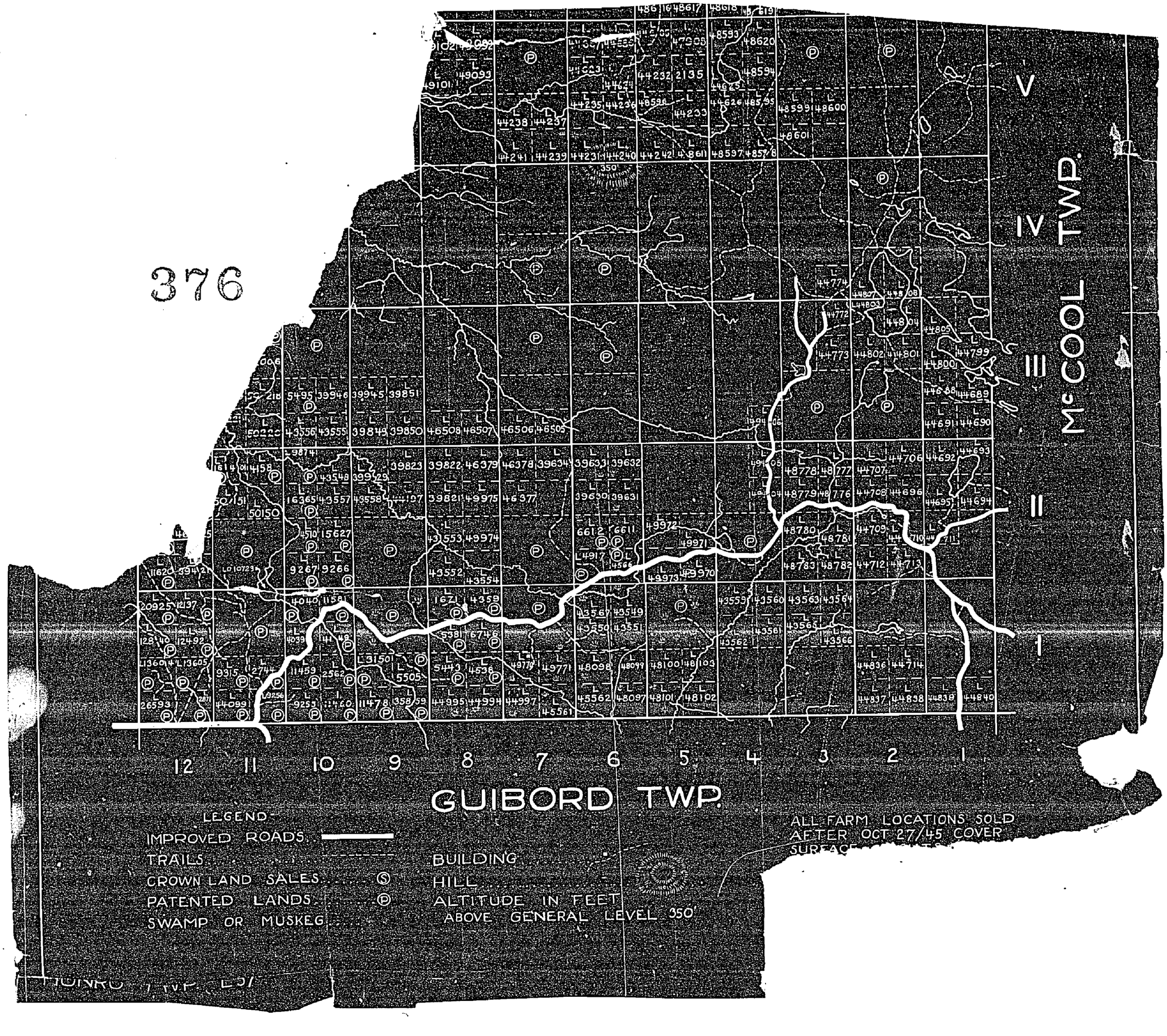
V
IV
III
II
I
TWP.
McCOOL
12
11
10
9
8
7
6
5
4
3
2
1
GUIBORD TWP.
LEGEND
IMPROVED ROADS
TRAILS
CROWN LAND SALES Ⓢ
PATENTED LANDS Ⓟ
SWAMP OR MUSKEG
BUILDING
HILL
ALTITUDE IN FEET
ABOVE GENERAL LEVEL 350'
ALL FARM LOCATIONS SOLD
AFTER OCT 27/45 COVER
SURFACE