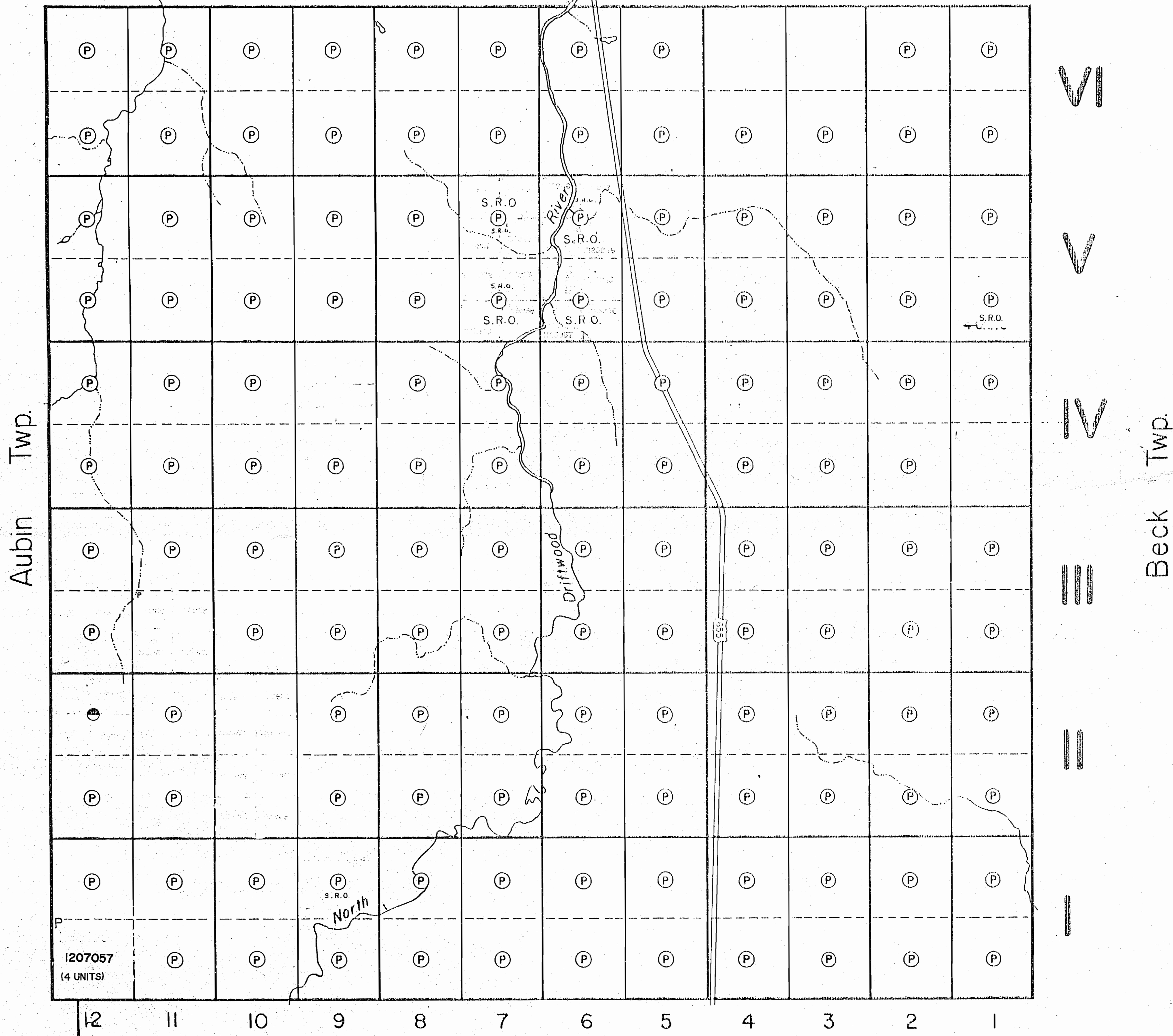


Lennox Twp.

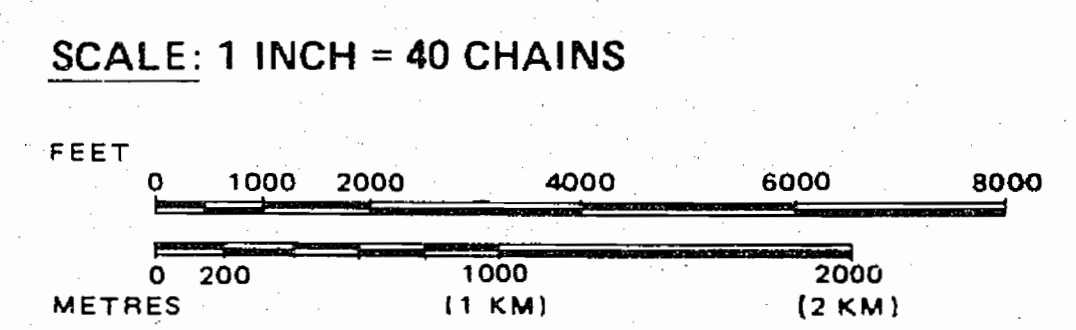


LEGEND

- HIGHWAY AND ROUTE No.
- OTHER ROADS
- TRAILS
- SURVEYED LINES:
  - TOWNSHIPS, BASE LINES, ETC.
  - LOTS, MINING CLAIMS, PARCELS, ETC.
- UNSURVEYED LINES:
  - LOT LINES
  - PARCEL BOUNDARY
  - MINING CLAIMS ETC.
- RAILWAY AND RIGHT OF WAY
- UTILITY LINES
- NON-PERENNIAL STREAM
- FLOODING OR FLOODING RIGHTS
- SUBDIVISION OR COMPOSITE PLAN
- RESERVATIONS
- ORIGINAL SHORELINE
- MARSH OR MUSKEG
- MINES
- TRAVERSE MONUMENT

DISPOSITION OF CROWN LANDS

TYPE OF DOCUMENT	SYMBOL
PATENT, SURFACE & MINING RIGHTS	
" SURFACE RIGHTS ONLY	
" MINING RIGHTS ONLY	
LEASE, SURFACE & MINING RIGHTS	
" SURFACE RIGHTS ONLY	
" MINING RIGHTS ONLY	
LICENCE OF OCCUPATION	
ORDER-IN-COUNCIL	
RESERVATION	
CANCELLED	
SAND & GRAVEL	

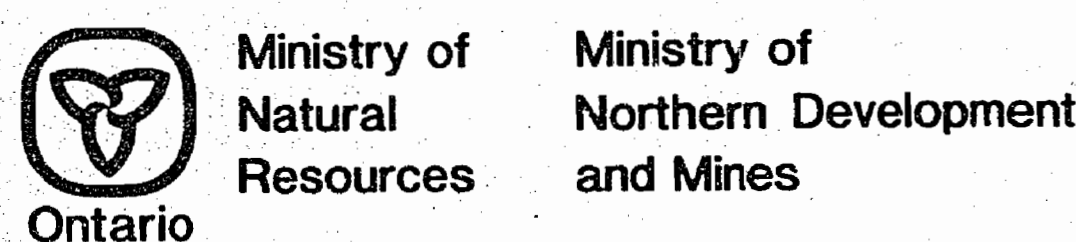


TOWNSHIP  
**NESBITT**

M.N.R. ADMINISTRATIVE DISTRICT  
 COCHRANE

MINING DIVISION  
 PORCUPINE


LAND TITLES / REGISTRY DIVISION  
 COCHRANE



Date: \_\_\_\_\_ Number: **G-3546**

ACTIVATED AUGUST 18, 1992 BY D.C.

Lennox Twp.



Aubin Twp.

Beck Twp.

THE TOWNSHIP OF

**NESBITT**

DISTRICT OF COCHRANE

PORCUPINE MINING DIVISION


SCALE: 1-INCH=40 CHAINS

LEGEND

PATENTED LAND	Ⓟ
CROWN LAND SALE	C.S.
LEASES	Ⓛ
LOCATED LAND	Loc.
LICENSE OF OCCUPATION	L.O.
ROADS	
IMPROVED ROADS	
RAILWAYS	
POWER LINES	
MARSH OR MUSKEG	

NOTES

400' Surface Rights Reservation around all Lakes and Rivers.



PLAN NO. - M-555

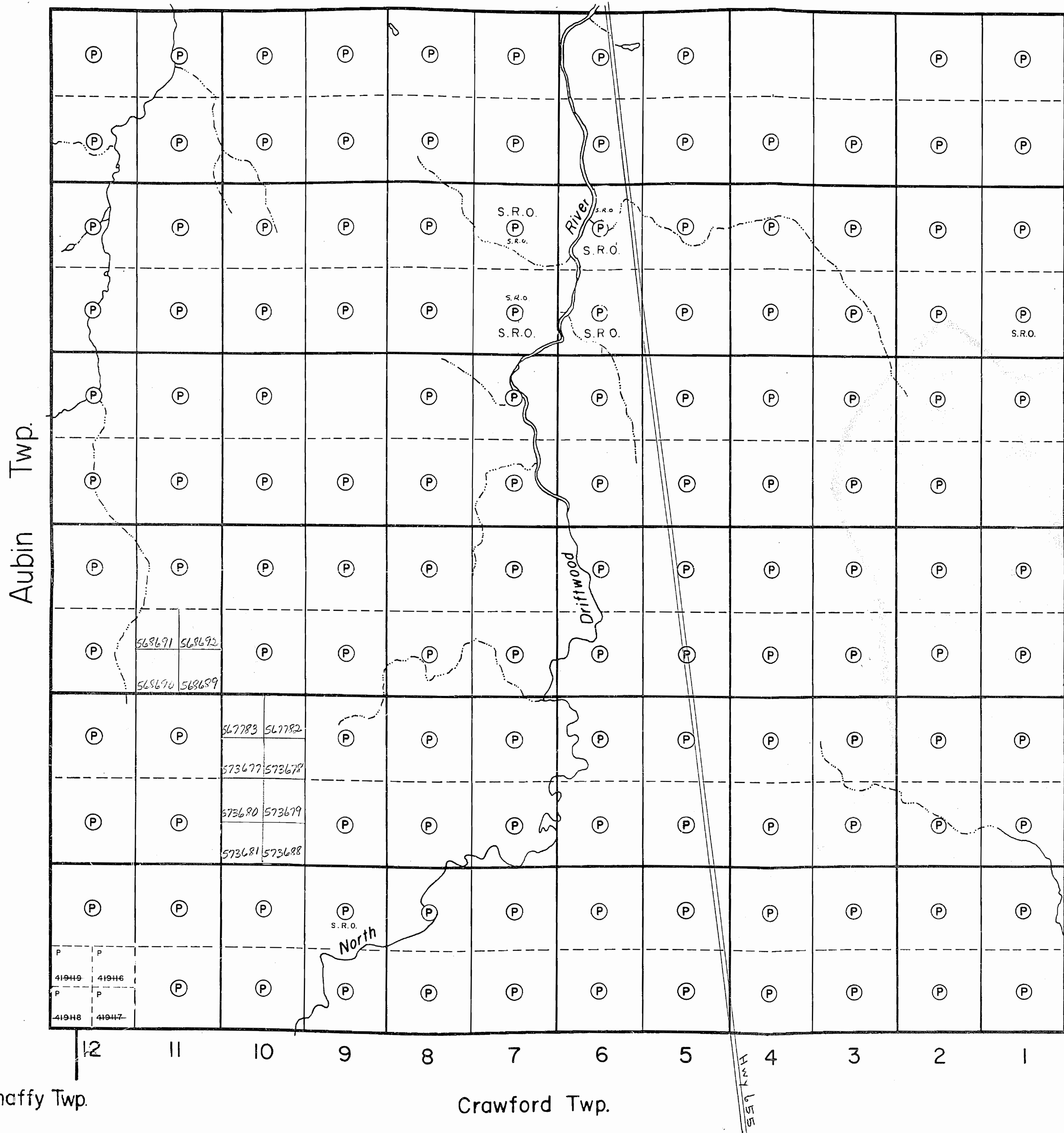
ONTARIO  
MINISTRY OF NATURAL RESOURCES

SURVEYS AND MAPPING BRANCH

Mahaffy Twp.

Crawford Twp.

Lennox Twp.



VI

V

IV

III

II

I

Beck Twp.

THE TOWNSHIP OF

# NESBITT

DISTRICT OF COCHRANE

PORCUPINE MINING DIVISION

SCALE: 1-INCH=40 CHAINS

### LEGEND

- PATENTED LAND (P)
- CROWN LAND SALE (C.S.)
- LEASES (L)
- LOCATED LAND Loc.
- LICENSE OF OCCUPATION L.O.
- ROADS
- IMPROVED ROADS
- RAILWAYS
- POWER LINES
- MARSH OR MUSKEG

### NOTES

400' Surface Rights Reservation around all Lakes and Rivers.

Received Oct. 15/79

PLAN NO. - M-555

ONTARIO  
MINISTRY OF NATURAL RESOURCES

SURVEYS AND MAPPING BRANCH

Mahaffy Twp.

Crawford Twp.

Lennox Twp.

THE TOWNSHIP OF

# NESBITT

DISTRICT OF COCHRANE

PORCUPINE MINING DIVISION

SCALE: 1-INCH=40 CHAINS

## LEGEND

PATENTED LAND	(P)
CROWN LAND SALE	C.S.
LEASES	(L)
LOCATED LAND	Loc.
LICENSE OF OCCUPATION	L.O.
ROADS	
IMPROVED ROADS	
RAILWAYS	
POWER LINES	
MARSH OR MUSKEG	

## NOTES

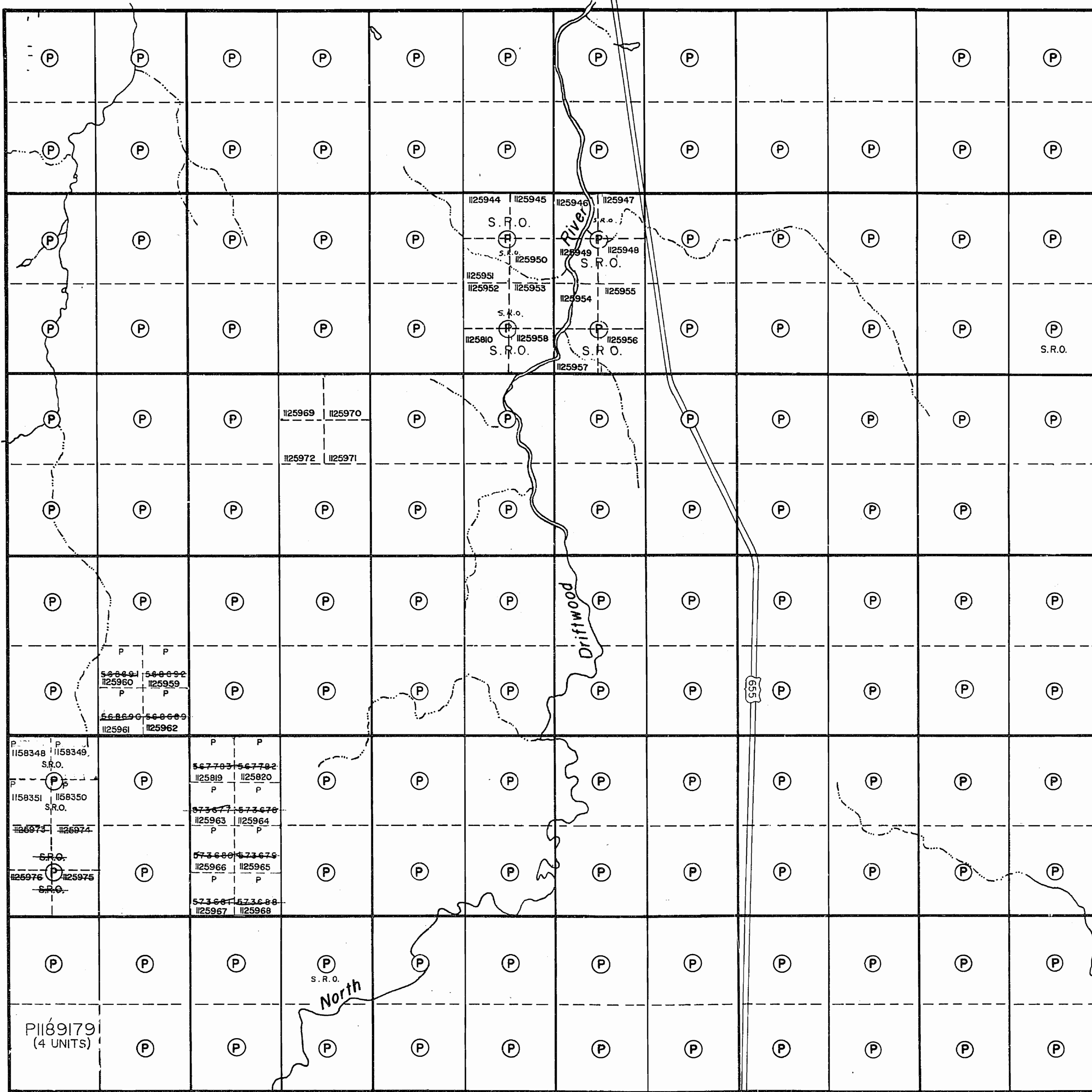
400' Surface Rights Reservation around all Lakes and Rivers.

MAP REPLACED AUGUST 18, 1992 BY D.C.

*Rec June 23/81*

PLAN NO. - M-555

ONTARIO  
MINISTRY OF NATURAL RESOURCES  
SURVEYS AND MAPPING BRANCH



VI

V

IV

III

II

I

Twp.

Aubin

Twp.

Beck

Crawford Twp.

Mahaffy Twp.

12 11 10 9 8 7 6 5 4 3 2 1

North

P1189179  
(4 UNITS)

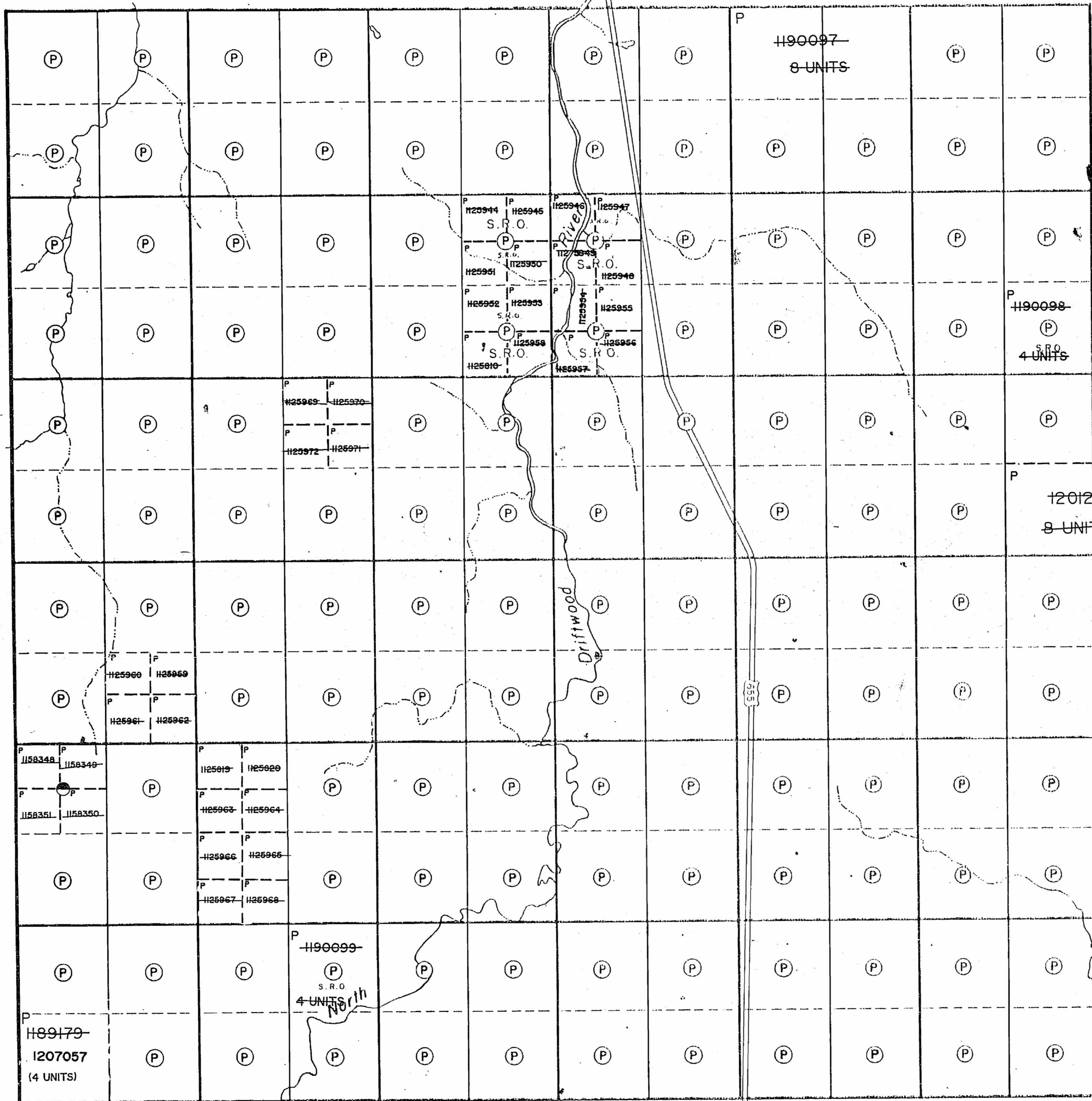
1125944 1125945 1125946 1125947  
S.R.O. S.R.O. S.R.O. S.R.O.  
1125949 1125948  
S.R.O. S.R.O.  
1125951 1125950  
1125952 1125953 1125954 1125955  
S.R.O. S.R.O. S.R.O. S.R.O.  
1125910 1125958 1125956  
S.R.O. S.R.O. S.R.O.  
1125957

1125969 1125970  
1125972 1125971

568891 568892  
1125960 1125959  
568890 568889  
1125961 1125962

1158348 1158349  
S.R.O. S.R.O.  
1158351 1158350  
S.R.O. S.R.O.  
1125973 1125974  
S.R.O. S.R.O.  
1125976 1125975  
S.R.O. S.R.O.  
567783 567782  
1125819 1125820  
573677 573678  
1125963 1125964  
573680 573679  
1125966 1125965  
573681 573680  
1125967 1125968

Lennox Twp.



Aubin Twp.

Beck Twp.

Mahaffy Twp.

Crawford Twp.

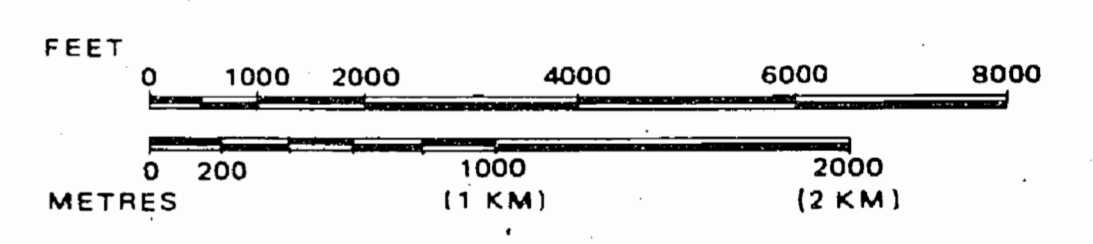
LEGEND

HIGHWAY AND ROUTE No.	
OTHER ROADS	
TRAILS	
SURVEYED LINES:	
TOWNSHIPS, BASE LINES, ETC.	
LOTS, MINING CLAIMS, PARCELS, ETC.	
UNSURVEYED LINES:	
LOT LINES	
PARCEL BOUNDARY	
MINING CLAIMS ETC.	
RAILWAY AND RIGHT OF WAY	
UTILITY LINES	
NON-PERENNIAL STREAM	
FLOODING OR FLOODING RIGHTS	
SUBDIVISION OR COMPOSITE PLAN	
RESERVATIONS	
ORIGINAL SHORELINE	
MARSH OR MUSKEG	
MINES	
TRAVERSE MONUMENT	

DISPOSITION OF CROWN LANDS

TYPE OF DOCUMENT	SYMBOL
PATENT, SURFACE & MINING RIGHTS	or
" SURFACE RIGHTS ONLY	S.R.O. or
" MINING RIGHTS ONLY	
LEASE, SURFACE & MINING RIGHTS	
" SURFACE RIGHTS ONLY	
" MINING RIGHTS ONLY	
LICENCE OF OCCUPATION	
ORDER-IN-COUNCIL	
RESERVATION	
CANCELLED	
SAND & GRAVEL	

SCALE: 1 INCH = 40 CHAINS



TOWNSHIP  
**NESBITT**

M.N.R. ADMINISTRATIVE DISTRICT  
COCHRANE

MINING DIVISION  
PORCUPINE

LAND TITLES / REGISTRY DIVISION  
COCHRANE

DATE OF ISSUE  
MAY 20 1998  
OFFICE - SUBURBAN  
PROVINCIAL RECORDING

Ministry of Natural Resources Ontario

Ministry of Northern Development and Mines

Date: ACTIVATED AUGUST 18, 1992 BY D.C.

Number: **G-3546**