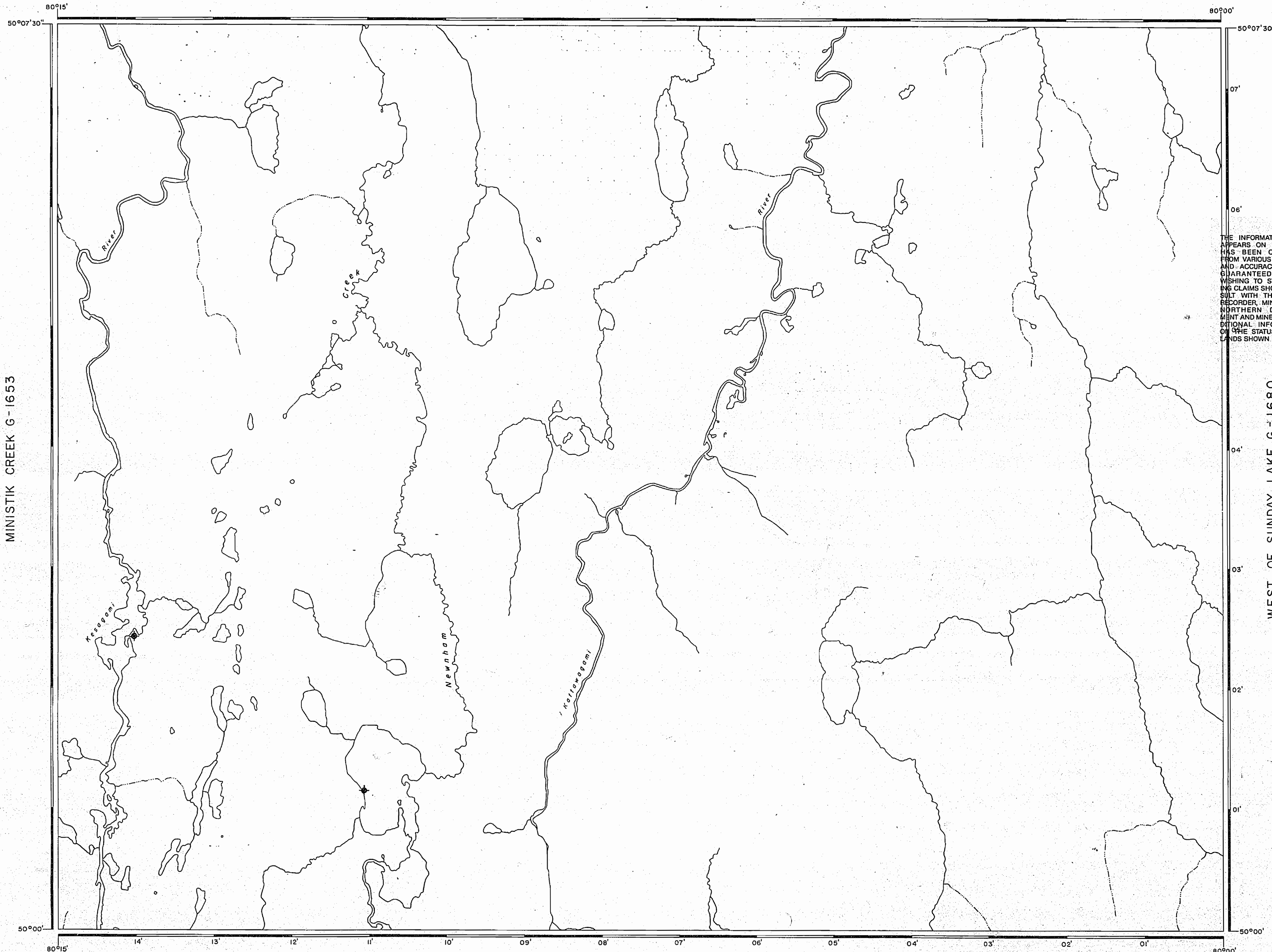


NEWNHAM BAY (KESAGAMI LAKE) G-1657



THE INFORMATION THAT APPEARS ON THIS MAP HAS BEEN COMPILED FROM VARIOUS SOURCES, AND ACCURACY IS NOT GUARANTEED. THOSE WISHING TO STAKE MINING CLAIMS SHOULD CONSULT WITH THE MINING RECORDER, MINISTRY OF NORTHERN DEVELOPMENT AND MINES, FOR ADDITIONAL INFORMATION ON THE STATUS OF THE LANDS SHOWN HEREON.

REFERENCES

AREAS WITHDRAWN FROM DISPOSITION

- M.R.O. - MINING RIGHTS ONLY
- S.R.O. - SURFACE RIGHTS ONLY
- M.+S. - MINING AND SURFACE RIGHTS

| Description | Order No. | Date | Disposition | File |
|-------------|-----------|------|-------------|------|
|             |           |      |             |      |

(F1) THIS TWP. IS SUBJECT TO FORESTRY ACTIVITIES IN 1994/95 FURTHER INFORMATION AVAILABLE ON FILE.

Received Aug. 18/83

LEGEND

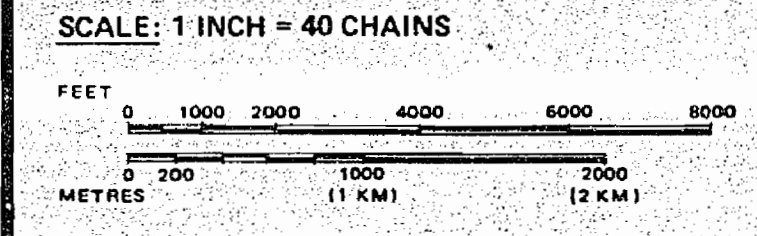
- HIGHWAY AND ROUTE No.
- OTHER ROADS
- TRAILS
- SURVEYED LINES:
  - TOWNSHIPS, BASE LINES, ETC.
  - LOTS, MINING CLAIMS, PARCELS, ETC.
- UNSURVEYED LINES:
  - LOT LINES
  - PARCEL BOUNDARY
  - MINING CLAIMS ETC.
- RAILWAY AND RIGHT OF WAY
- UTILITY LINES
- NON-PERENNIAL STREAM
- FLOODING OR FLOODING RIGHTS
- SUBDIVISION OR COMPOSITE PLAN
- RESERVATIONS
- ORIGINAL SHORELINE
- MARSH OR MUSKEG
- MINES
- TRAVERSE MONUMENT

DISPOSITION OF CROWN LANDS


| TYPE OF DOCUMENT                | SYMBOL |
|---------------------------------|--------|
| PATENT, SURFACE & MINING RIGHTS |        |
| " SURFACE RIGHTS ONLY           |        |
| " MINING RIGHTS ONLY            |        |
| LEASE, SURFACE & MINING RIGHTS  |        |
| " SURFACE RIGHTS ONLY           |        |
| " MINING RIGHTS ONLY            |        |
| LICENCE OF OCCUPATION           |        |
| ORDER-IN-COUNCIL                |        |
| RESERVATION                     |        |
| CANCELLED                       |        |
| SAND & GRAVEL                   |        |

NOTE: MINING RIGHTS IN PARCELS PATENTED PRIOR TO MAY 6, 1913, VESTED IN ORIGINAL PATENTEE BY THE PUBLIC LANDS ACT, R.S.O. 1970, CHAP. 380, SEC. 63, SUBSEC. 1.

♦ REMOTE TOURIST CAMP



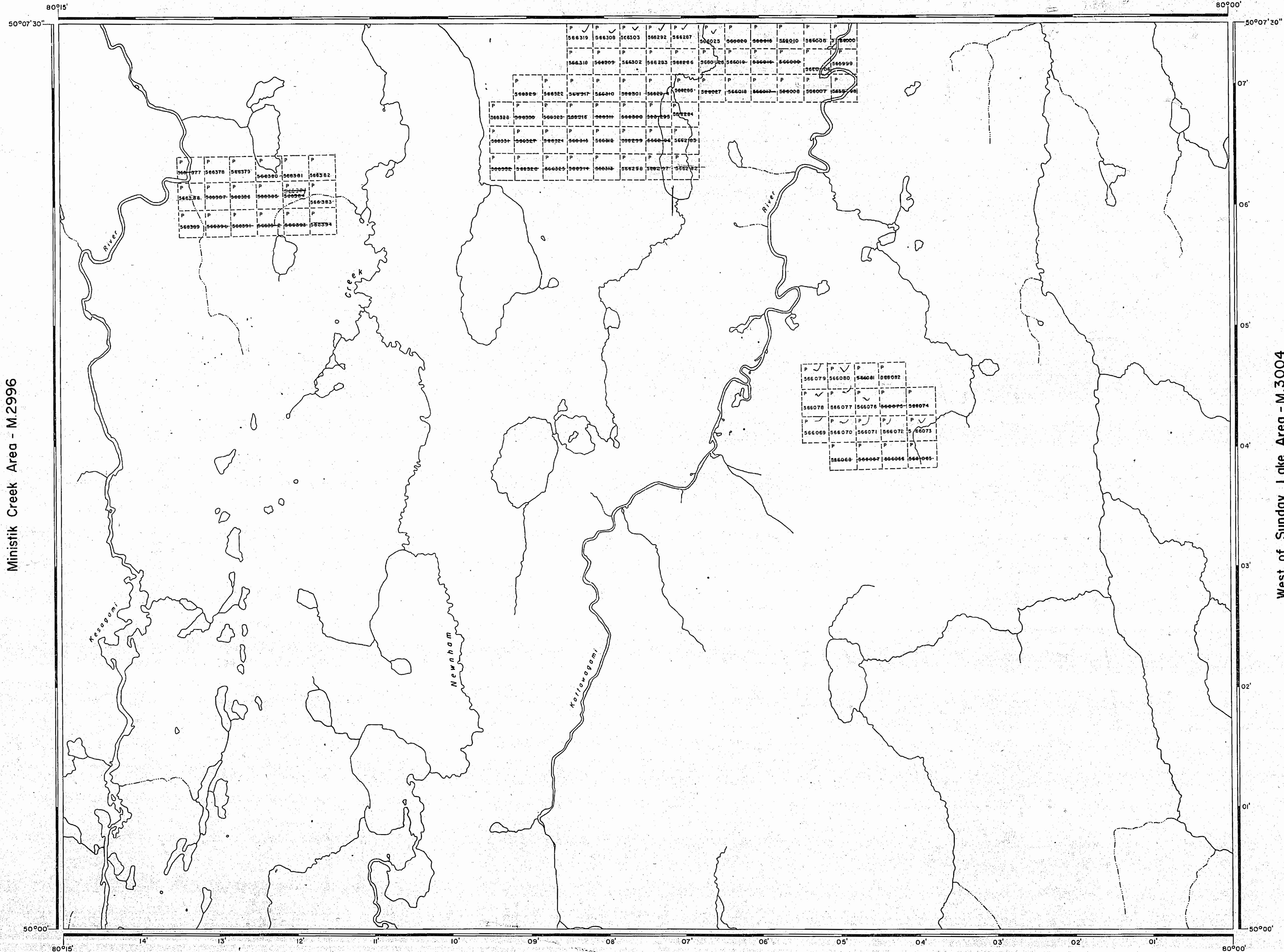
AREA  
**NEWNHAM CREEK**  
 M.N.R. ADMINISTRATIVE DISTRICT  
**COCHRANE**  
 MINING DIVISION  
**PORCUPINE**  
 LAND TITLES / REGISTRY DIVISION  
**COCHRANE**



Date: DECEMBER 1982  
 Number: **G-1658**

MARQUIS LAKE G-1649

Newnham Bay (Kesagami Lake) Area - M.2997



Ministik Creek Area - M.2996

West of Sunday Lake Area - M.3004

AREA OF  
**NEWNHAM CREEK**

DISTRICT OF  
COCHRANE

PORCUPINE  
MINING DIVISION

SCALE: 1-INCH = 40 CHAINS

**LEGEND**

- |                       |   |        |
|-----------------------|---|--------|
| PATENTED LAND         | Ⓟ | C.S.   |
| CROWN LAND SALE       | Ⓢ | Loc.   |
| LEASES                | Ⓣ | L.O.   |
| LOCATED LAND          | Ⓤ | M.R.O. |
| LICENSE OF OCCUPATION | Ⓥ | S.R.O. |
| MINING RIGHTS ONLY    | Ⓦ |        |
| SURFACE RIGHTS ONLY   | Ⓧ |        |
| ROADS                 | — |        |
| IMPROVED ROADS        | — |        |
| KING'S HIGHWAYS       | — |        |
| RAILWAYS              | — |        |
| POWER LINES           | — |        |
| MARSH OR MUSKEG       | Ⓨ |        |
| MINES                 | Ⓩ |        |
| CANCELLED             | ⓐ |        |

**NOTES**

400' Surface Rights Reservation around  
all lakes and rivers.

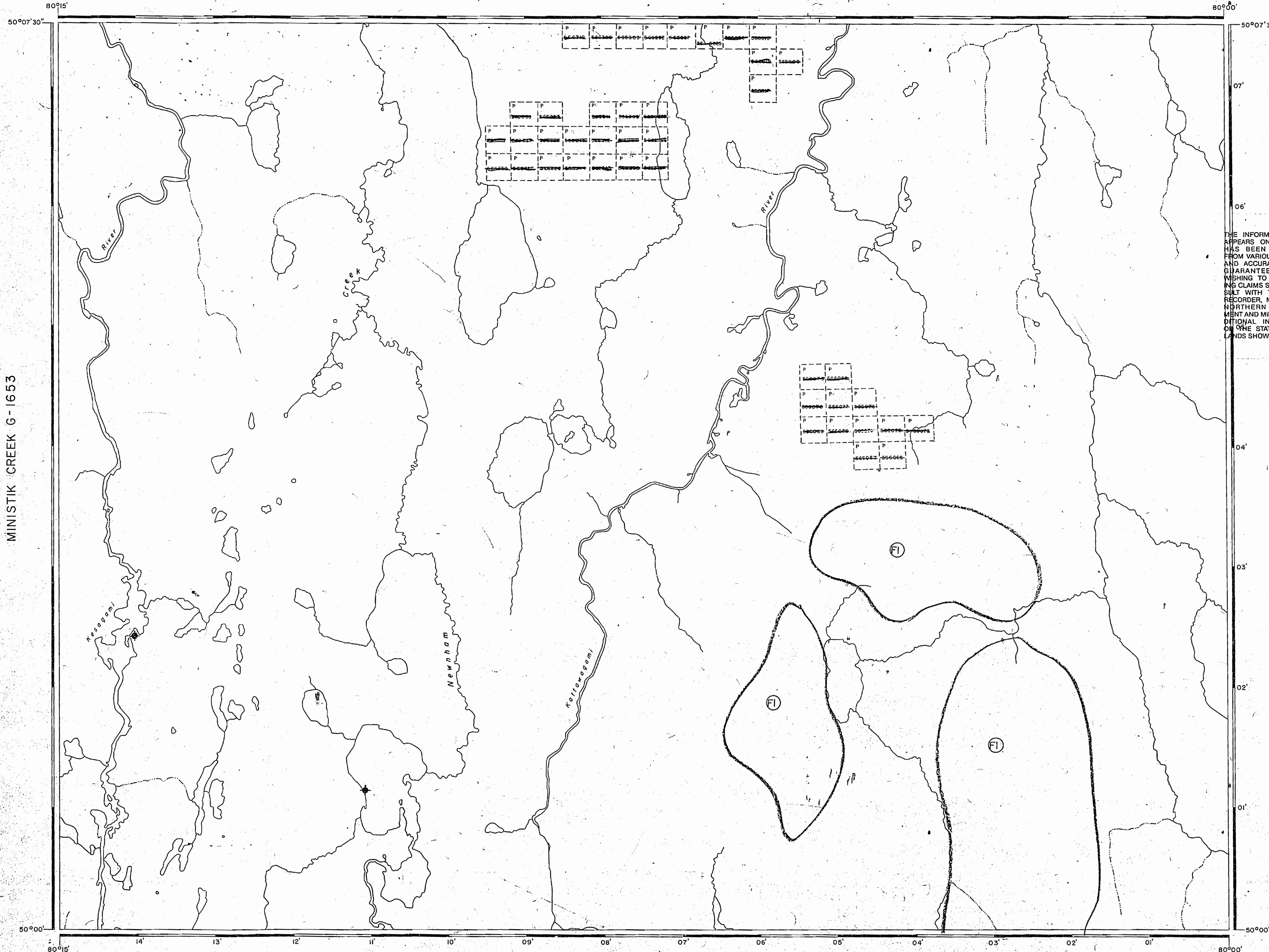
Replaced Aug. 8/83  
Revised Dec. 24/80

NATIONAL TOPOGRAPHIC SERIES 42 I

PLAN NO. **M.2998**

ONTARIO  
MINISTRY OF NATURAL RESOURCES  
SURVEYS AND MAPPING BRANCH

NEWNHAM BAY (KESAGAMI LAKE) G-1657



THE INFORMATION THAT APPEARS ON THIS MAP HAS BEEN COMPILED FROM VARIOUS SOURCES, AND ACCURACY IS NOT GUARANTEED. THOSE WISHING TO STAKE MINING CLAIMS SHOULD CONSULT WITH THE MINING RECORDER, MINISTRY OF NORTHERN DEVELOPMENT AND MINES, FOR ADDITIONAL INFORMATION ON THE STATUS OF THE LANDS SHOWN HEREON.

REFERENCES

AREAS WITHDRAWN FROM DISPOSITION

- M.R.O. - MINING RIGHTS ONLY
- S.R.O. - SURFACE RIGHTS ONLY
- M.+S. - MINING AND SURFACE RIGHTS

| Description  | Order No. | Date | Disposition | File |
|--|-----------|------|-------------|------|
| THIS TWP. IS SUBJECT TO FORESTRY ACTIVITIES IN 1994/95. FURTHER INFORMATION AVAILABLE ON FILE. |           |      |             |      |

Received Aug. 18/83

LEGEND

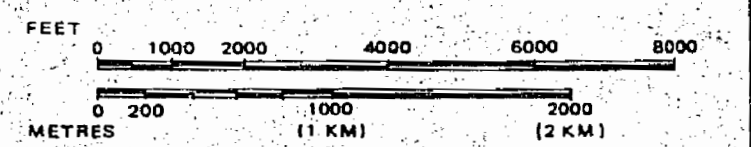
- HIGHWAY AND ROUTE No.
- OTHER ROADS
- TRAILS
- SURVEYED LINES:
  - TOWNSHIPS, BASE LINES, ETC.
  - LOTS, MINING CLAIMS, PARCELS, ETC.
- UNSURVEYED LINES:
  - LOT LINES
  - PARCEL BOUNDARY
  - MINING CLAIMS ETC.
- RAILWAY AND RIGHT OF WAY
- UTILITY LINES
- NON-PERENNIAL STREAM
- FLOODING OR FLOODING RIGHTS
- SUBDIVISION OR COMPOSITE PLAN RESERVATIONS
- ORIGINAL SHORELINE
- MARSH OR MUSKEG
- MINES
- TRAVERSE MONUMENT

DISPOSITION OF CROWN LANDS


| TYPE OF DOCUMENT                | SYMBOL |
|---------------------------------|--------|
| PATENT, SURFACE & MINING RIGHTS |        |
| " SURFACE RIGHTS ONLY           |        |
| " MINING RIGHTS ONLY            |        |
| LEASE, SURFACE & MINING RIGHTS  |        |
| " SURFACE RIGHTS ONLY           |        |
| " MINING RIGHTS ONLY            |        |
| LICENCE OF OCCUPATION           |        |
| ORDER-IN-COUNCIL                |        |
| RESERVATION                     |        |
| CANCELLED                       |        |
| SAND & GRAVEL                   |        |

NOTE: MINING RIGHTS IN PARCELS PATENTED PRIOR TO MAY 6, 1913, VESTED IN ORIGINAL PATENTEE BY THE PUBLIC LANDS ACT, R.S.O. 1970, CHAP. 380, SEC. 63, SUBSEC. 1.  
 \* REMOTE TOURIST CAMP

SCALE: 1 INCH = 40 CHAINS



AREA  
 NEWNHAM CREEK  
 M.N.R. ADMINISTRATIVE DISTRICT  
 COCHRANE  
 MINING DIVISION  
 PORCUPINE  
 LAND TITLES / REGISTRY DIVISION  
 COCHRANE

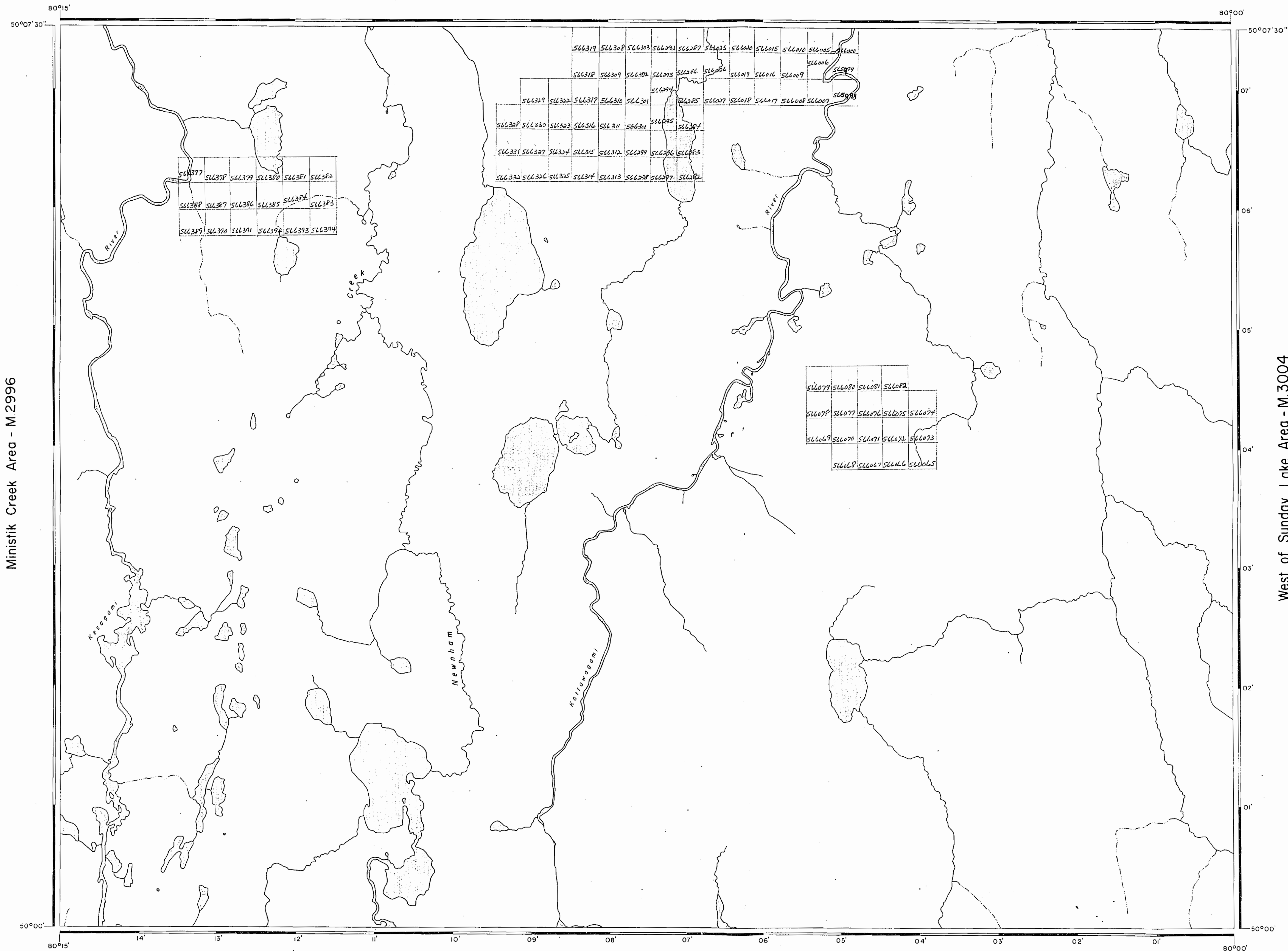


Date: DECEMBER 1982  
 Number: G-1658

DATE OF ISSUE  
 MAY 20 1989  
 PROVINCIAL RECORDING  
 OFFICE - SUDBURY

MARQUIS LAKE G-1649

Newnham Bay (Kesagami Lake) Area - M.2997



Ministik Creek Area - M.2996

West of Sunday Lake Area - M.3004

AREA OF  
**NEWNHAM CREEK**

DISTRICT OF  
COCHRANE  
PORCUPINE  
~~LARDER LAKE~~  
MINING DIVISION

SCALE: 1-INCH = 40 CHAINS

**LEGEND**

- PATENTED LAND Ⓢ
- CROWN LAND SALE C.S.
- LEASES Ⓛ
- LOCATED LAND Loc.
- LICENSE OF OCCUPATION L.O.
- MINING RIGHTS ONLY M.R.O.
- SURFACE RIGHTS ONLY S.R.O.
- ROADS — — — — —
- IMPROVED ROADS — — — — —
- KING'S HIGHWAYS — — — — —
- RAILWAYS — — — — —
- POWER LINES — — — — —
- MARSH OR MUSKEG [shaded area]
- MINES Ⓜ
- CANCELLED C.

**NOTES**

400' Surface Rights Reservation around all lakes and rivers.

PLAN NO. **M.2998**

DEPARTMENT OF MINES  
— ONTARIO —