



Ministry of Natural Resources

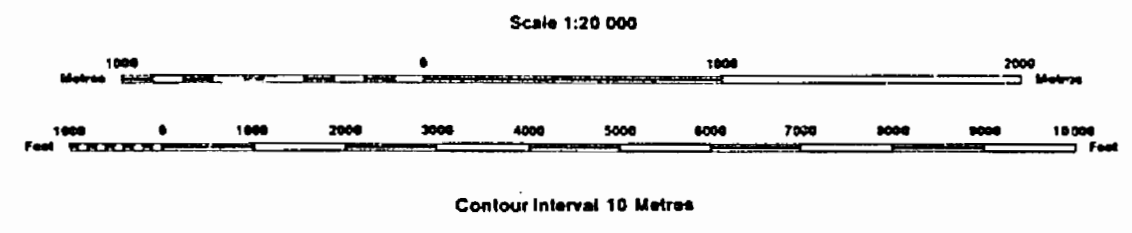
Ministry of Northern Development and Mines

### INDEX TO LAND DISPOSITION

PLAN  
G-3306  
TOWNSHIP

M.N.R. ADMINISTRATIVE DISTRICT  
**BLIND RIVER**  
MINING DIVISION  
**SAULT STE. MARIE**  
LAND TITLES/REGISTRY DIVISIO:  
**ALGOMA**

# NICHOLAS



#### AREAS WITHDRAWN FROM DISPOSITION

MRO - Mining Rights Only  
SRO - Surface Rights Only  
M + S - Mining and Surface Rights

Description	Order No.	Date	Disposition	File
SEC 36/80	W 2/83	11/3/83	S.R.O.	188505

#### SYMBOLS

- Boundary
  - Township, Meridian, Baseline.....
  - Road allowance; surveyed.....
  - shoreline.....
  - Lot/Concession; surveyed.....
  - unsurveyed.....
  - Parcel; surveyed.....
  - unsurveyed.....
  - Right-of-way; road.....
  - railway.....
  - utility.....
  - Reservation.....
  - Chff, Pt, Pile.....
- Contour.....
- Interpolated.....
- Approximate.....
- Depression.....
- Control point (horizontal).....
- Flooded land.....
- Mine head frame.....
- Pipeline (above ground).....
- Railway; single track.....
- double track.....
- abandoned.....
- Road; highway, county, township.....
- access.....
- trail, bush.....
- Shoreline (original).....
- Transmission line.....
- Wooded area.....

#### DISPOSITION OF CROWN LANDS


- Patent
  - Surface & Mining Rights.....
  - Surface Rights Only.....
  - Mining Rights Only.....
- Lease
  - Surface & Mining Rights.....
  - Surface Rights Only.....
  - Mining Rights Only.....
- Licence of Occupation.....
- Order-in-Council.....
- Cancelled.....
- Reservation.....
- Sand & Gravel.....

Notes:  
MINING AND SURFACE RIGHT OF MINING CLAIM  
SSM 38825 IS OPEN FOR PROSPECTING AND STAKING  
SALE OR LEASE AT 7:00 AM STANDARD TIME ON JUNE  
1, 1987 - ONTARIO GAZETTE DATED MAY 2, 1987.

Application pending under this Land Act  
S.R. Letter 30700 June 1987  
Application cancelled (S.R. Letter dated Sept 8/87)

MINING RIGHTS (SEE ONTARIO GAZETTE MAY 11/84  
OPEN FOR PROSPECTING, STAKING OUT, SALE OR LEASE  
AT 7:00 AM STANDARD TIME JUNE 1/84

THE INFORMATION THAT  
APPEARS ON THIS MAP  
HAS BEEN COMPILED  
FROM VARIOUS SOURCES  
AND ACCURACY IS NOT  
GUARANTEED. THOSE  
WISHING TO STAKE MIN-  
ING CLAIMS SHOULD CON-  
SULT WITH THE MINING  
RECORDER, MINISTRY OF  
NORTHERN DEVELOP-  
MENT AND MINES, FOR AD-  
DITIONAL INFORMATION ON  
THE STATUS OF THE  
LANDS SHOWN HEREON.



The 1980 Magnetic Bearing  
Approx. 8W Annual Change  
decreasing 5.30W



POULIN TR. M.1375

THE TOWNSHIP OF  
OF  
**NICHOLAS**  
(Form. Tp. 163)

DISTRICT OF  
ALGOMA

SAULT STE. MARIE  
MINING DIVISION

SCALE: 1-INCH = 40 CHAINS

**LEGEND**

- PATENTED LAND ● or (P)
- CROWN LAND SALE C.S.
- LEASES (L)
- LOCATED LAND Loc.
- LICENSE OF OCCUPATION L.O.
- MINING RIGHTS ONLY M.R.O.
- SURFACE RIGHTS ONLY S.R.O.
- ROADS
- IMPROVED ROADS
- KING'S HIGHWAYS
- RAILWAYS
- POWER LINES
- MARSH OR MUSKEG
- MINES
- CANCELLED C.
- PATENTED S.R.O. ●

**NOTES**

400' surface rights reservation along the shores of all lakes and rivers.

DATE OF ISSUE

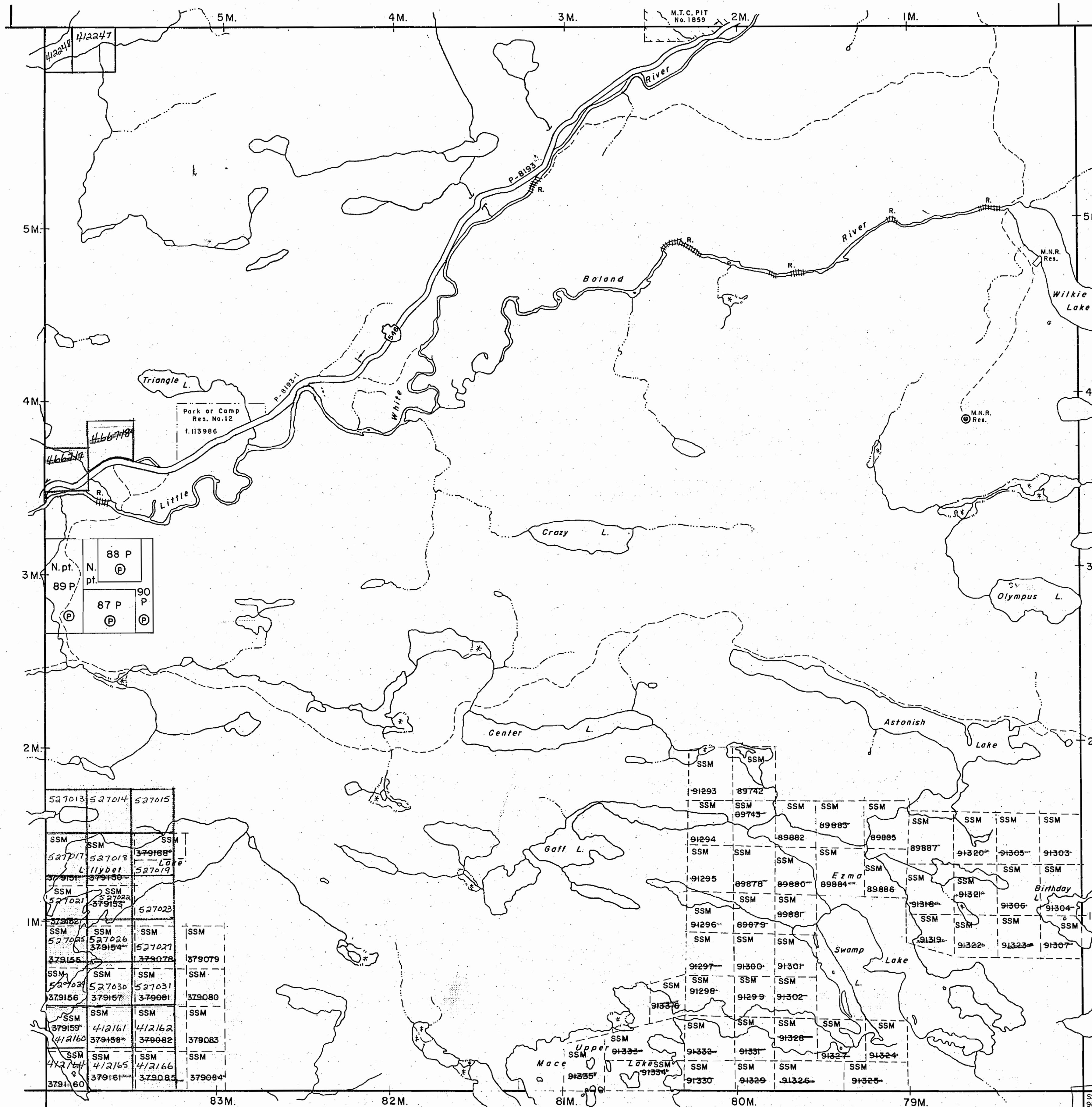
2 1977

SAULT STE. MARIE  
MINING RECORDER'S OFFICE

**G. 3306**

PLAN NO. ~~M.1608~~

ONTARIO  
MINISTRY OF NATURAL RESOURCES  
SURVEYS AND MAPPING BRANCH



ALBANEL TR. M.1611

RAIMBAULT TR. M.1605

JOGUES TR. M.1607



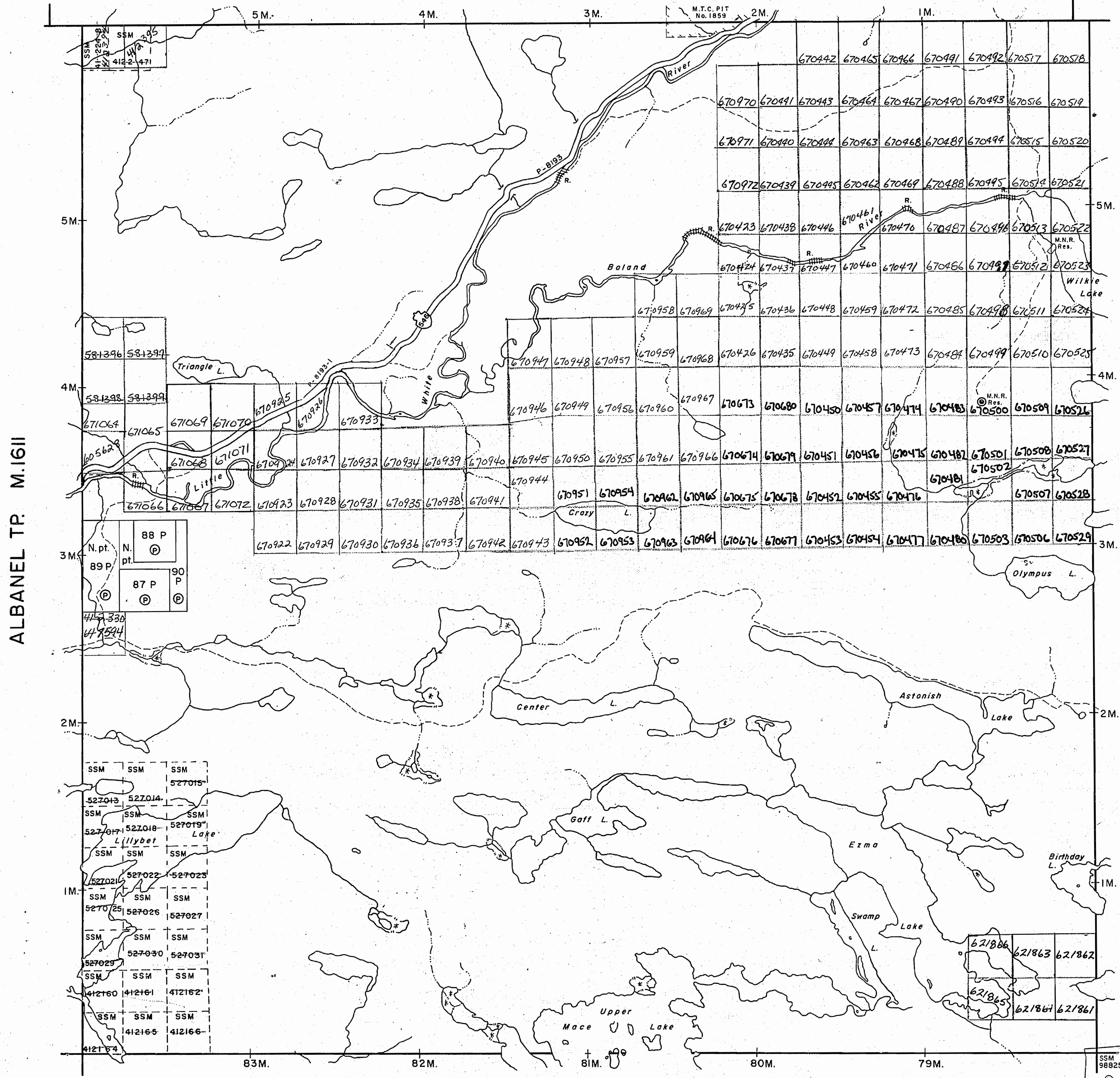
POULIN TR. M.1375

THE TOWNSHIP OF  
OF  
**NICHOLAS**  
(Form. Tp. 163)

DISTRICT OF  
ALGOMA

SAULT STE. MARIE  
MINING DIVISION

SCALE: 1-INCH = 40 CHAINS




**LEGEND**

- PATENTED LAND ● or ⊕
- CROWN LAND SALE C.S.
- LEASES ⊙
- LOCATED LAND Loc.
- LICENSE OF OCCUPATION L.O.
- MINING RIGHTS ONLY M.R.O.
- SURFACE RIGHTS ONLY S.R.O.
- ROADS —
- IMPROVED ROADS —
- KING'S HIGHWAYS —
- RAILWAYS —
- POWER LINES —
- MARSH OR MUSKEG \*
- MINES \*
- CANCELLED C.
- PATENTED S.R.O. ●

**NOTES**

400' surface rights reservation along the shores of all lakes and rivers.



**G.3306**

PLAN NO. **M.1608**

ONTARIO  
MINISTRY OF NATURAL RESOURCES  
SURVEYS AND MAPPING BRANCH

JOGUES TP. M.1607

replaced by map of June 23/83



POULIN TR. M.1375

THE TOWNSHIP  
OF

# NICHOLAS

(Form. Tp. 163)

DISTRICT OF  
ALGOMA

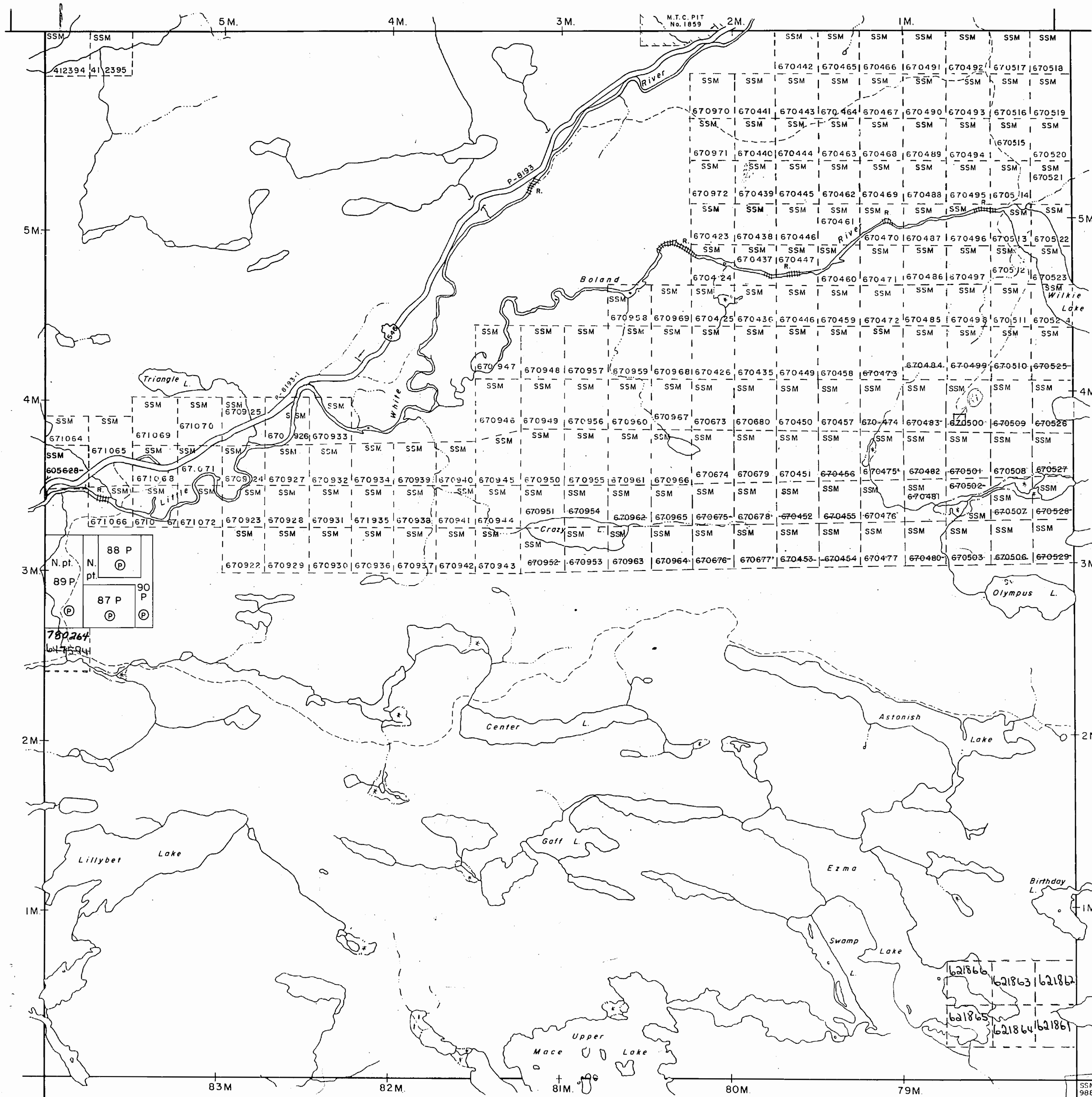
SAULT STE. MARIE  
MINING DIVISION

SCALE: 1-INCH 40 CHAINS

ALBANEL TP. M.1611

RAIMBAULT TP. M.1605

JOGUES TP. M.1607



### LEGEND

PATENTED LAND	● or (P)
CROWN LAND SALE	C.S.
LEASES	(L)
LOCATED LAND	Loc.
LICENSE OF OCCUPATION	L.O.
MINING RIGHTS ONLY	M.R.O.
SURFACE RIGHTS ONLY	S.R.O.
ROADS	—
IMPROVED ROADS	—
KING'S HIGHWAYS	—
RAILWAYS	—
POWER LINES	—
MARSH OR MUSKEG	—
MINES	X
CANCELLED	C
PATENTED S.R.O.	●

### NOTES

400' surface rights reservation along the shores of all lakes and rivers.

### AREAS WITHDRAWN FROM DISPOSITION

S.R.-Surface Rights M.R.-Mining Rights

Description	Order No.	Date	Disposition
(R)	w. 2/83	11/3/83	S.R.O.

# G.3306

*Revised Oct. 2/84*

PLAN NO. **M.1608**

ONTARIO  
MINISTRY OF NATURAL RESOURCES  
SURVEYS AND MAPPING BRANCH



POULIN TR. M.1375

THE TOWNSHIP  
OF

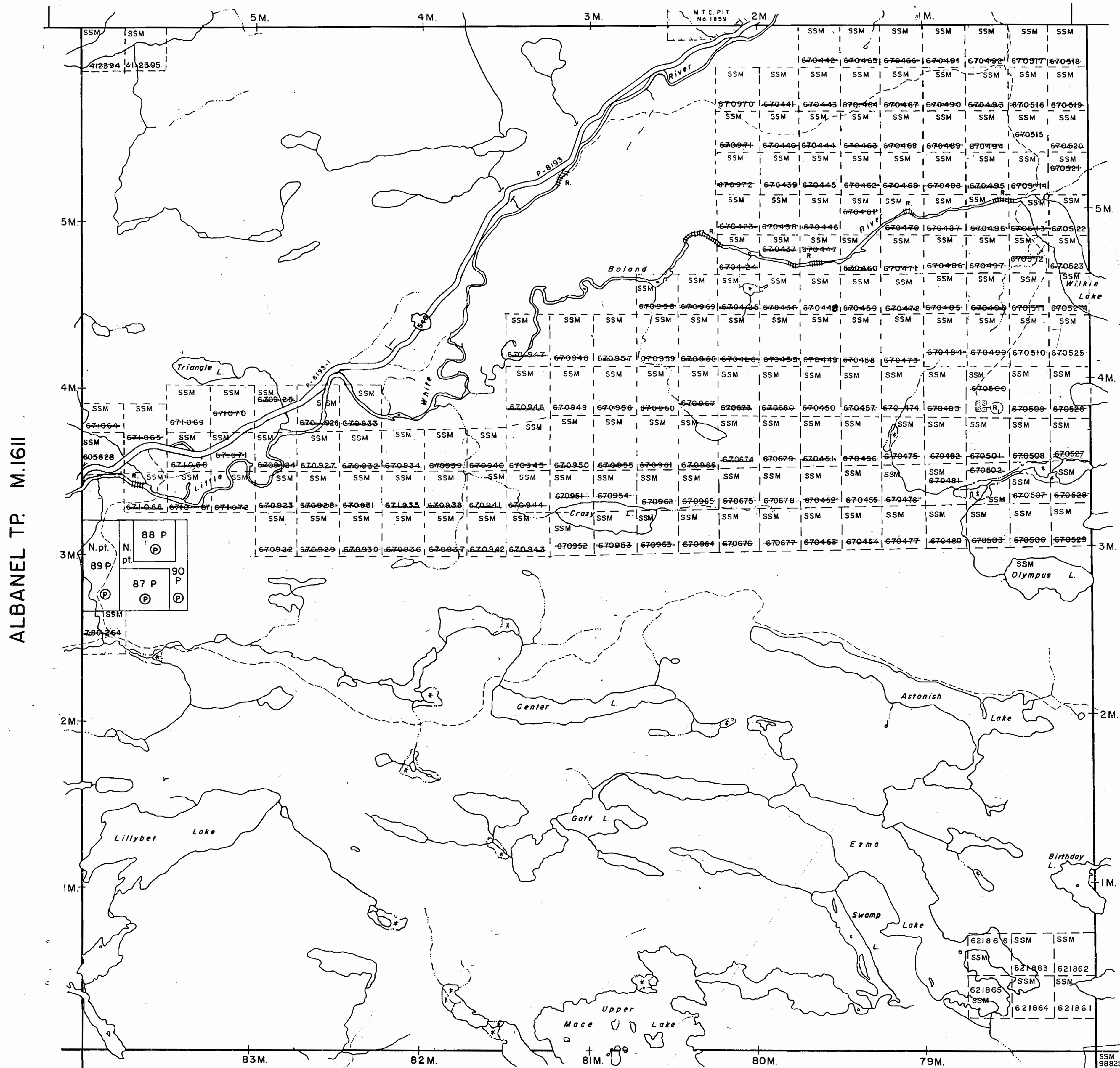
# NICHOLAS

(Form. Tp. 163)

DISTRICT OF  
ALGOMA

SAULT STE. MARIE  
MINING DIVISION

SCALE: 1-INCH 40 CHAINS



### LEGEND

PATENTED LAND	● or (P)
CROWN LAND SALE	C.S.
LEASES	(L)
LOCATED LAND	Loc.
LICENSE OF OCCUPATION	L.O.
MINING RIGHTS ONLY	M.R.O.
SURFACE RIGHTS ONLY	S.R.O.
ROADS	— — — — —
IMPROVED ROADS	— — — — —
KING'S HIGHWAYS	— — — — —
RAILWAYS	— — — — —
POWER LINES	— — — — —
MARSH OR MUSKEG	— — — — —
MINES	*
CANCELLED	·
PATENTED S.R.O.	●

### NOTES

400' surface rights reservation along the shores of all lakes and rivers.

### AREAS WITHDRAWN FROM DISPOSITION

- M.R.O. — MINING RIGHTS ONLY
- S.R.O. — SURFACE RIGHTS ONLY
- M.+S. — MINING AND SURFACE RIGHTS

Description	Order No.	Date	Disposition	File
(R) SEC. 36/80	W.2/83	11/3/83	S.R.O.	188505

# G.3306

PLAN NO. ~~M.1608~~

ONTARIO

MINISTRY OF NATURAL RESOURCES

SURVEYS AND MAPPING BRANCH

JOGUES TP. M.1607



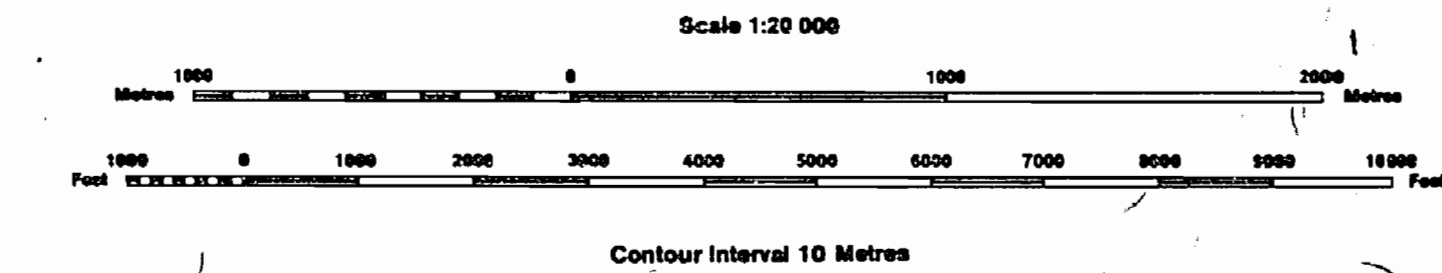


INDEX TO LAND DISPOSITION

PLAN  
G-3306  
TOWNSHIP

NICHOLAS

M.N.R. ADMINISTRATIVE DISTRICT  
BLIND RIVER  
MINING DIVISION  
SAULT STE. MARIE  
LAND TITLES/REGISTRY DIVISION  
ALGOMA



AREAS WITHDRAWN FROM DISPOSITION

MRO - Mining Rights Only  
SRO - Surface Rights Only  
M + S - Mining and Surface Rights

Description	Order No.	Date	Disposition	File
SEC. 36/80	*2/83	11/3/83	S.R.O.	188503

SYMBOLS

Boundary	.....
Township, Meridian, Baseline	.....
Road allowance; surveyed	.....
shoreline	.....
Lot/Concession; surveyed	.....
unsurveyed	.....
Parcel; surveyed	.....
unsurveyed	.....
Right-of-way; road	.....
railway	.....
utility	.....
Reservation	.....
Cliff, Pit, Pile	.....
Contour	.....
Interpolated	.....
Approximate	.....
Depression	.....
Control point (horizontal)	.....
Flooded land	.....
Mine head frame	.....
Pipeline (above ground)	.....
Railway; single track	.....
double track	.....
abandoned	.....
Road; highway, county, township	.....
access	.....
trail, bush	.....
Shoreline (original)	.....
Transmission line	.....
Wooded area	.....

DISPOSITION OF CROWN LANDS


Patent	.....
Surface & Mining Rights	.....
Surface Rights Only	.....
Mining Rights Only	.....
Lease	.....
Surface & Mining Rights	.....
Surface Rights Only	.....
Mining Rights Only	.....
Licence of Occupation	.....
Order-in-Council	.....
Cancelled	.....
Reservation	.....
Sand & Gravel	.....

The 1980 Magnetic Bearing  
Approx. 51° Annual Change  
Decreasing 5.30 W

NOTES:  
MINING AND SURFACE RIGHT OF MINING CLAIM 55M 98825 IS OPEN FOR PROSPECTING AND STAKING SALE OR LEASE AT 7:00 AM STANDARD TIME ON 1, 1987 - ONTARIO GAZETTE DATED MAY 2, 1987...  
Application cancelled (C.R. letter dated Sept 8 1987)

MINING RIGHTS (SEE ONTARIO GAZETTE MAY 1, 1984 OPEN FOR PROSPECTING, STAKING OUT, SALE OR LEASE AT 7:00 AM STANDARD TIME JUNE 1/84

THE INFORMATION THAT APPEARS ON THIS MAP HAS BEEN COMPILED FROM VARIOUS SOURCES, AND ACCURACY IS NOT GUARANTEED. THOSE WISHING TO STAKE MINING CLAIMS SHOULD CONSULT WITH THE MINING RECORDER, MINISTRY OF NORTHERN DEVELOPMENT AND MINES, FOR ADDITIONAL INFORMATION ON THE STATUS OF THE LANDS SHOWN HEREON.



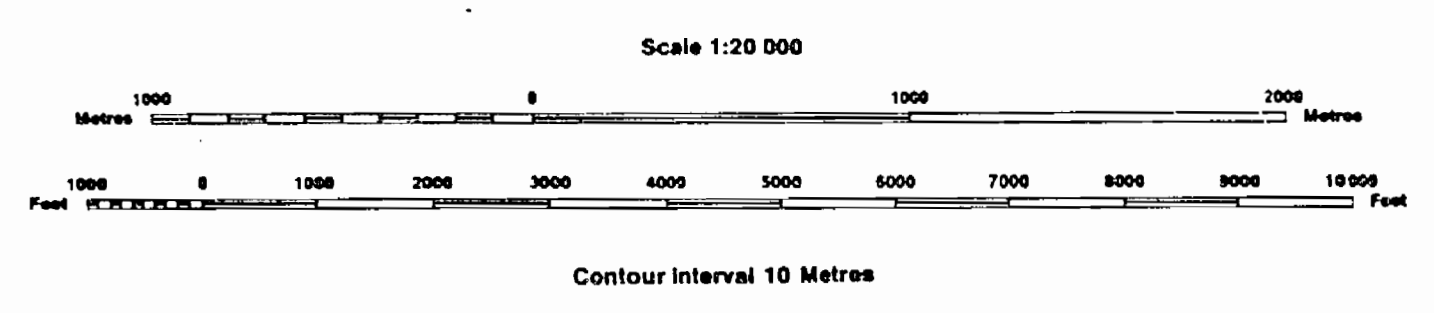


**INDEX TO LAND DISPOSITION**

PLAN  
**G-3306**  
 TOWNSHIP

M.N.R. ADMINISTRATIVE DISTRICT  
**BLIND RIVER**  
 MINING DIVISION  
**SAULT STE. MARIE**  
 LAND TITLES/REGISTRY DIVISION  
**ALGOMA**

**NICHOLAS**



**AREAS WITHDRAWN FROM DISPOSITION**

MRO - Mining Rights Only  
 SRO - Surface Rights Only  
 M+S - Mining and Surface Rights

Description	Order No.	Date	Disposition	File
SEC. 36/80	W 2/83	11/3/83	S.R.O.	188505

**SYMBOLS**

Boundary	.....	.....
Township, Meridian, Baseline	.....	.....
Road allowance; surveyed	.....	.....
shoreline	.....	.....
Lot/Concession; surveyed	.....	.....
unsurveyed	.....	.....
Parcel; surveyed	.....	.....
unsurveyed	.....	.....
Right-of-way; road	.....	.....
railway	.....	.....
utility	.....	.....
Reservation	.....	.....
Cliff, Pit, Pile	.....	.....
Contour	.....	.....
Interpolated	.....	.....
Approximate	.....	.....
Depression	.....	.....
Control point (horizontal)	.....	.....
Flooded land	.....	.....
Mine head frame	.....	.....
Pipeline (above ground)	.....	.....
Railway; single track	.....	.....
double track	.....	.....
abandoned	.....	.....
Road; highway, county, township	.....	.....
access	.....	.....
trail, bush	.....	.....
Shoreline (original)	.....	.....
Transmission line	.....	.....
Wooded area	.....	.....

**DATE OF ISSUE**  
**JUN 0 8 1998**  
 PROVINCIAL RECORDING  
 OFFICE - SUDBURY

NOTES:  
 MINING AND SURFACE RIGHT OF MINING CLAIM  
 SSM 39825 IS OPEN FOR PROSPECTING AND MINING  
 SALE OR LEASE AT 7:00 AM STANDARD TIME OF JUNE  
 1, 1987 - ONTARIO GAZETTE DATED MAY 2, 1987.

**DISPOSITION OF CROWN LANDS**

Patent	.....	.....
Surface & Mining Rights	.....	.....
Surface Rights Only	.....	.....
Mining Rights Only	.....	.....
Lease	.....	.....
Surface & Mining Rights	.....	.....
Surface Rights Only	.....	.....
Mining Rights Only	.....	.....
Licence of Occupation	.....	.....
Order-in-Council	.....	.....
Cancelled	.....	.....
Reservation	.....	.....
Sand & Gravel	.....	.....

Application cancelled (S.R. Letter dated Sept 8/87)  
 MINING RIGHTS (SEE ONTARIO GAZETTE 1987:194  
 OPEN FOR PROSPECTING, STAKING OUT, SALE OR LEASE  
 AT 7:00 AM STANDARD TIME JUNE 1/84

THE INFORMATION THAT  
 APPEARS ON THIS MAP  
 HAS BEEN COMPILED  
 FROM VARIOUS SOURCES,  
 AND ACCURACY IS NOT  
 GUARANTEED. THOSE  
 WISHING TO STAKE MINING  
 CLAIMS SHOULD CONSULT  
 WITH THE MINING  
 RECORDER, MINISTRY OF  
 NORTHERN DEVELOPMENT  
 AND MINES, FOR ADDITIONAL  
 INFORMATION ON THE STATUS OF THE  
 LANDS SHOWN HEREON.



Twp. 1B (M.1375)

THE TOWNSHIP

163  
(NICHOLAS)  
DISTRICT OF  
ALGOMA

SAULT STE. MARIE  
MINING DIVISION

SCALE: 1-INCH=40 CHAINS

LEGEND

- PATENTED LAND Ⓟ
- CROWN LAND SALE CS
- LEASES Ⓛ
- LOCATED LAND Loc.
- LICENSE OF OCCUPATION L.O.
- MINING RIGHTS ONLY M.R.O.
- SURFACE RIGHTS ONLY S.R.O.
- ROADS —
- IMPROVED ROADS —
- KING'S HIGHWAYS —
- RAILWAYS —
- POWER LINES —
- MARSH OR MUSKEG —
- MINES X
- CANCELLED C

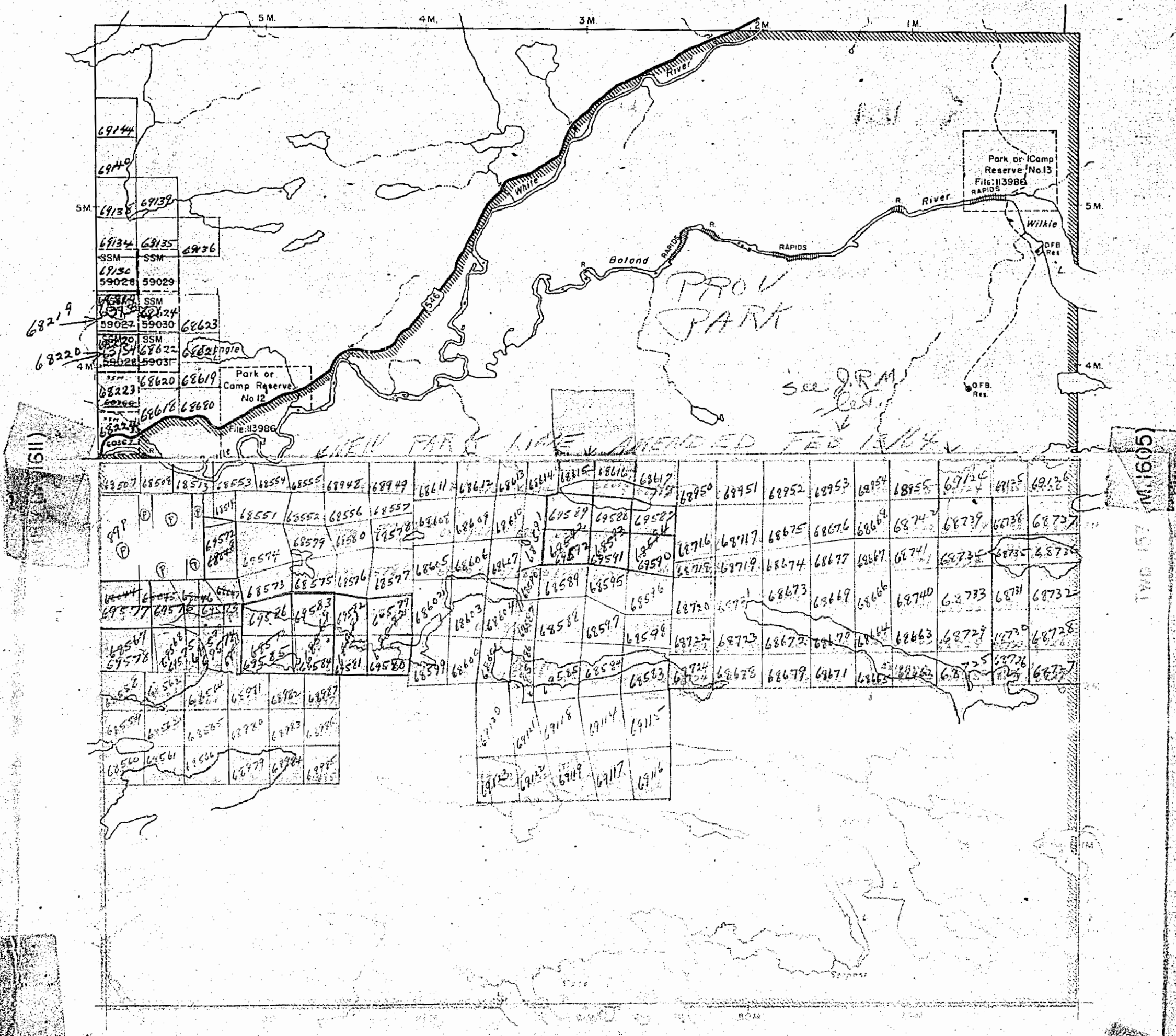
NOTES

- 400' Reserve around all Lakes & Rivers to Dept. of Lands & Forests.
- Sand & gravel on all unpatented mining claims in this township reserved to the Crown.
- Area shown thus , withdrawn from staking for the purpose of a proposed provincial park. - File No. 163004.

PLAN NO- M.1608

DEPARTMENT OF MINES

— ONTARIO —



Twp. 16 (M.1607)



Twp. 1B (M.1375)

THE TOWNSHIP

163  
(NICHOLAS)  
DISTRICT OF  
ALGOMA

SAULT STE. MARIE  
MINING DIVISION

SCALE: 1-INCH=40 CHAINS

LEGEND

- PATENTED LAND (P)
- CROWN LAND SALE (C.S.)
- LEASES (L)
- LOCATED LAND (Loc.)
- LICENSE OF OCCUPATION (L.O.)
- MINING RIGHTS ONLY (M.R.O.)
- SURFACE RIGHTS ONLY (S.R.O.)
- ROADS
- IMPROVED ROADS
- KING'S HIGHWAYS
- RAILWAYS
- POWER LINES
- MARSH OR MUSKEG
- MINES
- CANCELLED (C)

NOTES

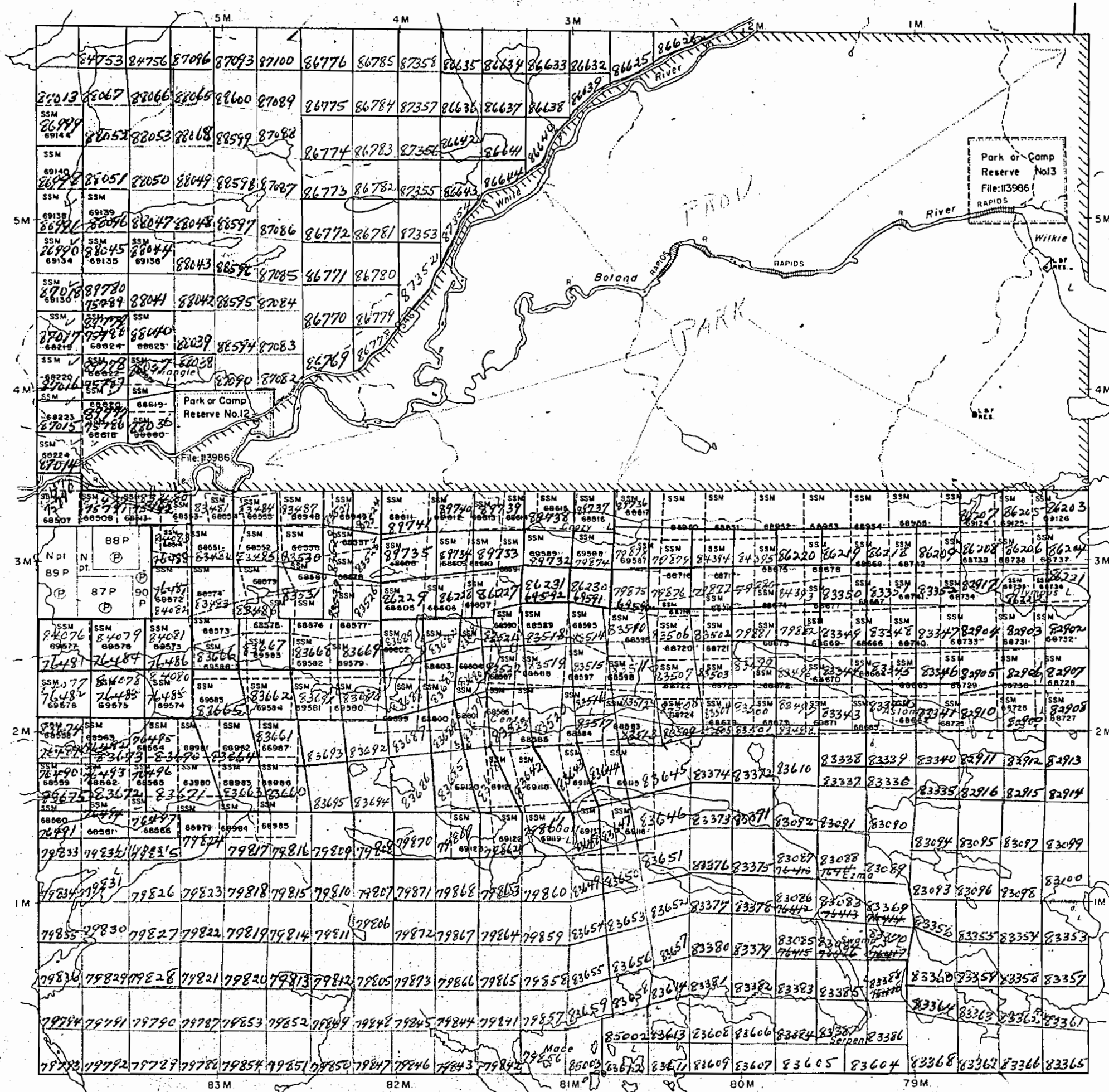
400' Surface Rights Reservation around all lakes and rivers.

Area shown thus [hatched] withdrawn from staking for the purpose of a proposed provincial park. File: 169518.

PLAN NO. M.1608

DEPARTMENT OF MINES

— ONTARIO —



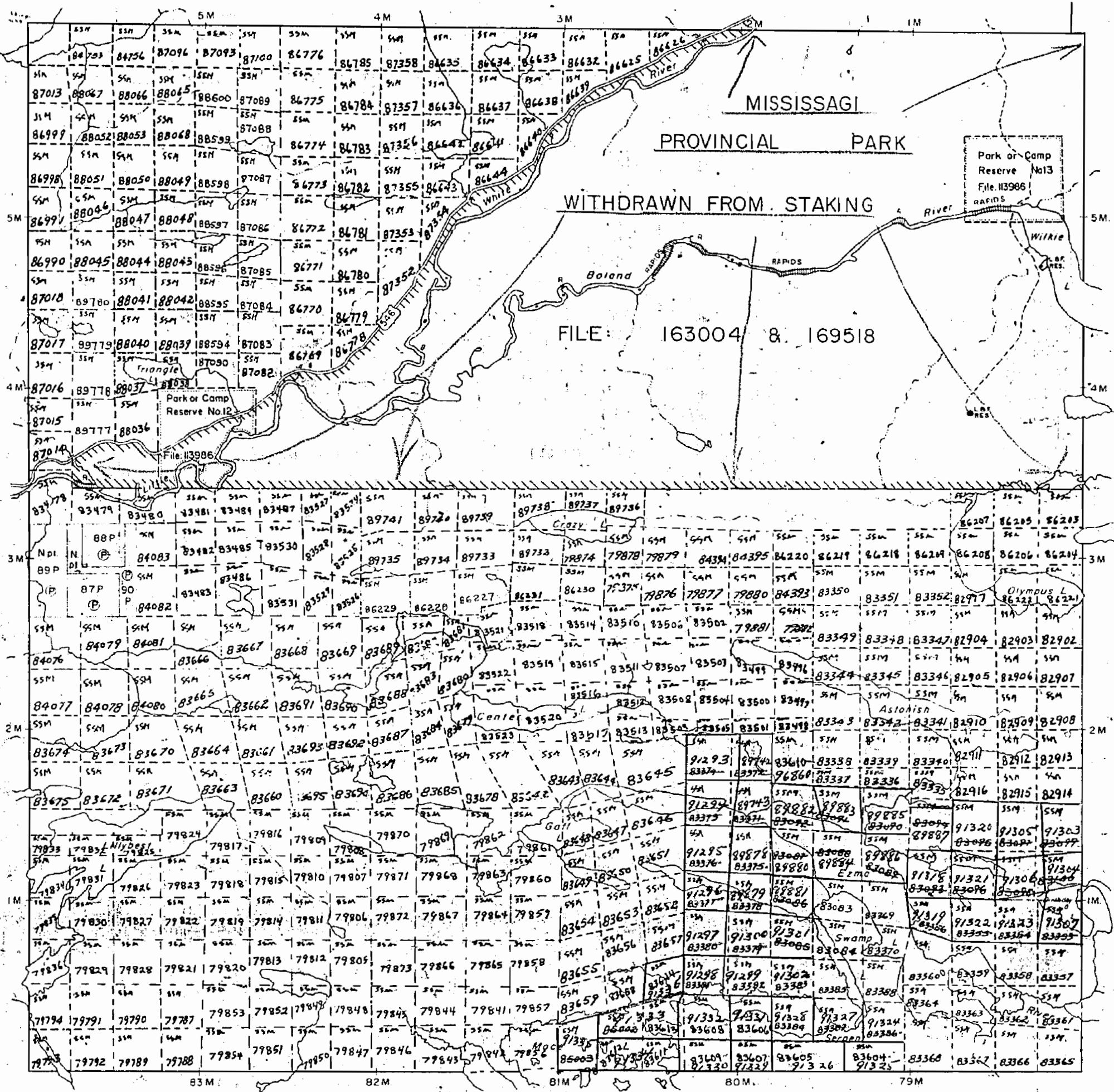
Twp. 169 (M.1611)

Twp. 157 (M.1605)

Twp. 162 (M.1607)



Twp. 1B (M.1375)



Twp. 169 (M.1611)

Twp. 157 (M.1605)

Twp. 162 (M.1607)

THE TOWNSHIP

163  
(NICHOLAS)  
DISTRICT OF  
ALGOMA

SAULT STE. MARIE  
MINING DIVISION

SCALE: 1-INCH=40 CHAINS

LEGEND

- PATENTED LAND ⊙
- CROWN LAND SALE- C.S.
- LEASES ⊙
- LOCATED LAND Loc.
- LICENSE OF OCCUPATION L.O.
- MINING RIGHTS ONLY M.R.O.
- SURFACE RIGHTS ONLY S.R.O.
- ROADS —
- IMPROVED ROADS —
- KING'S HIGHWAYS —
- RAILWAYS —
- POWER LINES —
- MARSH OR MUSKEG —
- MINES X
- CANCELLED C

NOTES

400' Surface Rights Reservation around  
all lakes and rivers.

PLAN NO. M.1608

DEPARTMENT OF MINES

— ONTARIO —



1608

# TOWNSHIP 1608

DISTRICT OF ALGOMA

Scale 40 Chains = 1 Inch


*All claims accepted  
exclusive of Sand &  
Gravel. J. F. M. letter Aug 9/16  
(NICHOLAS)*

TOWNSHIP 1.B

M. 1608

TOWNSHIP 169

TOWNSHIP 157



47083

Suppose Reservations 400 wide by Dept. of L.



# TOWNSHIP 163

DISTRICT OF ALGOMA

(NICHOLAS)

## OFFICE MAP

Scale 40 Chains = 1 Inch

*All claims accepted & exclusive of Sand & Gravel g.R.M. letter Aug 9/46*

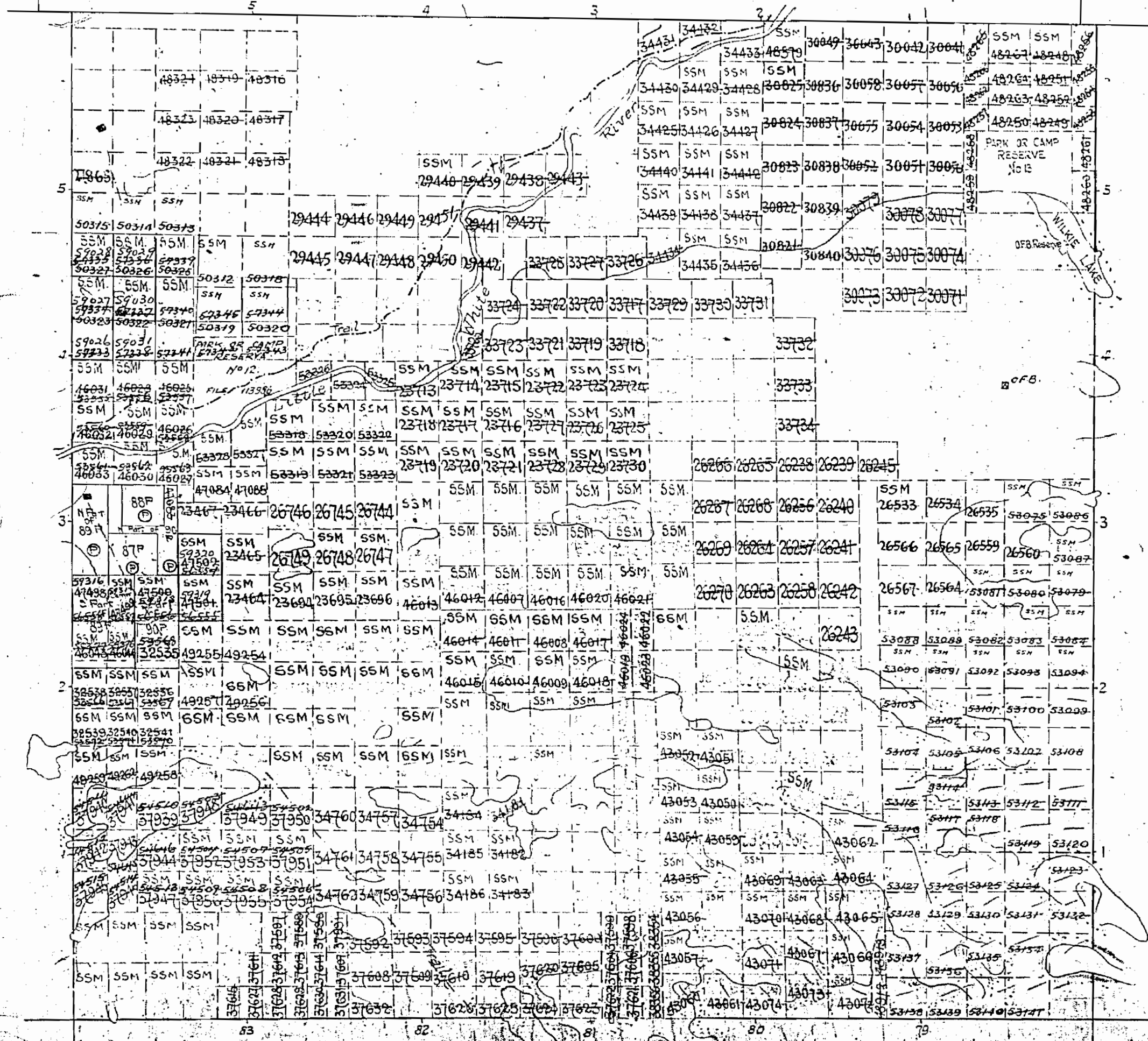
TOWNSHIP 1.B

## OFFICE MAP

M. 1608

TOWNSHIP 169

TOWNSHIP 157



Surface reservations 200 wide by Dept of L. & S. shown hereon this map.

Sand and gravel on all unpatented mining claims in this township reserved to the crown.

TOWNSHIP 162



Twp. 1B (M.1375)

THE TOWNSHIP

163  
(NICHOLAS)  
DISTRICT OF  
ALGOMA

SAULT STE. MARIE  
MINING DIVISION

SCALE: 1-INCH=40 CHAINS

LEGEND

- PATENTED LAND Ⓟ
- CROWN LAND SALE C.S.
- LEASES Ⓛ
- LOCATED LAND Loc.
- LICENSE OF OCCUPATION L.O.
- MINING RIGHTS ONLY M.R.O.
- SURFACE RIGHTS ONLY S.R.O.
- ROADS —
- IMPROVED ROADS —
- KING'S HIGHWAYS —
- RAILWAYS —
- POWER LINES —
- MARSH OR MUSKEG —
- MINES X
- CANCELLED C.

NOTES

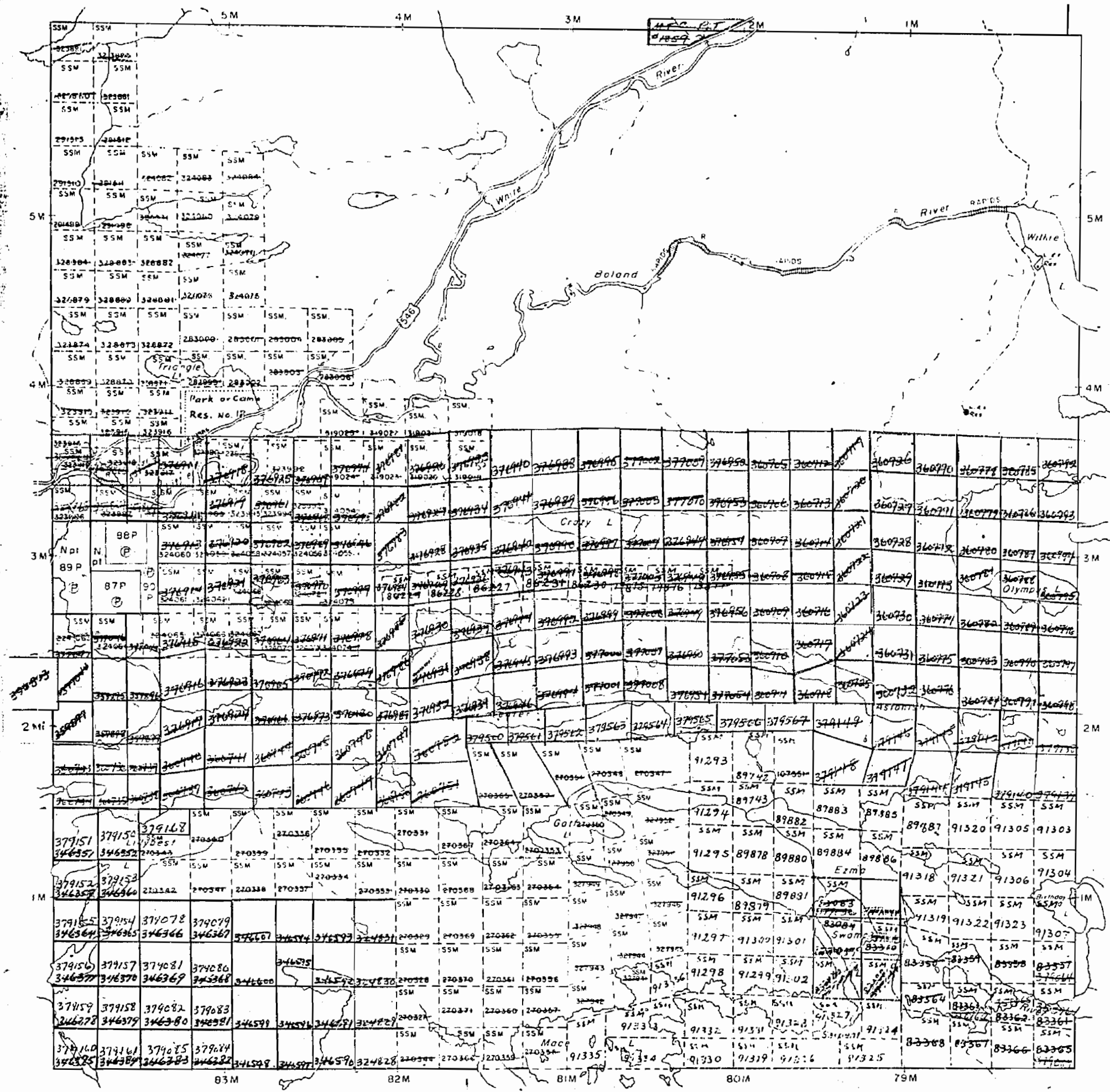
400' Surface Rights Reservation around  
all lakes and rivers.

PLAN NO. M.1608

ONTARIO  
DEPARTMENT OF MINES  
AND NORTHERN AFFAIRS

Twp. 169 (M. 1611)

Twp. 157 (M. 1605)



Twp. 162 (M. 1607)



Twp. 1B (M.1375)

THE TOWNSHIP

163  
(NICHOLAS)  
DISTRICT OF  
ALGOMA

SAULT STE. MARIE  
MINING DIVISION

SCALE: 1-INCH=40 CHAINS

LEGEND

- PATENTED LAND Ⓟ
- CROWN LAND SALE C.S.
- LEASES Ⓛ
- LOCATED LAND Loc.
- LICENSE OF OCCUPATION L.O.
- MINING RIGHTS ONLY M.R.O.
- SURFACE RIGHTS ONLY S.R.O.
- ROADS —
- IMPROVED ROADS —
- KING'S HIGHWAYS —
- RAILWAYS —
- POWER LINES —
- MARSH OR MUSKEG —
- MINES —
- CANCELLED —

NOTES

400' Surface Rights Reservation around  
all lakes and rivers.

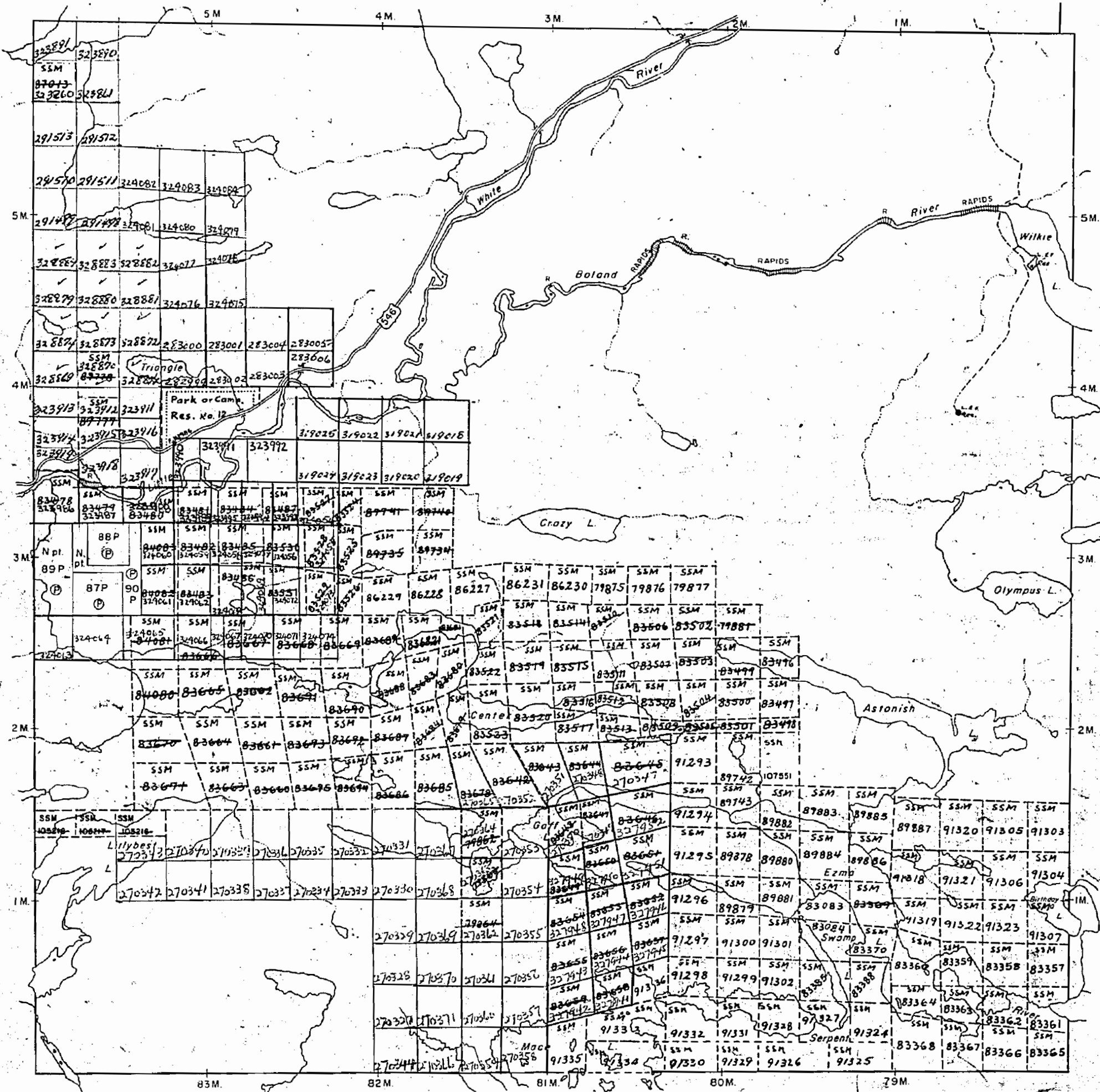
PLAN NO. M.1608

ONTARIO  
DEPARTMENT OF MINES  
AND NORTHERN AFFAIRS

Twp. 169 (M. 1611)

Twp. 157 (M. 1605)

Twp. 162 (M. 1607)









# TOWNSHIP 163

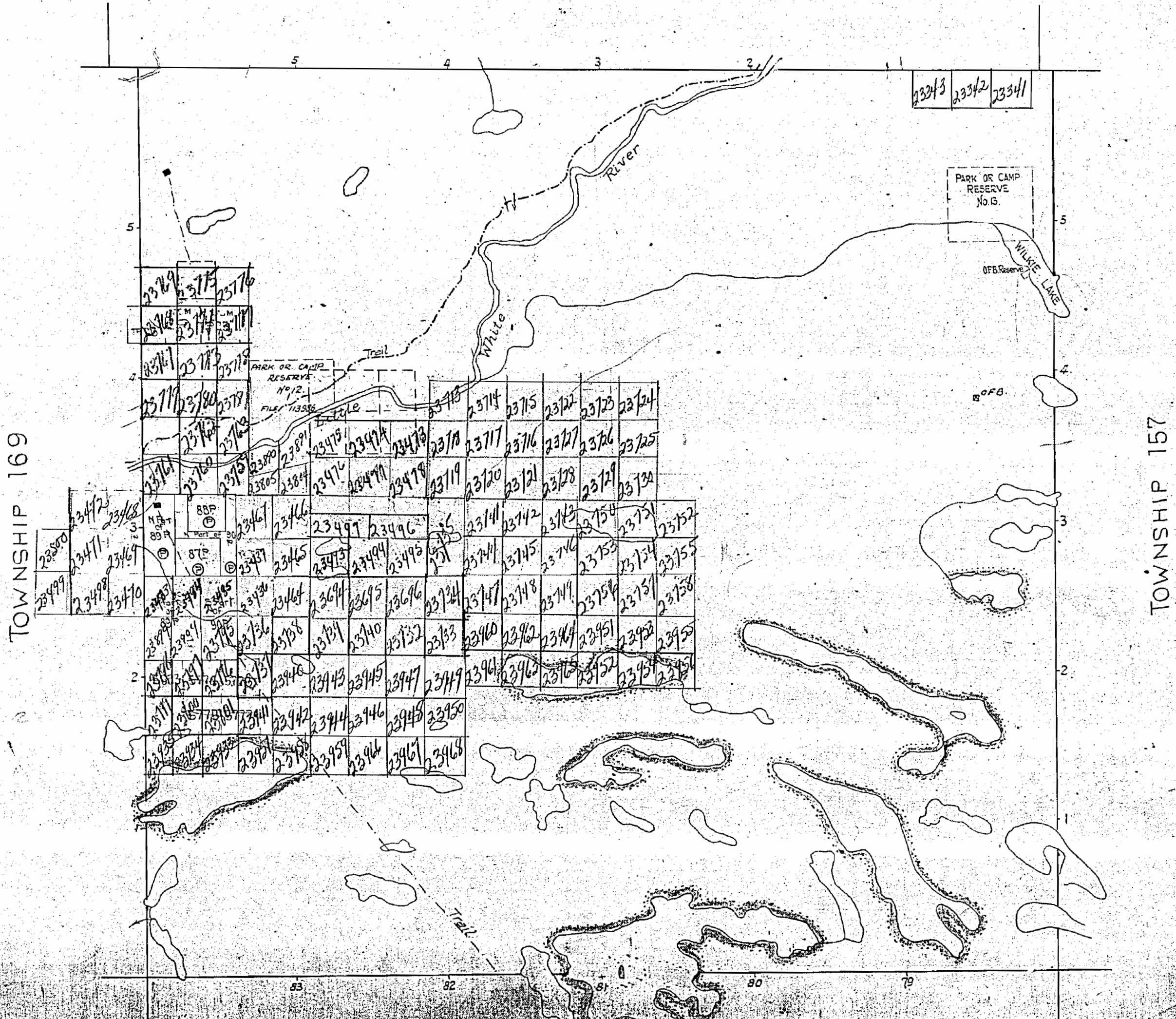
DISTRICT OF ALGOMA

## OFFICE MAP

Scale 40 Chains = 1 Inch (NICHOLAS)

m. 1608

TOWNSHIP 1.B



Surface Elevations 200' wide by Dept. of L.C.F. shown hereon this map

TOWNSHIP 162



DISTRICT OF ...

Scale 40 Chains = 1 Inch

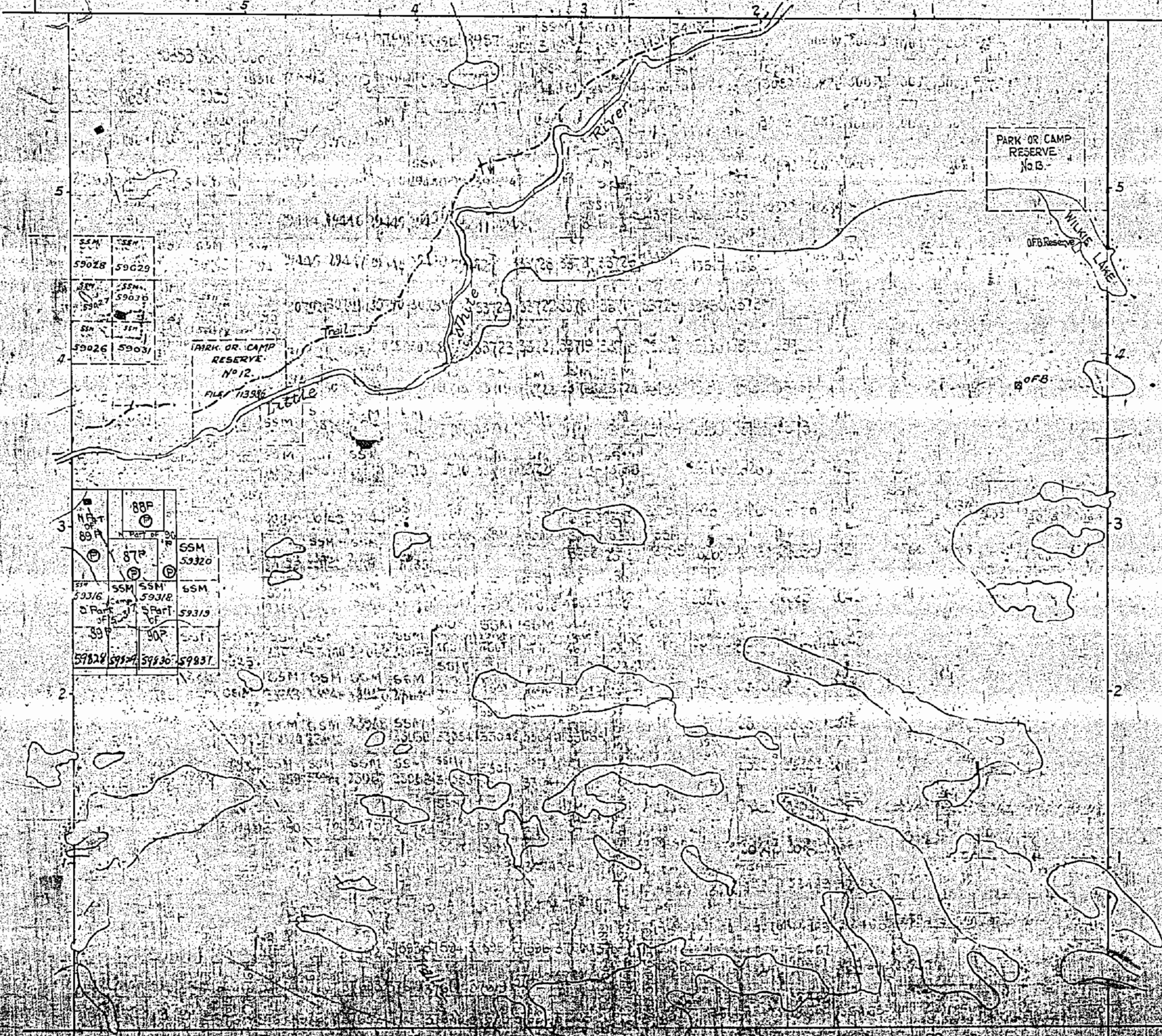
(W. 1610/15)

m. 1608

TOWNSHIP 1.B

TOWNSHIP 169

TOWNSHIP 157

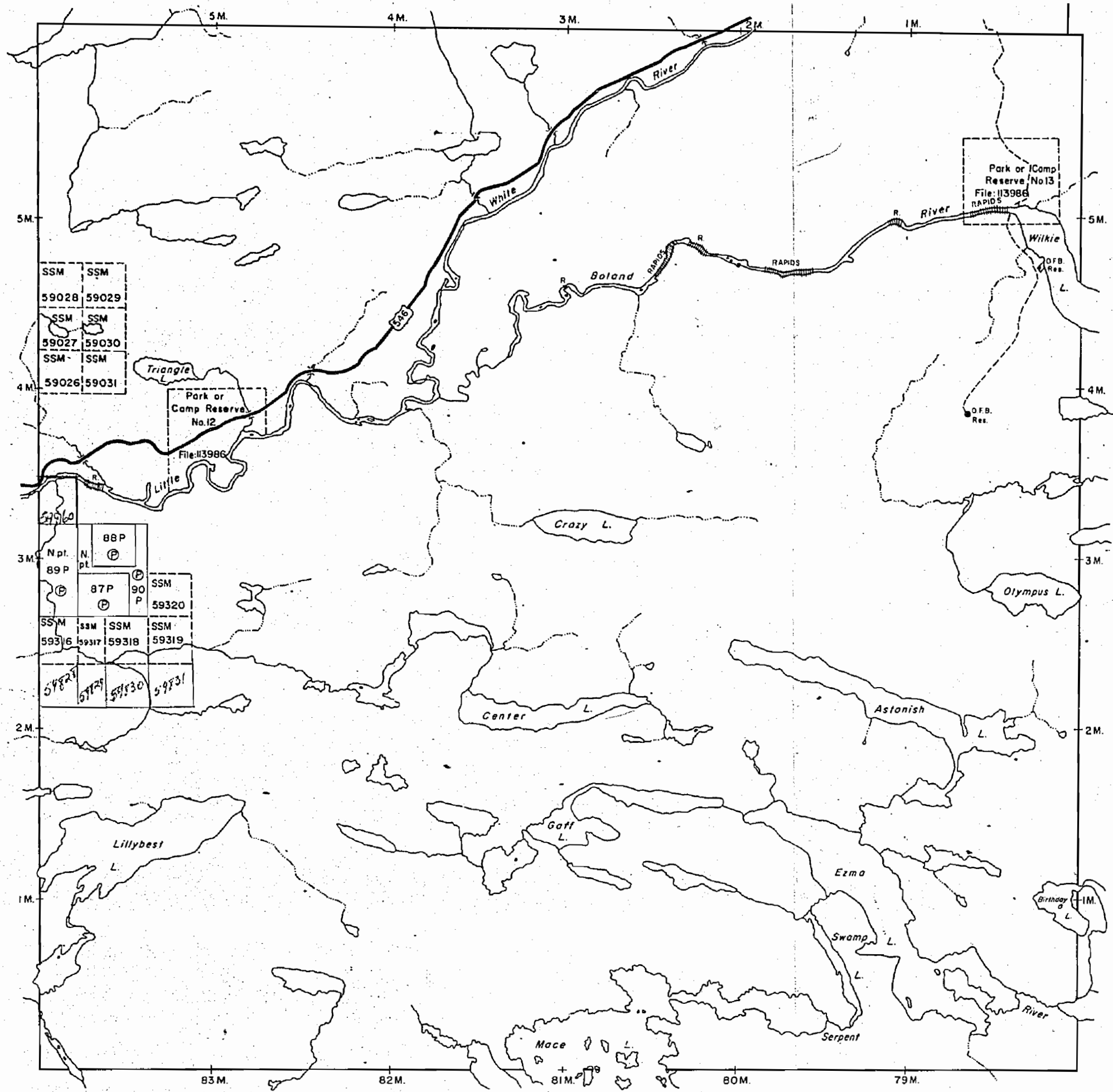


88P	SSM
87P	53320
59316	59318
59317	59319
59828	59831

and one or more of the unpatented  
 mineral rights therein are reserved



Twp. IB (M.1375)



THE TOWNSHIP

**163**  
 (NICHOLAS)  
 DISTRICT OF  
 ALGOMA

SAULT STE. MARIE  
MINING DIVISION

SCALE: 1-INCH=40 CHAINS

LEGEND

- |                       |           |
|-----------------------|-----------|
| PATENTED LAND         | Ⓟ         |
| CROWN LAND SALE       | C.S.      |
| LEASES                | Ⓞ         |
| LOCATED LAND          | Loc.      |
| LICENSE OF OCCUPATION | L.O.      |
| MINING RIGHTS ONLY    | M.R.O.    |
| SURFACE RIGHTS ONLY   | S.R.O.    |
| ROADS                 | — — — — — |
| IMPROVED ROADS        | — — — — — |
| KING'S HIGHWAYS       | — — — — — |
| RAILWAYS              | — — — — — |
| POWER LINES           | — — — — — |
| MARSH OR MUSKEG       | ⊕ ⊕       |
| MINES                 | ⓧ         |
| CANCELLED             | C.        |

NOTES

400' Reserve around all Lakes & Rivers  
to Dept. of Lands & Forests.

---

Sand & gravel on all unpatented mining claims  
in this township reserved to the Crown.

PLAN NO. M.1608

DEPARTMENT OF MINES

— ONTARIO —

Twp. 169 (M.1611)

Twp. 157 (M.1605)

Twp. 162 (M.1607)



# TOWNSHIP 16

DISTRICT OF ALBERTA

Scale 40 Chains = 1 Inch

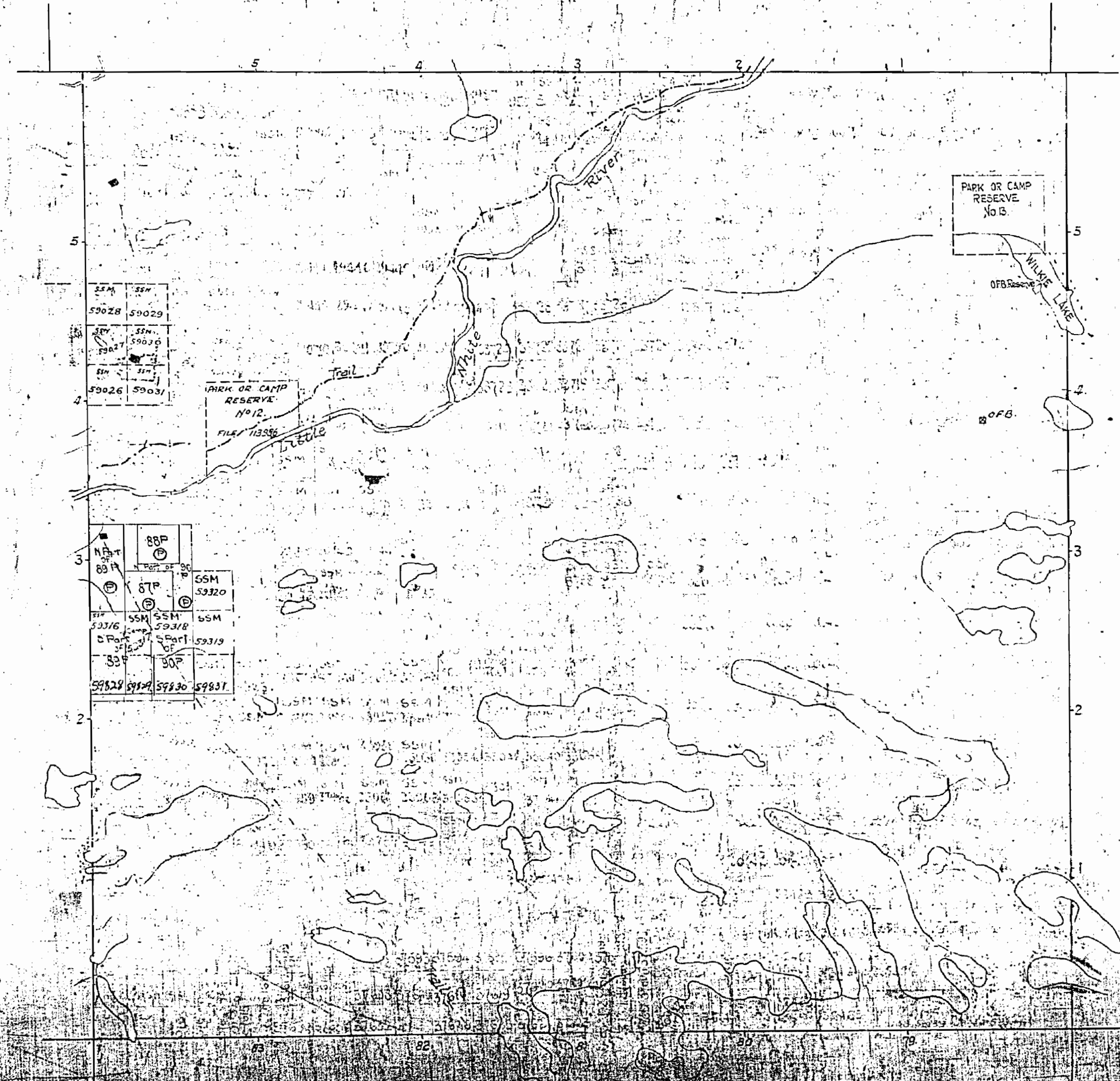
(WILKINS)

m. 16.08

## TOWNSHIP 16

TOWNSHIP 169

TOWNSHIP 157



Sand and gravel on all unpatented  
 claims in the townships reserved  
 for the Government

## TOWNSHIP 162



# TOWNSHIP 1608

DISTRICT OF ALGOMA

Scale 40 Chains = 1 Inch

TOWNSHIP 1.B


*All claims accepted  
exclusive of Sand &  
Gravel: J. R. M. letter Aug 9/56  
(NICHOLAS)*

*M. 1608*

TOWNSHIP 169

TOWNSHIP 157

47083

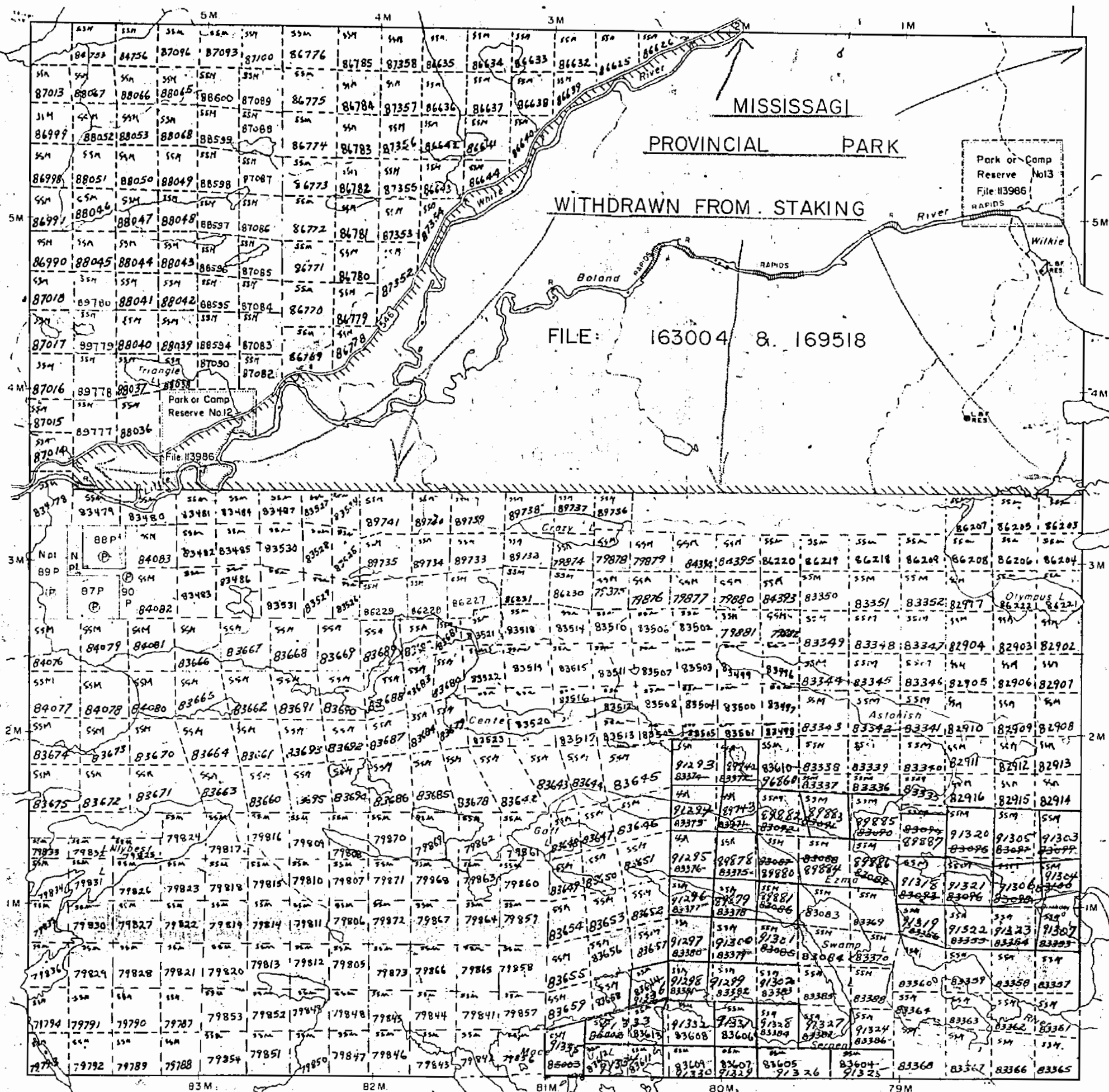


Surface Reservations 200 wide by Dept. of Lands  
shown hereon shall remain

TOWNSHIP 162



Twp. 16 (M.1375)



Twp. 169 (M.1611)

Twp. 157 (M.1605)

THE TOWNSHIP

163  
(NICHOLAS)  
DISTRICT OF  
ALGOMA

SAULT STE. MARIE  
MINING DIVISION

SCALE: 1-INCH=40 CHAINS

LEGEND

- PATENTED LAND Ⓟ
- CROWN LAND SALE- C.S.
- LEASES Ⓛ
- LOCATED LAND Loc.
- LICENSE OF OCCUPATION L.O.
- MINING RIGHTS ONLY M.R.O.
- SURFACE RIGHTS ONLY S.R.O.
- ROADS —
- IMPROVED ROADS —
- KING'S HIGHWAYS —
- RAILWAYS —
- POWER LINES —
- MARSH OR MUSKEG —
- MINES X
- CANCELLED C.

NOTES

400' Surface Rights Reservation around  
all lakes and rivers.

PLAN NO. M.1608

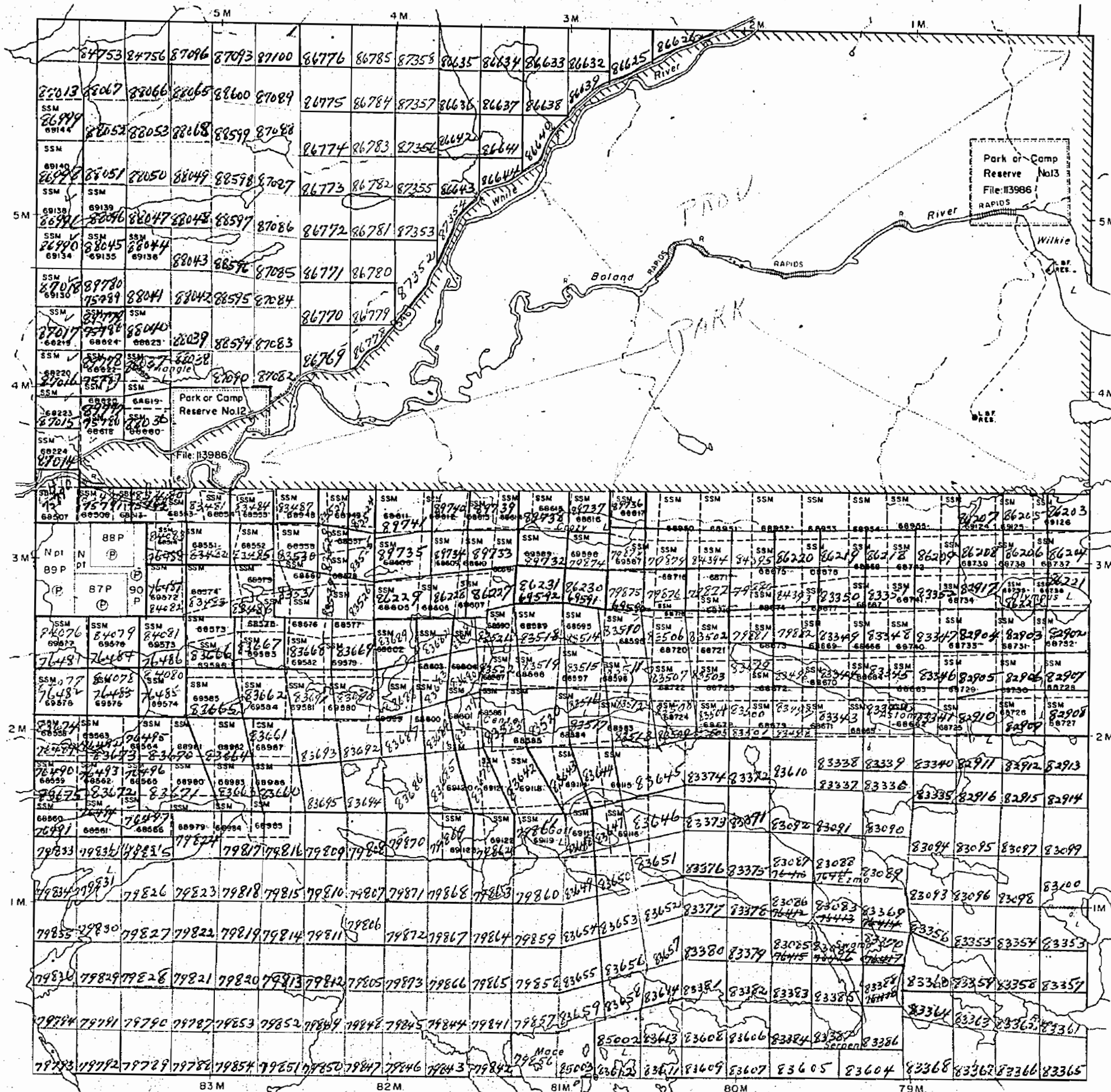
DEPARTMENT OF MINES

— ONTARIO —

7190 - 163 old



Twp. 1B (M.1375)



THE TOWNSHIP

163  
(NICHOLAS)  
DISTRICT OF  
ALGOMA

SAULT STE. MARIE  
MINING DIVISION

SCALE: 1-INCH=40 CHAINS

LEGEND

- PATENTED LAND (P)
- CROWN LAND SALE (C.S.)
- LEASES (L)
- LOCATED LAND (Loc.)
- LICENSE OF OCCUPATION (L.O.)
- MINING RIGHTS ONLY (M.R.O.)
- SURFACE RIGHTS ONLY (S.R.O.)
- ROADS
- IMPROVED ROADS
- KING'S HIGHWAYS
- RAILWAYS
- POWER LINES
- MARSH OR MUSKEG
- MINES
- CANCELLED

NOTES

400' Surface Rights Reservation around all lakes and rivers.

Area shown thus withdrawn from staking for the purpose of a proposed provincial park. File: 169518.

PLAN NO. M.1608

DEPARTMENT OF MINES

— ONTARIO —

Twp. 162 (M.1607)



Twp. 1B (M.1375)

THE TOWNSHIP

163  
(NICHOLAS)  
DISTRICT OF  
ALGOMA

SAULT STE. MARIE  
MINING DIVISION

SCALE: 1-INCH=40 CHAINS

LEGEND

- PATENTED LAND Ⓟ
- CROWN LAND SALE C.S.
- LEASES Ⓛ
- LOCATED LAND Loc.
- LICENSE OF OCCUPATION L.O.
- MINING RIGHTS ONLY M.R.O.
- SURFACE RIGHTS ONLY S.R.O.
- ROADS — — — — —
- IMPROVED ROADS = = = = =
- KING'S HIGHWAYS — [ ] —
- RAILWAYS — [ ] —
- POWER LINES — [ ] —
- MARSH OR MUSKEG [ ]
- MINES X
- CANCELLED C.

NOTES

400' Reserve around all Lakes & Rivers  
to Dept. of Lands & Forests.

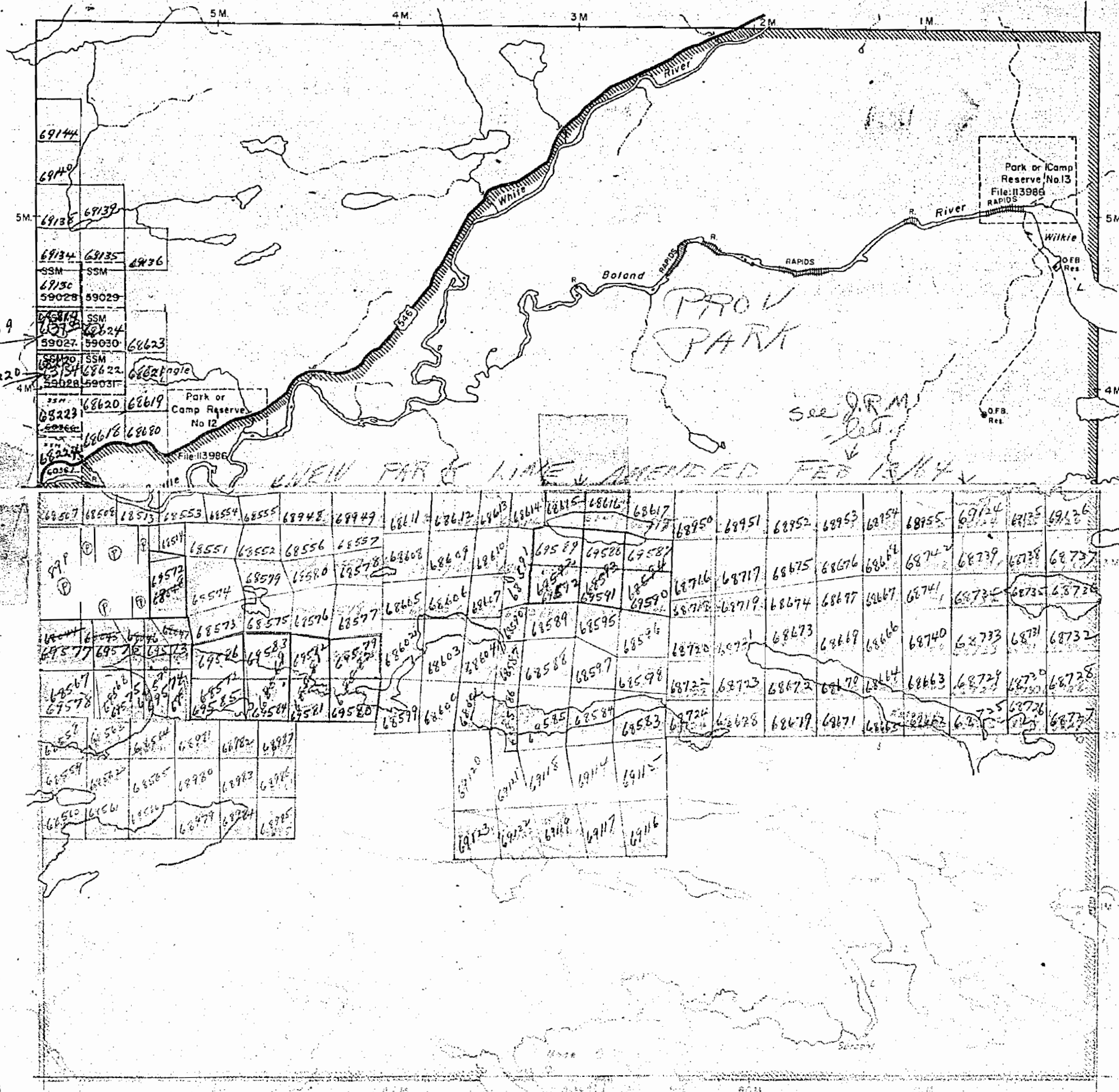
Sand & gravel on all unpatented mining claims  
in this township reserved to the Crown.

Area shown thus [diagonal lines], withdrawn from  
staking for the purpose of a proposed pro-  
vincial park. - File No. 163004.

PLAN NO- M.1608

DEPARTMENT OF MINES

— ONTARIO —



Twp. 1B (M.1607)



Twp. 1B (M.1375)

THE TOWNSHIP

163  
(NICHOLAS)  
DISTRICT OF  
ALGOMA

SAULT STÉ. MARIE  
MINING DIVISION

SCALE: 1-INCH=40 CHAINS

LEGEND

PATENTED LAND	Ⓟ
CROWN LAND SALE	C.S.
LEASES	Ⓞ
LOCATED LAND	Loc.
LICENSE OF OCCUPATION	L.O.
MINING RIGHTS ONLY	M.R.O.
SURFACE RIGHTS ONLY	S.R.O.
ROADS	—
IMPROVED ROADS	—
KING'S HIGHWAYS	—
RAILWAYS	—
POWER LINES	—
MARSH OR MUSKEG	—
MINES	ⓧ
CANCELLED	C.

NOTES

400' Reserve around all Lakes & Rivers  
to Dept. of Lands & Forests.

Sand & gravel on all unpatented mining claims  
in this township reserved to the Crown.

PLAN NO.- M.1608

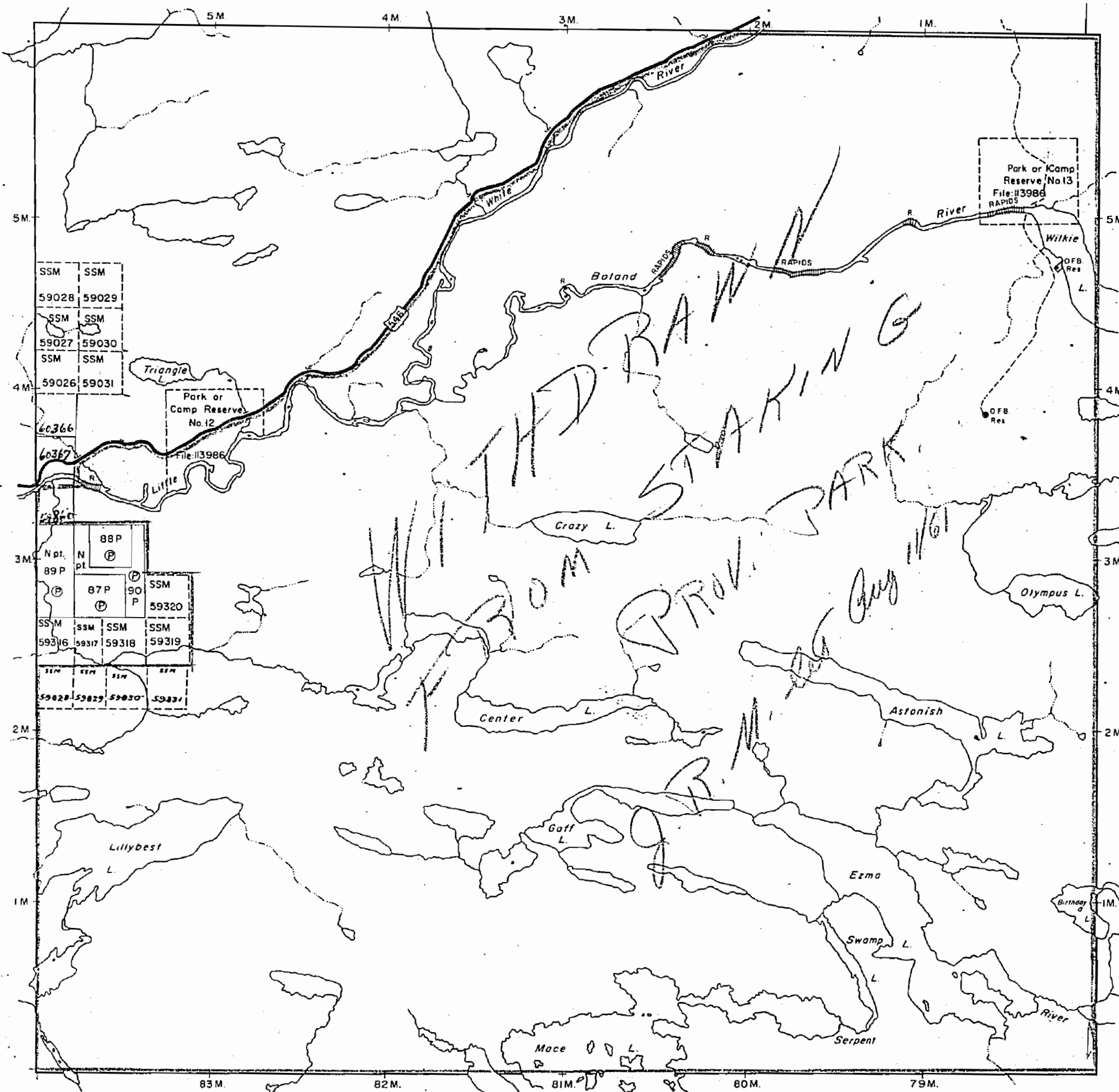
DEPARTMENT OF MINES

— ONTARIO —

Twp. 169 (M.1611)

Twp. 157 (M.1605)

Twp. 162 (M.1607)





1608

Twp. 163

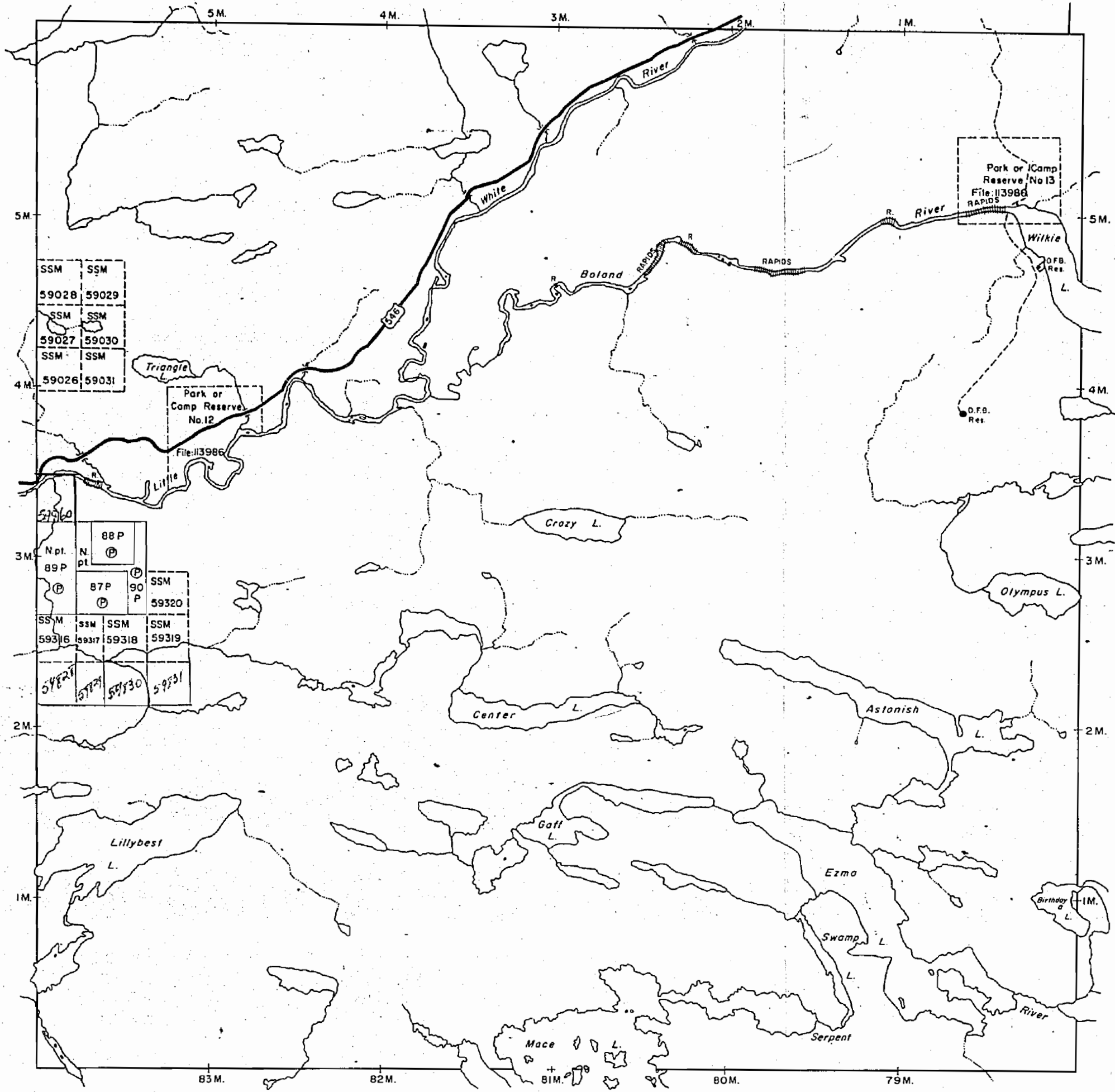
308

Twp. 163 (M.1375)

Twp. 169 (M.1611)

Twp. 157 (M.1605)

Twp. 162 (M.1607)



THE TOWNSHIP

163  
(NICHOLAS)  
DISTRICT OF  
ALGOMA

SAULT STE. MARIE  
MINING DIVISION

SCALE: 1-INCH=40 CHAINS

LEGEND

PATENTED LAND	Ⓟ
CROWN LAND SALE	C.S.
LEASES	Ⓛ
LOCATED LAND	Loc.
LICENSE OF OCCUPATION	L.O.
MINING RIGHTS ONLY	M.R.O.
SURFACE RIGHTS ONLY	S.R.O.
ROADS	—
IMPROVED ROADS	—
KING'S HIGHWAYS	—
RAILWAYS	—
POWER LINES	—
MARSH OR MUSKEG	—
MINES	ⓧ
CANCELLED	C.

NOTES

400' Reserve around all Lakes & Rivers  
to Dept. of Lands & Forests.

Sand & gravel on all unpatented mining claims  
in this township reserved to the Crown.

PLAN NO. M.1608

DEPARTMENT OF MINES

— ONTARIO —

Bob K.



163.

# TOWNSHIP 163

(NICHOLAS)

DISTRICT OF ALGOMA

Scale 40 Chains = 1 Inch

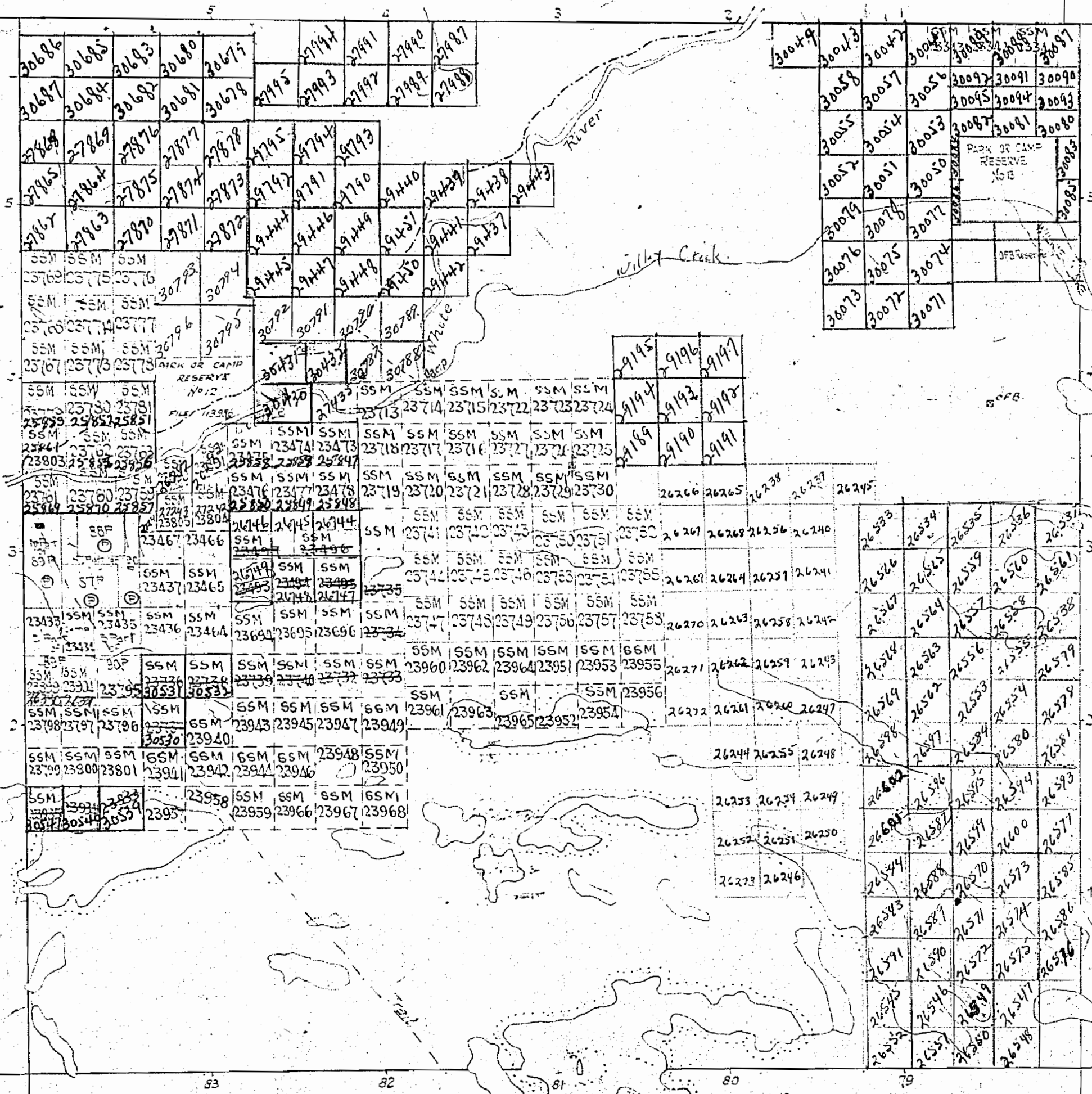
OFFICE MAP  
M. 1608

OFFICE MAP

TOWNSHIP 1.B

TOWNSHIP 169

TOWNSHIP 157



Surface reservations 200' wide by Dept of L & F shown herein thus [symbol]

TOWNSHIP 162



# TOWNSHIP 163

DISTRICT OF ALGOMA (NICHOLAS)

Scale 40 Chains = 1 Inch

OFFICE MAP

OFFICE MAP

OFFICE MAP

## OFFICE MAP

### TOWNSHIP 1.B

M.1608

OFFICE MAP

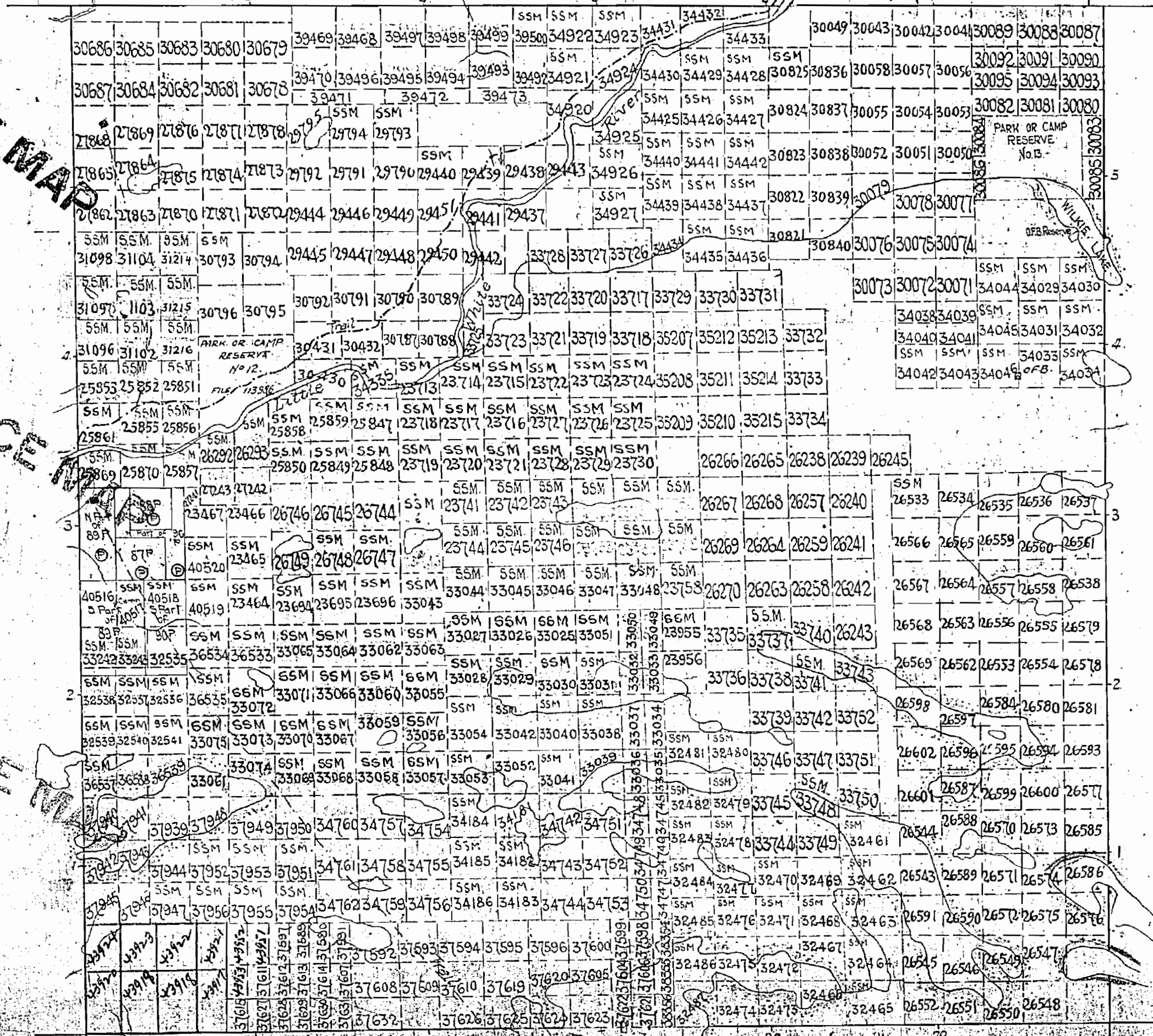
OFFICE MAP  
TOWNSHIP 169

OFFICE MAP

OFFICE MAP

OFFICE MAP  
TOWNSHIP 162

OFFICE MAP



TOWNSHIP 157



Twp. 16 (M.1375)

THE TOWNSHIP.

163  
(NICHOLAS)

DISTRICT OF  
ALGOMA

SAULT STE. MARIE  
MINING DIVISION


SCALE: 1-INCH=40 CHAINS

LEGEND

- PATENTED LAND Ⓟ
- CROWN LAND SALE C.S.
- LEASES Ⓛ
- LOCATED LAND Loc.
- LICENSE OF OCCUPATION L.O.
- MINING RIGHTS ONLY M.R.O.
- SURFACE RIGHTS ONLY S.R.O.
- ROADS — — — — —
- IMPROVED ROADS — — — — —
- KING'S HIGHWAYS — — — — —
- RAILWAYS — — — — —
- POWER LINES — — — — —
- MARSH OR MUSKEG — — — — —
- MINES Ⓧ
- CANCELLED C.

NOTES

400' Surface Rights Reservation around  
all lakes and rivers.



Twp. 169 (M.1611)

Twp. 157 (M.1605)

Twp. 162 (M.1607)

PLAN NO. M.1608

DEPARTMENT OF MINES

— ONTARIO —



Twp. 1B (M.1375)

THE TOWNSHIP

163  
(NICHOLAS)  
DISTRICT OF  
ALGOMA

SAULT STE. MARIE  
MINING DIVISION

SCALE: 1-INCH=40 CHAINS

LEGEND

- PATENTED LAND (P)
- CROWN LAND SALE (C.S.)
- LEASES (L)
- LOCATED LAND (Loc.)
- LICENSE OF OCCUPATION (L.O.)
- MINING RIGHTS ONLY (M.R.O.)
- SURFACE RIGHTS ONLY (S.R.O.)
- ROADS (—)
- IMPROVED ROADS (—)
- KING'S HIGHWAYS (—)
- RAILWAYS (—)
- POWER LINES (—)
- MARSH OR MUSKEG (—)
- MINES (—)
- CANCELLED (—)

NOTES

400' Surface Rights Reservation around  
all lakes and rivers.

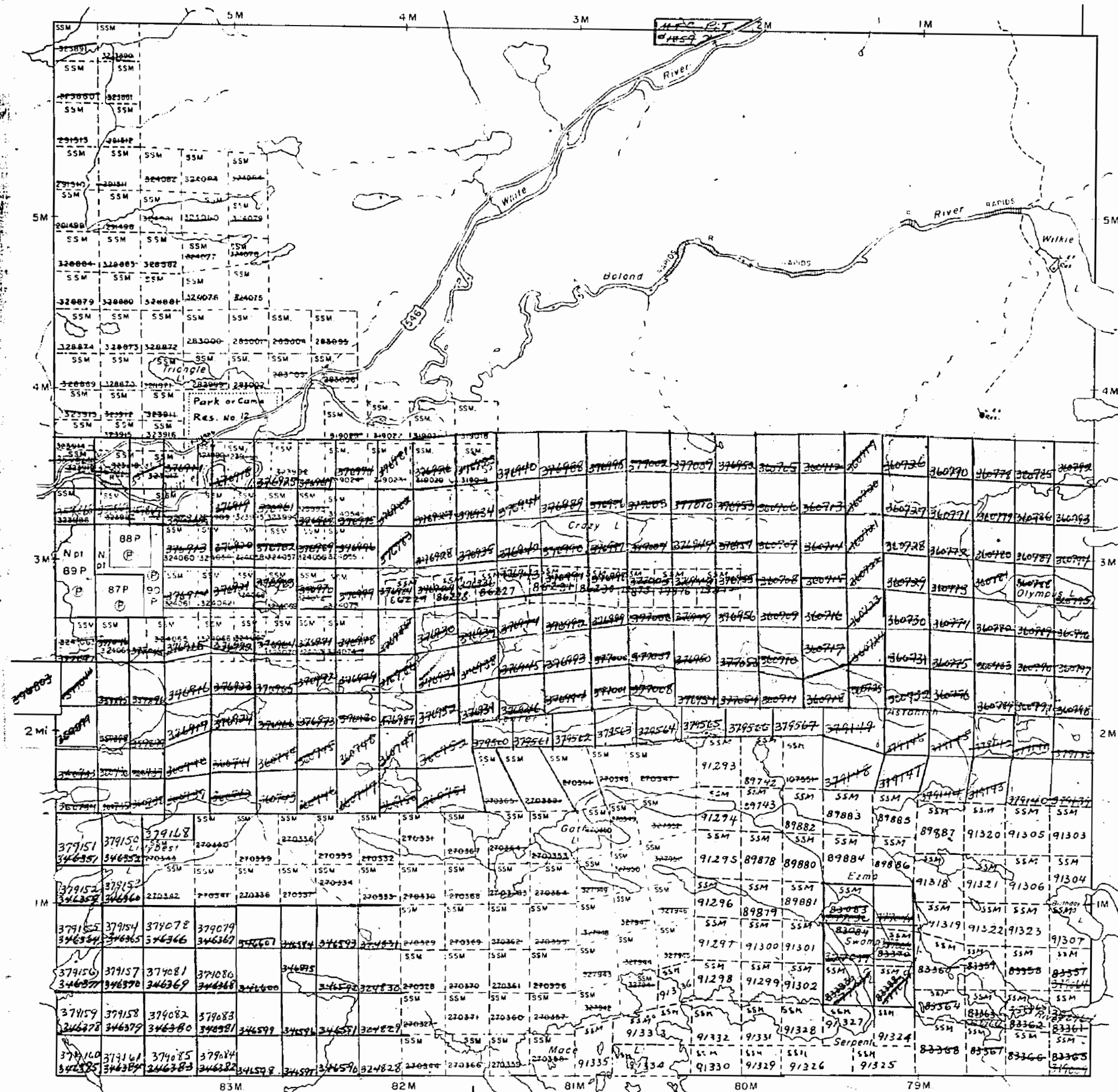
PLAN NO. M.1608

ONTARIO  
DEPARTMENT OF MINES  
AND NORTHERN AFFAIRS

Twp. 169 (M.161j)

Twp. 157 (M.1605)

Twp. 162 (M.1607)





# TOWNSHIP 163

DISTRICT OF ALGOMA

(NICHOLAS)

## OFFICE MAP

Scale 40 Chains = 1 Inch

*All claims  
accepted exclusive of  
Sand & Gravel  
G.R.M. letter  
aug 9/46*

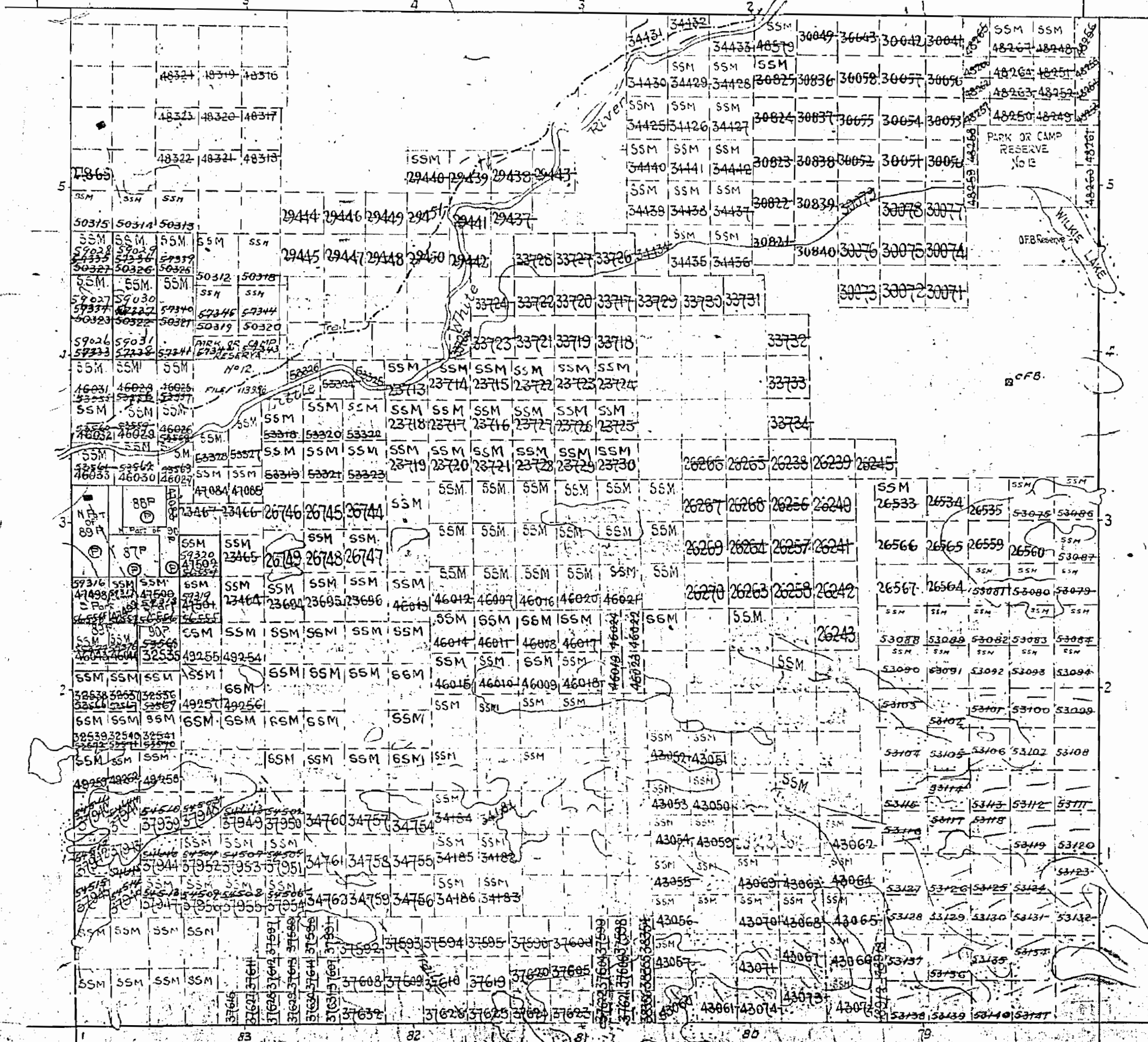
TOWNSHIP 1.B

## OFFICE MAP

M. 1608

TOWNSHIP 169

TOWNSHIP 157



Surface elevations 200 yards by Dept of L.S. & S.W. hereon this map

Sand and gravel, on all unpatented mining claims in this township reserved to the crown.



# TOWNSHIP 1B

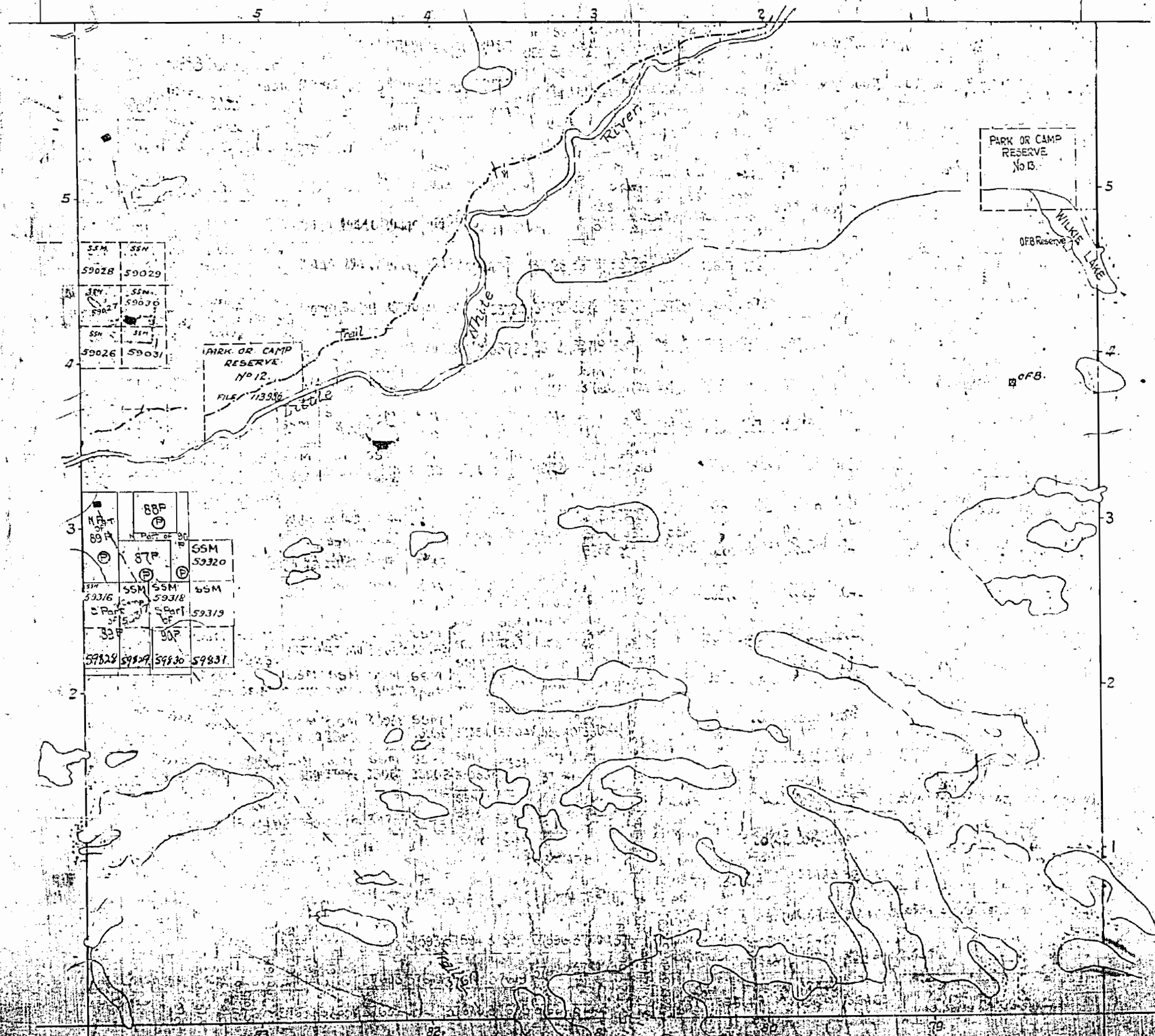
DISTRICT OF ALBERTA

Scale 40 Chains = 1 Inch

(NICHOLAS)

M. 1608

## TOWNSHIP 1B



SSM	SSN
59028	59029
59027	59030
59026	59031

88P	SSM
87P	59320
59316	6SM
59318	59319
33P	80P
59828	59829
59830	59831

TOWNSHIP 169

TOWNSHIP 157



Twp. 1B (M.1375)

THE TOWNSHIP

163  
(NICHOLAS)  
DISTRICT OF  
ALGOMA

SAULT STÉ. MARIE  
MINING DIVISION

SCALE: 1-INCH=40 CHAINS

LEGEND

PATENTED LAND	Ⓟ
CROWN LAND SALE	C.S.
LEASES	Ⓛ
LOCATED LAND	Loc.
LICENSE OF OCCUPATION	L.O.
MINING RIGHTS ONLY	M.R.O.
SURFACE RIGHTS ONLY	S.R.O.
ROADS	—
IMPROVED ROADS	—
KING'S HIGHWAYS	—
RAILWAYS	—
POWER LINES	—
MARSH OR MUSKEG	—
MINES	✕
CANCELLED	C.

NOTES

400' Reserve around all Lakes & Rivers  
to Dept. of Lands & Forests.

Sand & gravel on all unpatented mining claims  
in this township reserved to the Crown.

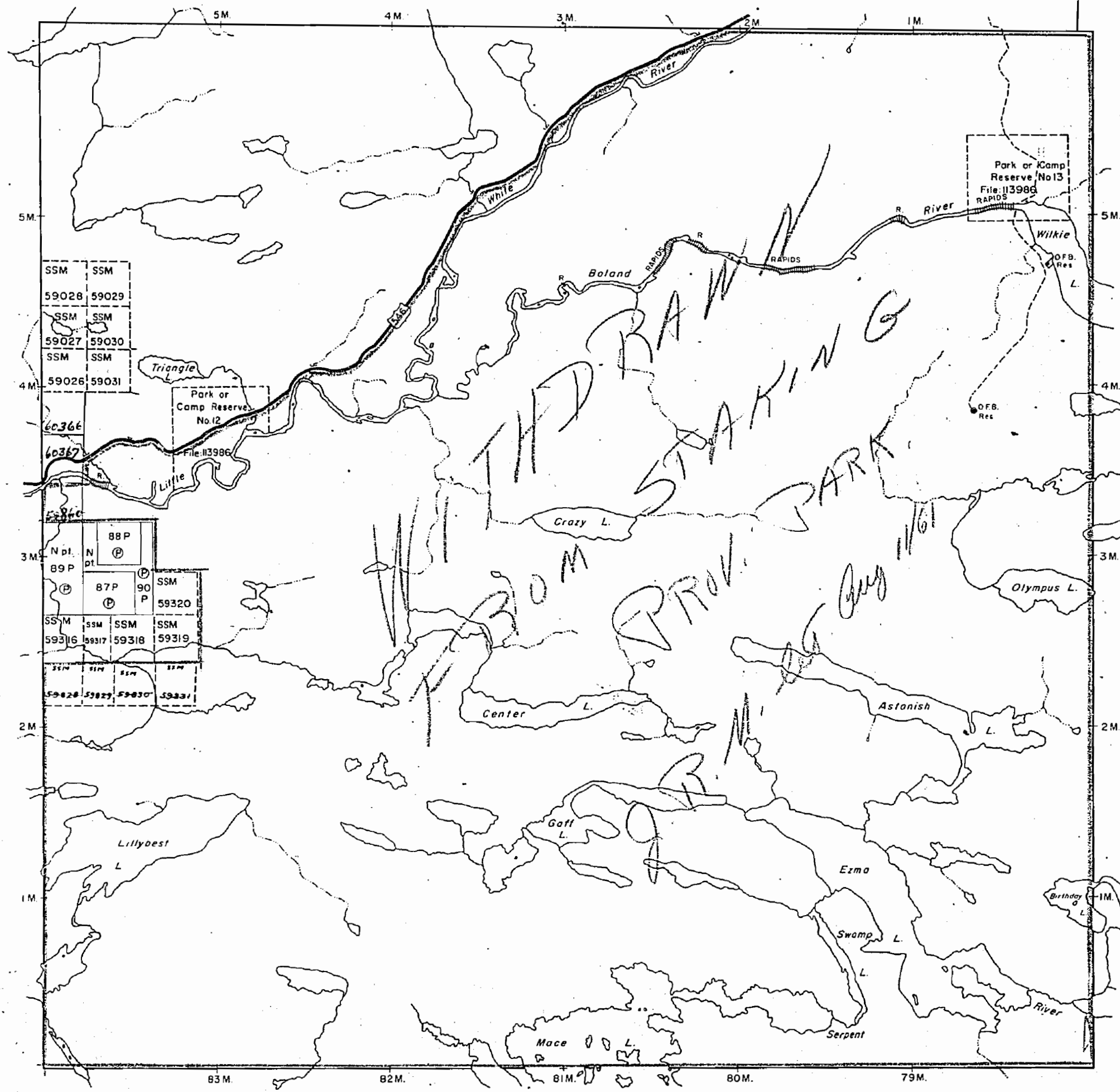
PLAN NO.- M.1608

DEPARTMENT OF MINES

— ONTARIO —

Twp. 169 (M.1611)

Twp. 157 (M.1605)



Twp. 162 (M.1607)



Twp. 1B (M.1375)

THE TOWNSHIP

163

(NICHOLAS)  
DISTRICT OF ALGOMA

SAULT STE. MARIE  
MINING DIVISION

SCALE: 1-INCH=40 CHAINS

LEGEND

- PATENTED LAND Ⓟ
- CROWN LAND SALE C.S.
- LEASES Ⓛ
- LOCATED LAND Loc.
- LICENSE OF OCCUPATION L.O.
- MINING RIGHTS ONLY M.R.O.
- SURFACE RIGHTS ONLY S.R.O.
- ROADS —
- IMPROVED ROADS —
- KING'S HIGHWAYS —
- RAILWAYS —
- POWER LINES —
- MARSH OR MUSKEG —
- MINES X
- CANCELLED C.


NOTES

400' Surface Rights Reservation around  
all lakes and rivers.

PLAN NO.- M.1608

DEPARTMENT OF MINES

— ONTARIO —



Twp. 169 (M.1611)

Twp. 157 (M.1605)

Twp. 162 (M.1607)



Twp. IB (M.1375)

THE TOWNSHIP

163  
(NICHOLAS)

DISTRICT OF ALGOMA

SAULT STE. MARIE  
MINING DIVISION

SCALE: 1-INCH=40 CHAINS

LEGEND

- PATENTED LAND Ⓟ
- CROWN LAND SALE C.S.
- LEASES Ⓛ
- LOCATED LAND Loc.
- LICENSE OF OCCUPATION L.O.
- MINING RIGHTS ONLY M.R.O.
- SURFACE RIGHTS ONLY S.R.O.
- ROADS —
- IMPROVED ROADS —
- KING'S HIGHWAYS —
- RAILWAYS —
- POWER LINES —
- MARSH OR MUSKEG —
- MINES —
- CANCELLED —

NOTES

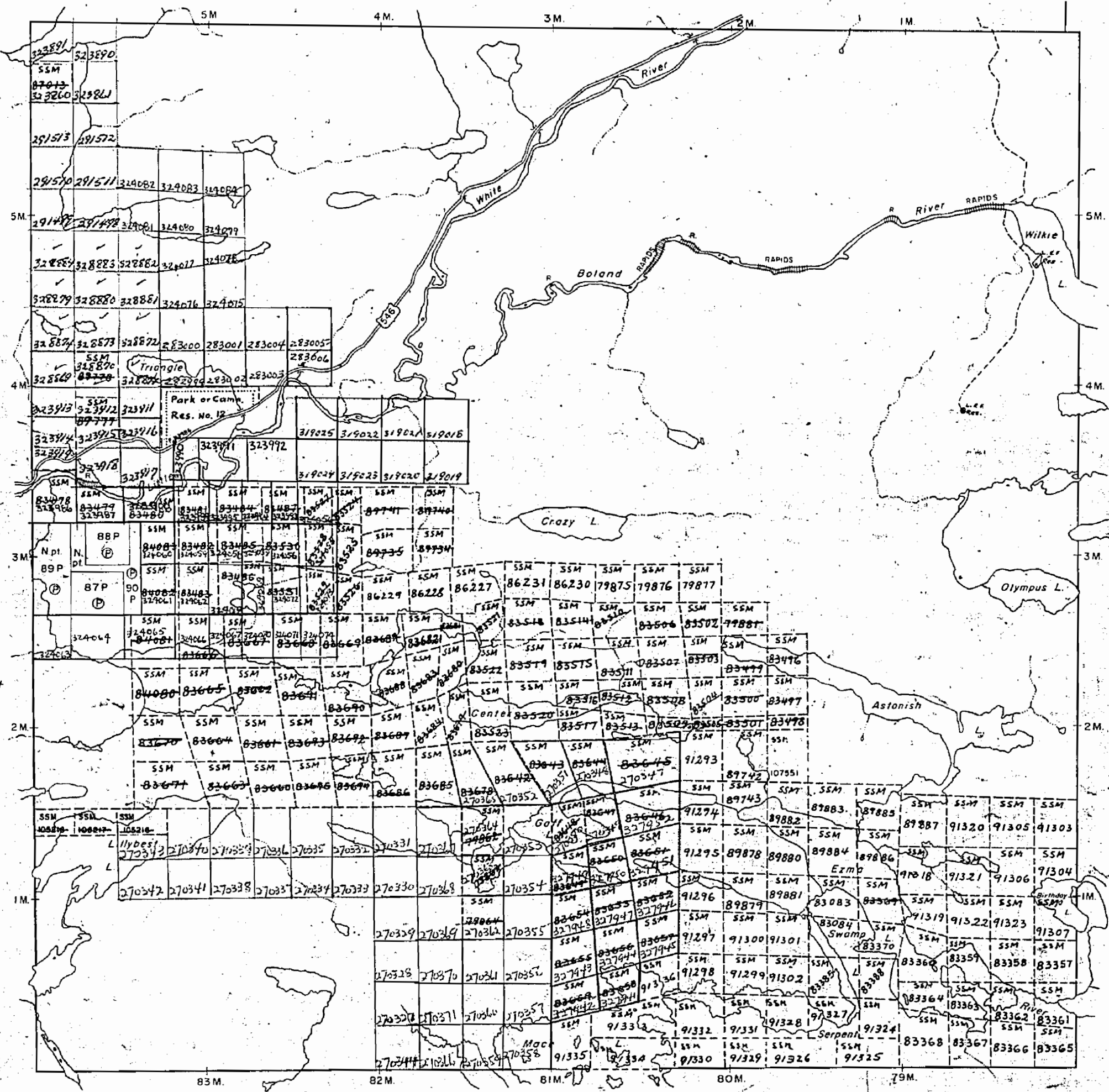
400' Surface Rights Reservation around all lakes and rivers.

PLAN NO. - M.1608

ONTARIO  
DEPARTMENT OF MINES  
AND NORTHERN AFFAIRS

Twp. 169 (M.1611)

Twp. 157 (M.1605)



Twp. 162 (M.1607)



# TOWNSHIP 163

DISTRICT OF ALGOMA

(NICHOLAS)


Scale 40 Chains = 1 Inch

M. 1608

TOWNSHIP 1.B

TOWNSHIP 169

TOWNSHIP 157



Water Reservations 200 wide by Dept of L.A. shown hereon



# TOWNSHIP 163

DISTRICT OF ALGOMA

OFFICE MAP

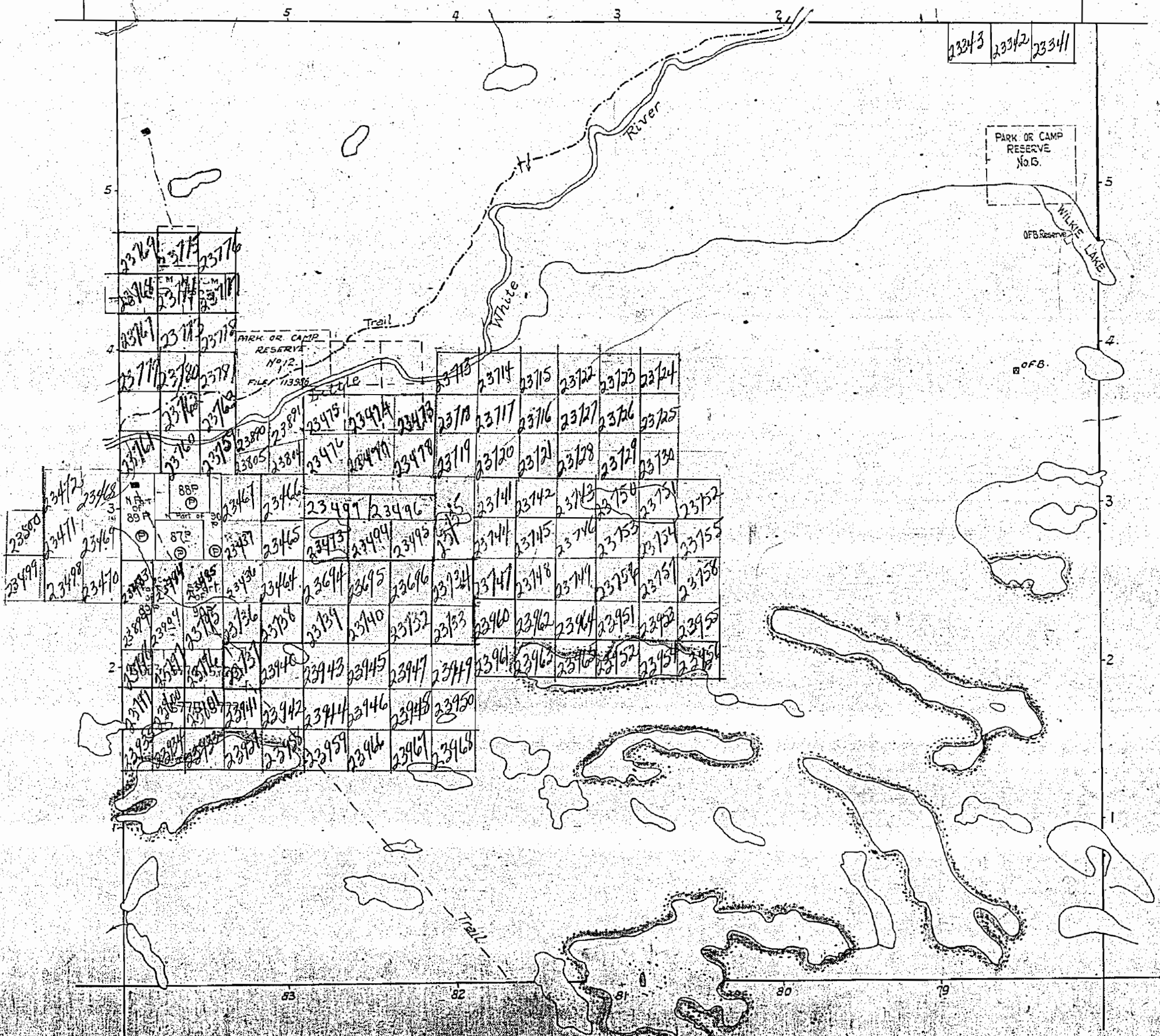
Scale 40 Chains = 1 Inch (NICHOLAS)

m. 1608

TOWNSHIP 1.B

TOWNSHIP 169

TOWNSHIP 157



Surface Reservations 200' wide by Dept. of L.C.F. shown hereon this map

TOWNSHIP 162



163.

# TOWNSHIP 163

(NICHOLAS)

DISTRICT OF ALGOMA

Scale 40 Chains = 1 Inch

M. 1608

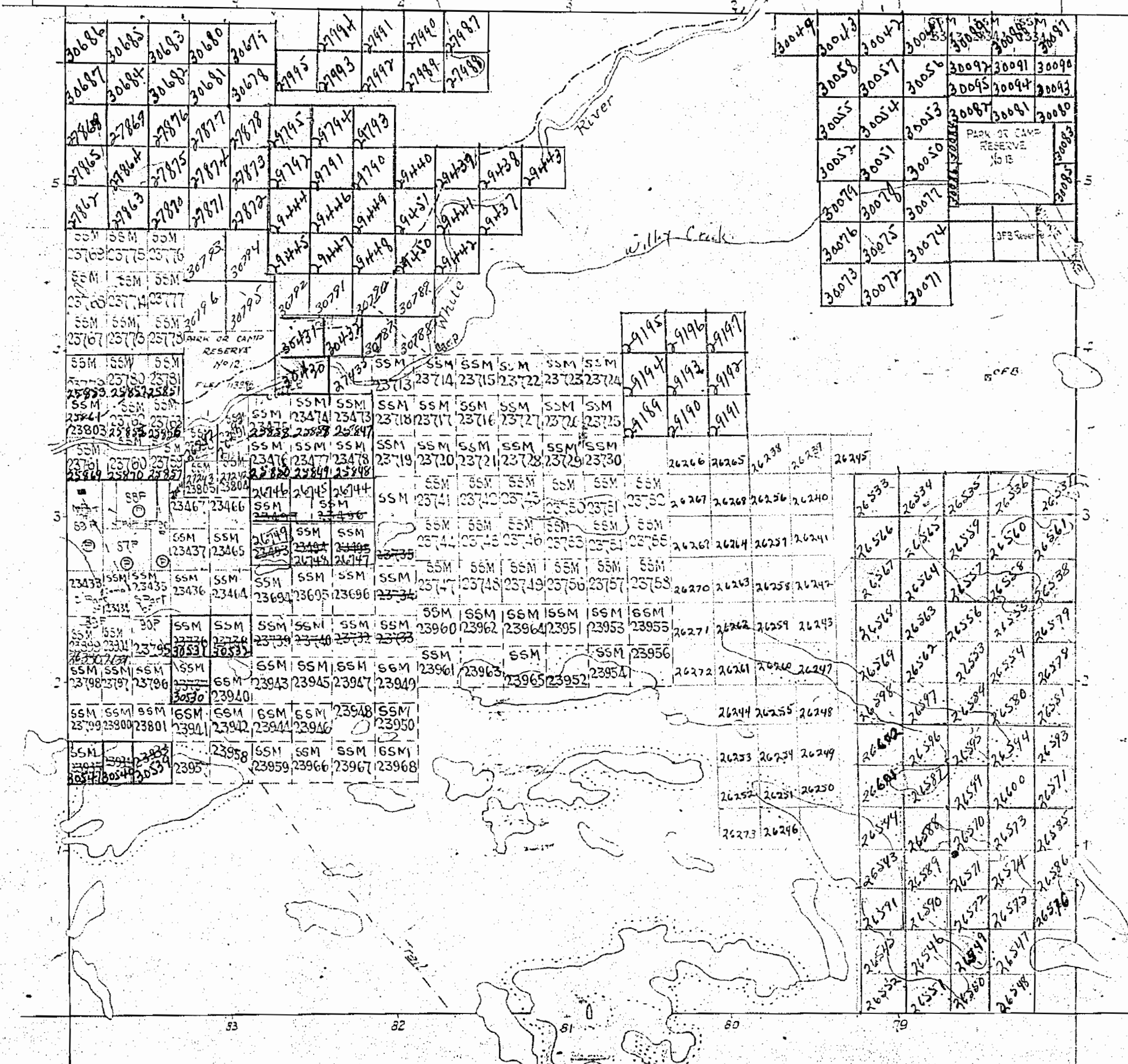
OFFICE MAP

OFFICE MAP

TOWNSHIP 1.B

TOWNSHIP 169

TOWNSHIP 157



Surface reservations 200' wide by Dept. of L.C.F. shown hereon thus     

TOWNSHIP 162



# TOWNSHIP 163

DISTRICT OF ALGOMA (NICHOLAS)

Scale 40 Chains = 1 Inch

## OFFICE MAP TOWNSHIP 1B

m. 1608

OFFICE MAP

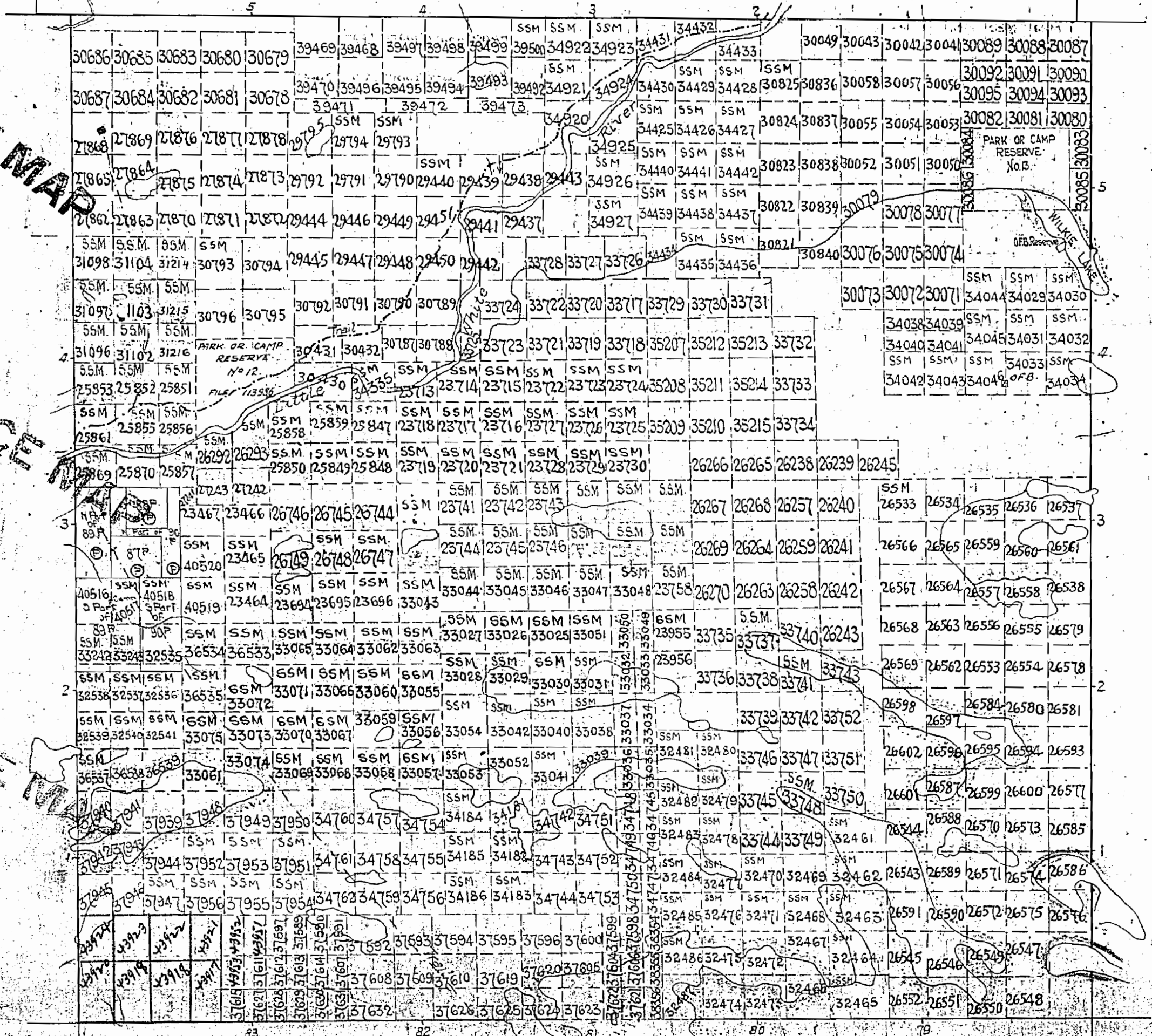
OFFICE MAP

OFFICE MAP

OFFICE MAP

OFFICE MAP  
TOWNSHIP 162

OFFICE MAP



TOWNSHIP 157