

2333

M. 2334

AREA OF

# NORTH BAY (KEEZHIK LAKE)

DISTRICT OF  
KENORA - PATRICIA PORTION

PATRICIA  
MINING DIVISION

SCALE: 1-INCH = 40 CHAINS

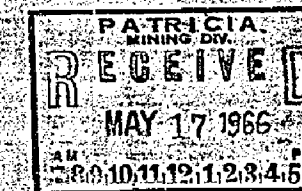
## LEGEND

PATENTED LAND	⊙
CROWN LAND - SALE	C.S.
LEASES	⊙
LOCATED LAND	Loc.
LICENSE OF OCCUPATION	L.O.
MINING RIGHTS ONLY	M.R.O.
SURFACE RIGHTS ONLY	S.R.O.
ROADS	—
IMPROVED ROADS	—
KING'S HIGHWAYS	—
RAILWAYS	—
POWER LINES	—
MARSH OR MUSKEG	—
MINES	—

## NOTES

400' reserve around all lakes and rivers to Dept.  
of Lands & Forests.

1966



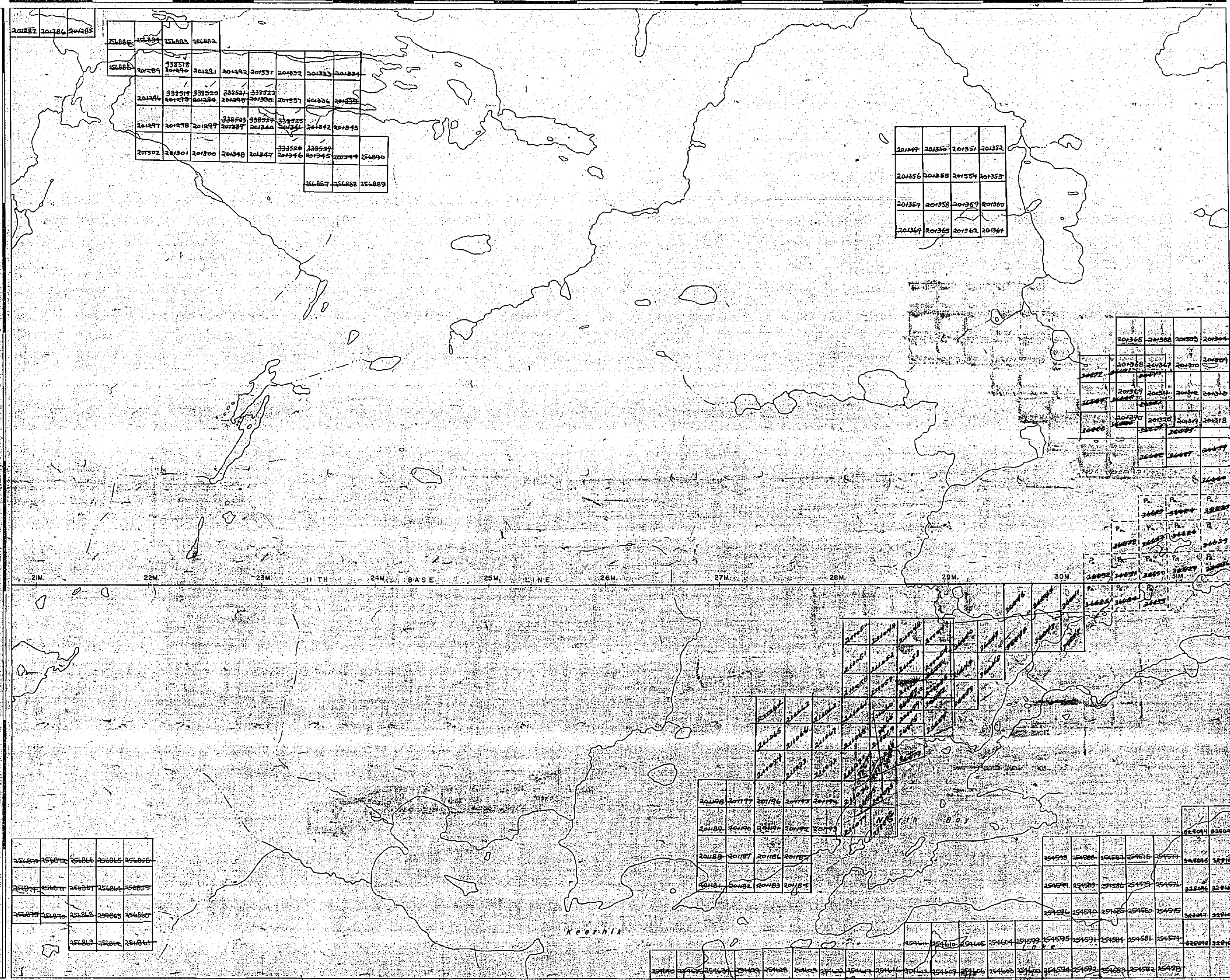
PLAN NO. M. 2333

DEPARTMENT OF MINES  
- ONTARIO -

M. 2329

M. 2330

M. 2335





2333

M. 2334

AREA OF

NORTH BAY  
(KEEZHIK LAKE)DISTRICT OF  
KENORA - PATRICIA PORTIONPATRICIA  
MINING DIVISION

SCALE: 1-INCH = 40 CHAINS

## LEGEND

PATENTED LAND	⊗
CROWN LAND - SALE	C.S.
LEASES	⊙
LOCATED LAND	Lo.
LICENSE OF OCCUPATION	L.O.
MINING RIGHTS ONLY	M.R.O.
SURFACE RIGHTS ONLY	S.R.O.
ROADS	—
IMPROVED ROADS	—
KING'S HIGHWAYS	—
RAILWAYS	—
POWER LINES	—
MARSH OR MUSKEG	—
MINES	—

## NOTES

400' reserve around all lakes and rivers to Dept.  
of Lands & Forests.

1966



PLAN NO. M. 2333

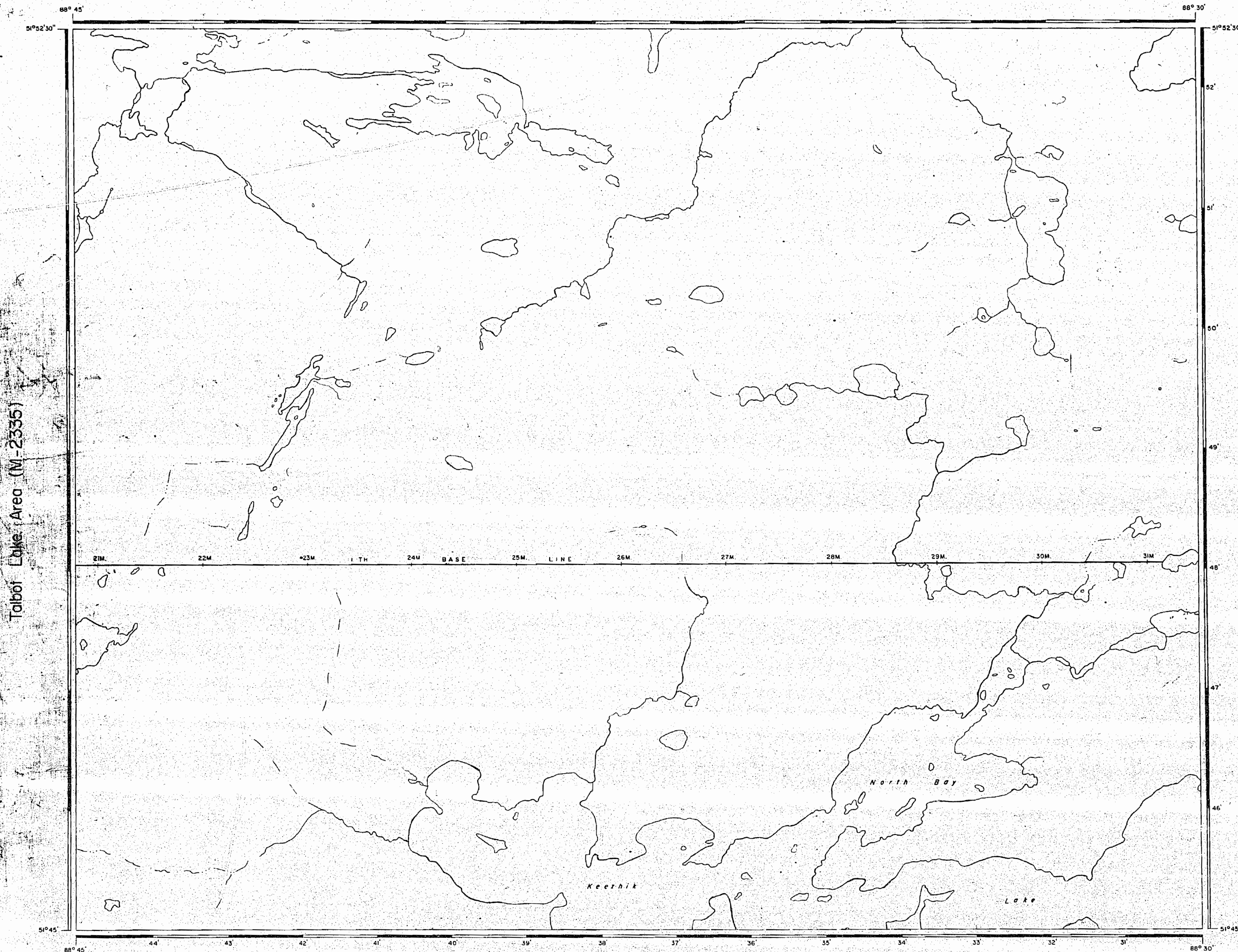
DEPARTMENT OF MINES  
— ONTARIO —

M-2329



2333

Ozhiski Lake Area (M-2334)



AREA OF

**NORTH BAY**  
(KEEZHIK LAKE)

DISTRICT OF  
KENORA - PATRICIA PORTION

THUNDER BAY  
MINING DIVISION

SCALE: 1-INCH = 40 CHAINS

**LEGEND**

PATENTED LAND	⊙
CROWN LAND SALE	⊙
LEASES	⊙
LOCATED LAND	⊙
LICENSE OF OCCUPATION	⊙
MINING RIGHTS ONLY	⊙
SURFACE RIGHTS ONLY	⊙
ROADS	—
IMPROVED ROADS	—
KING'S HIGHWAYS	—
RAILWAYS	—
POWER LINES	—
MARSH OR MUSKES	—
MINES	—

**NOTES**

400' Surface Rights Reservation  
around all Lakes and Rivers  
February 16, 1977

1977

GERALDTON DISTRICT  
NATIONAL TOPOGRAPHIC SERIES

PLAN NO. **M.2333**

ONTARIO  
MINISTRY OF NATURAL RESOURCES  
SURVEYS AND MAPPING BRANCH



# Ozhiski Lake Area G-366

Talbot Lake Area G-426

Keezhik Lake Area (East Arm) G-288

Nesting Lake Area G-342

THUNDER BAY  
MINING DIVISION  
**RECEIVED**  
DEC 1 1985  
AM 7:8/9/10/11/12/13/4/5/6 PM

## LEGEND

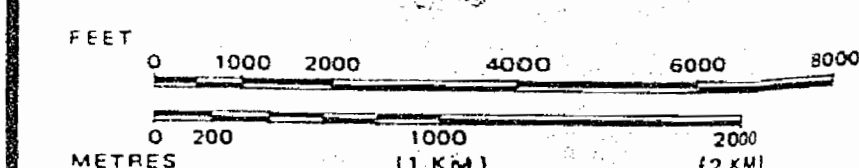
- HIGHWAY AND ROUTE No.
- OTHER ROADS
- TRAILS
- SURVEYED LINES:
  - TOWNSHIPS, BASE LINES, ETC.
  - LOTS, MINING CLAIMS, PARCELS, ETC.
- UNSURVEYED LINES:
  - LOT LINES
  - PARCEL BOUNDARY
  - MINING CLAIMS ETC.
- RAILWAY AND RIGHT OF WAY
- UTILITY LINES
- NON-PERENNIAL STREAM
- FLOODING OR FLOODING RIGHTS
- SUBDIVISION OR COMPOSITE PLAN
- RESERVATIONS
- ORIGINAL SHORELINE
- MARSH OR MUSKEG
- MINES
- TRAVERSE MONUMENT

## DISPOSITION OF CROWN LANDS

TYPE OF DOCUMENT	SYMBOL
PATENT, SURFACE & MINING RIGHTS	●
" SURFACE RIGHTS ONLY	○
" MINING RIGHTS ONLY	○
LEASE, SURFACE & MINING RIGHTS	■
" SURFACE RIGHTS ONLY	■
" MINING RIGHTS ONLY	■
LICENCE OF OCCUPATION	○
ORDER-IN-COUNCIL	OC
RESERVATION	○
CANCELLED	○
SAND & GRAVEL	○

NOTE: MINING RIGHTS IN PARCELS PATENTED PRIOR TO MAY 1, 1913, VESTED IN ORIGINAL PATENTEE BY THE PUBLIC LANDS ACT, R.S.O. 1970, CHAP. 380, SEC. 62, SUBSEC. 1.

SCALE: 1 INCH = 40 CHAINS

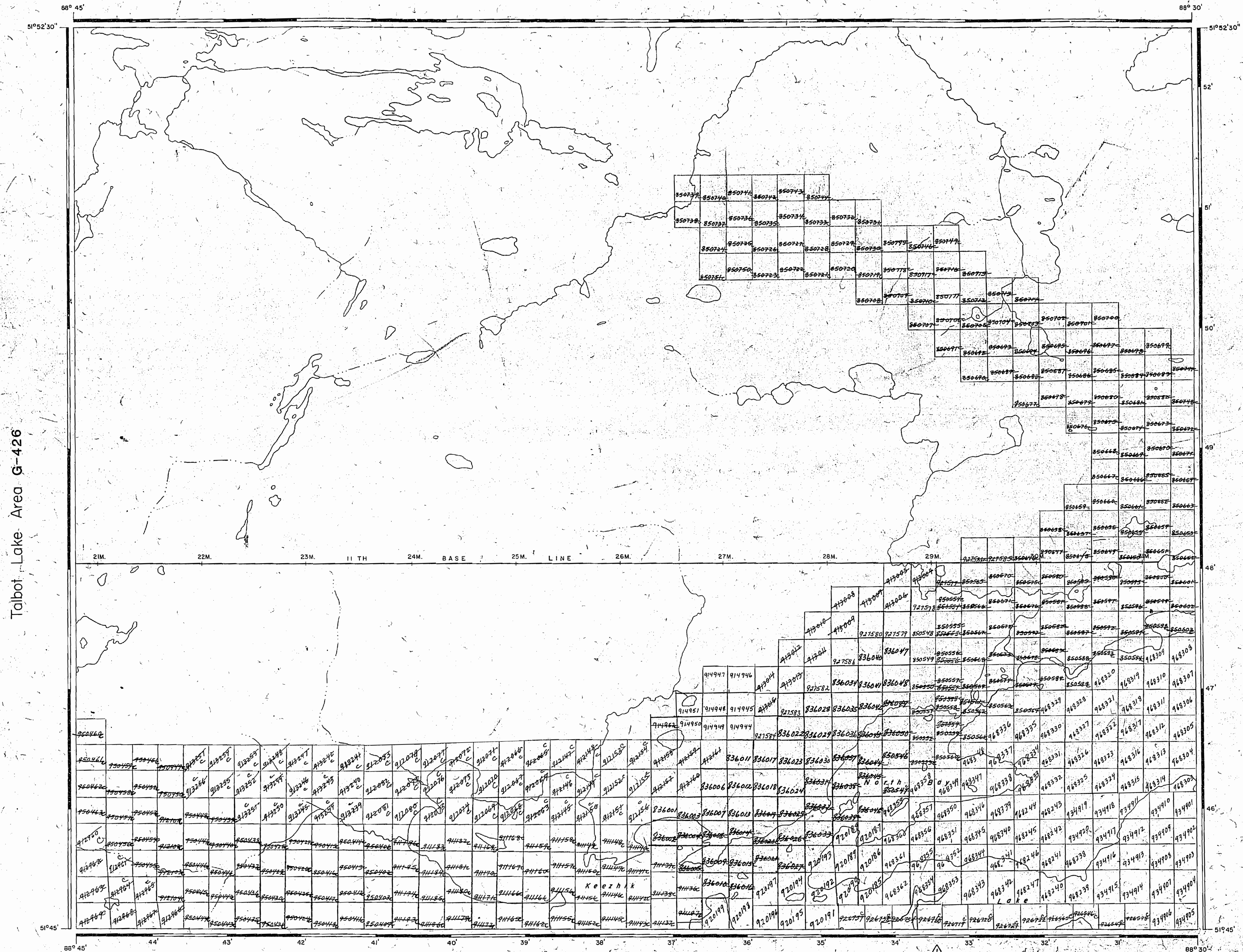


AREA  
**NORTH BAY**  
(KEEZHIC LAKE)  
M.N.R. ADMINISTRATIVE DISTRICT  
**GERALDTON**  
MINING DIVISION  
**THUNDER BAY**  
LAND TITLES / REGISTRY DIVISION  
**KENORA/PATRICIA**

Ministry of Natural Resources  
Land Management Branch  
Ontario

Date July 13/81  
JUNE 30 1981  
Number  
**G-347**





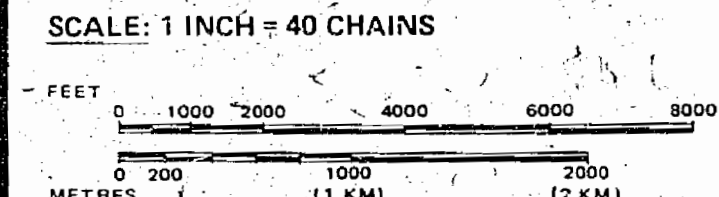
THE INFORMATION THAT APPEARS ON THIS MAP HAS BEEN COMPILED FROM VARIOUS SOURCES AND ACCURACY IS NOT GUARANTEED. IT IS NOT WISHING TO STATE THAT THE CLAIMS SHOULD CONFLICT WITH THE MINING RECORDS OF THE MINING DEPARTMENT, MINISTRY OF NATURAL RESOURCES, ON THE STATUS OF THE LANDS SHOWN HEREON.

# LEGEND

- HIGHWAY AND ROUTE NO.
- OTHER ROADS
- TRAILS
- SURVEYED LINES: TOWNSHIPS, BASE LINES, ETC.
- UNSURVEYED LINES: LOT LINES, PARCEL BOUNDARY, MINING CLAIMS ETC.
- RAILWAY AND RIGHT OF WAY
- UTILITY LINES
- NON-PERENNIAL STREAM
- FLOODING OR FLOODING RIGHTS
- SUBDIVISION OR COMPOSITE PLAN
- RESERVATIONS
- ORIGINAL SHORELINE
- MARSH OR MUSKEG
- MINES
- TRAVERSE MONUMENT

## DISPOSITION OF CROWN LANDS

TYPE OF DOCUMENT	SYMBOL
PATENT, SURFACE & MINING RIGHTS	●
" SURFACE RIGHTS ONLY	○
" MINING RIGHTS ONLY	◐
LEASE, SURFACE & MINING RIGHTS	■
" SURFACE RIGHTS ONLY	◼
" MINING RIGHTS ONLY	◻
LICENCE OF OCCUPATION	◄
ORDER-IN-COUNCIL	OC
RESERVATION	⊙
CANCELLED	⊖
SAND & GRAVEL	⊗
LAND USE PERMITS FOR COMMERCIAL TOURISM/OUTPOST CAMPS	⊕
NOTE: MINING RIGHTS IN PARCELS PATENTED PRIOR TO MAY 6, 1913, VESTED IN ORIGINAL PATENTEE BY THE PUBLIC LANDS ACT, R.S.O. 1970, CHAP. 380, SEC. 63, SUBSEC. 1.	



AREA

# NORTH BAY

(KEEZHIK LAKE)

M.N.R. ADMINISTRATIVE DISTRICT

## GERALDTON

MINING DIVISION

## THUNDER BAY

LAND TITLES / REGISTRY DIVISION

## KENORA/PATRICIA

Ministry of Natural Resources Ontario

Land Management Branch

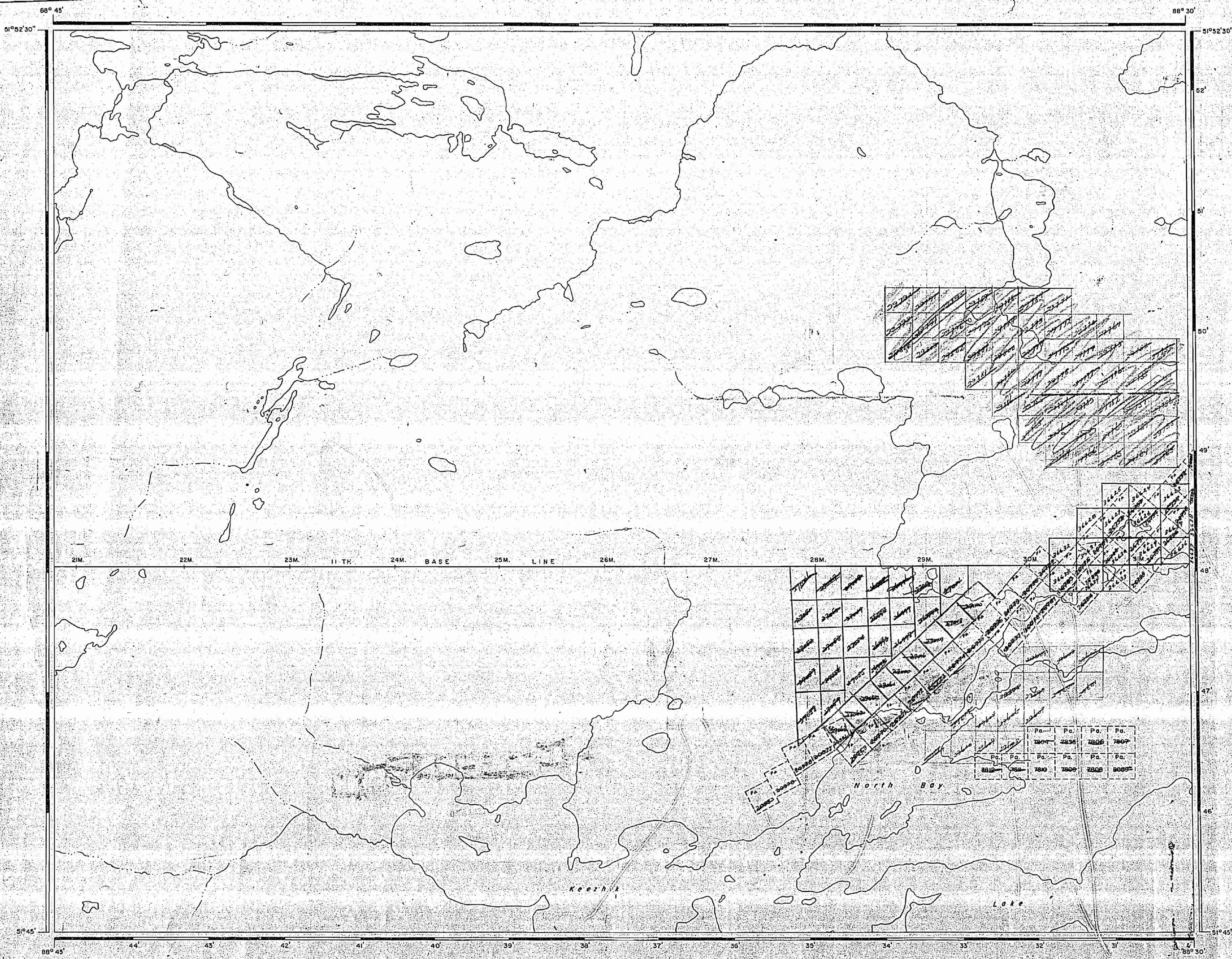
Date JUNE 30 1987

Number G-347



2333

NORTH BAY (KEEZHIK) 148 1170N



AREA OF

# NORTH BAY (KEEZHIK LAKE)

DISTRICT OF -  
KENORA - PATRICIA PORTION

PATRICIA  
MINING DIVISION

SCALE: 1-INCH = 40 CHAINS

## LEGEND

PATENTED LAND	Ⓟ
CROWN LAND SALE	C.S.
LEASES	Ⓛ
LOCATED LAND	Loc.
LICENSE OF OCCUPATION	L.O.
MINING RIGHTS ONLY	M.R.O.
SURFACE RIGHTS ONLY	S.R.O.
ROADS	—
IMPROVED ROADS	—
KING'S HIGHWAYS	—
RAILWAYS	—
POWER LINES	—
MARSH OR MUSKEG	—
MINES	—

## NOTES

PLAN NO. M.2333

DEPARTMENT OF MINES  
— ONTARIO —

Old #1



2333

Ozhiski Lake Area (M-2334)

AREA OF

**NORTH BAY**  
(KEEZHIK LAKE)DISTRICT OF  
KENORA - PATRICIA PORTIONTHUNDER BAY  
MINING DIVISION

SCALE: 1-INCH = 40 CHAINS

**LEGEND**

PATENTED LAND  
CROWN LAND SALE  
LEASES  
LOCATED LAND  
LICENSE OF OCCUPATION  
MINING RIGHTS ONLY  
SURFACE RIGHTS ONLY  
ROADS  
IMPROVED ROADS  
KING'S HIGHWAYS  
RAILWAYS  
POWER LINES  
MARSH OR MUSKES  
MINES

**NOTES**

400' Surface Rights Reservation  
around all Lakes and Rivers  
February 16, 1977

1977

GERALDTON DISTRICT  
NATIONAL TOPOGRAPHIC SERIESPLAN NO. **M.2333**ONTARIO  
MINISTRY OF NATURAL RESOURCES  
SURVEYS AND MAPPING BRANCH

Talbot Lake Area (M-2335)

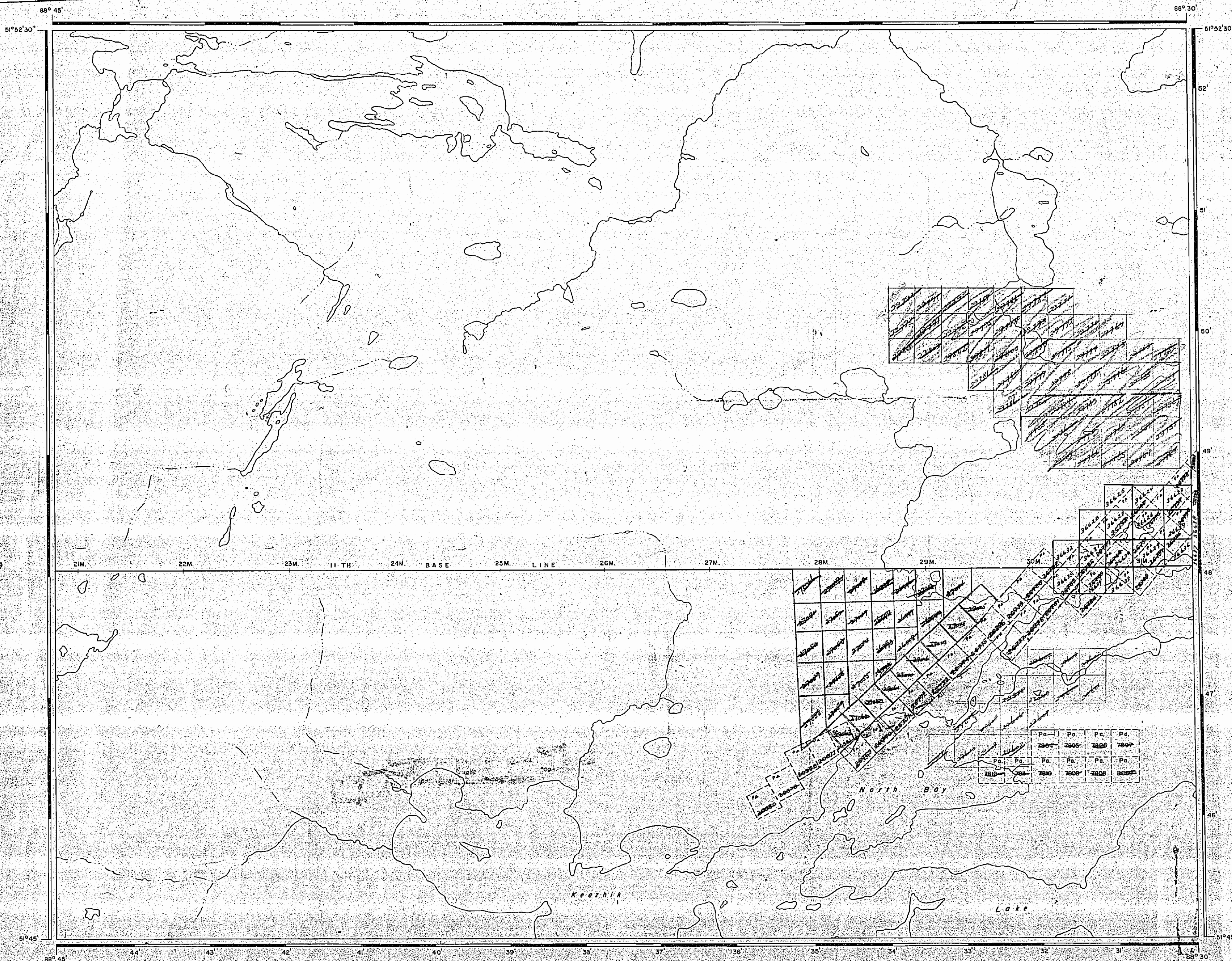
Keezhik Lake Area (East Arm) (M-2330)

Nesting Lake Area (M-2329)



2333

WESTERN NORTH BAY (KEEZHIK L.)



AREA OF

# NORTH BAY (KEEZHIK LAKE)

DISTRICT OF  
KENORA - PATRICIA PORTION

PATRICIA  
MINING DIVISION

SCALE: 1-INCH = 40 CHAINS

## LEGEND

PATENTED LAND	Ⓟ
CROWN LAND SALE	C.S.
LEASES	Ⓛ
LOCATED LAND	Loc.
LICENSE OF OCCUPATION	L.O.
MINING RIGHTS ONLY	M.R.O.
SURFACE RIGHTS ONLY	S.R.O.
ROADS	—
IMPROVED ROADS	—
KING'S HIGHWAYS	—
RAILWAYS	—
POWER LINES	—
MARSH OR MUSKEG	—
MINES	—

## NOTES

PLAN NO. M.2333

DEPARTMENT OF MINES  
— ONTARIO —



Talbot Lake Area G-426

Keezhik Lake Area (East Arm) G-288

**G-347**

92676