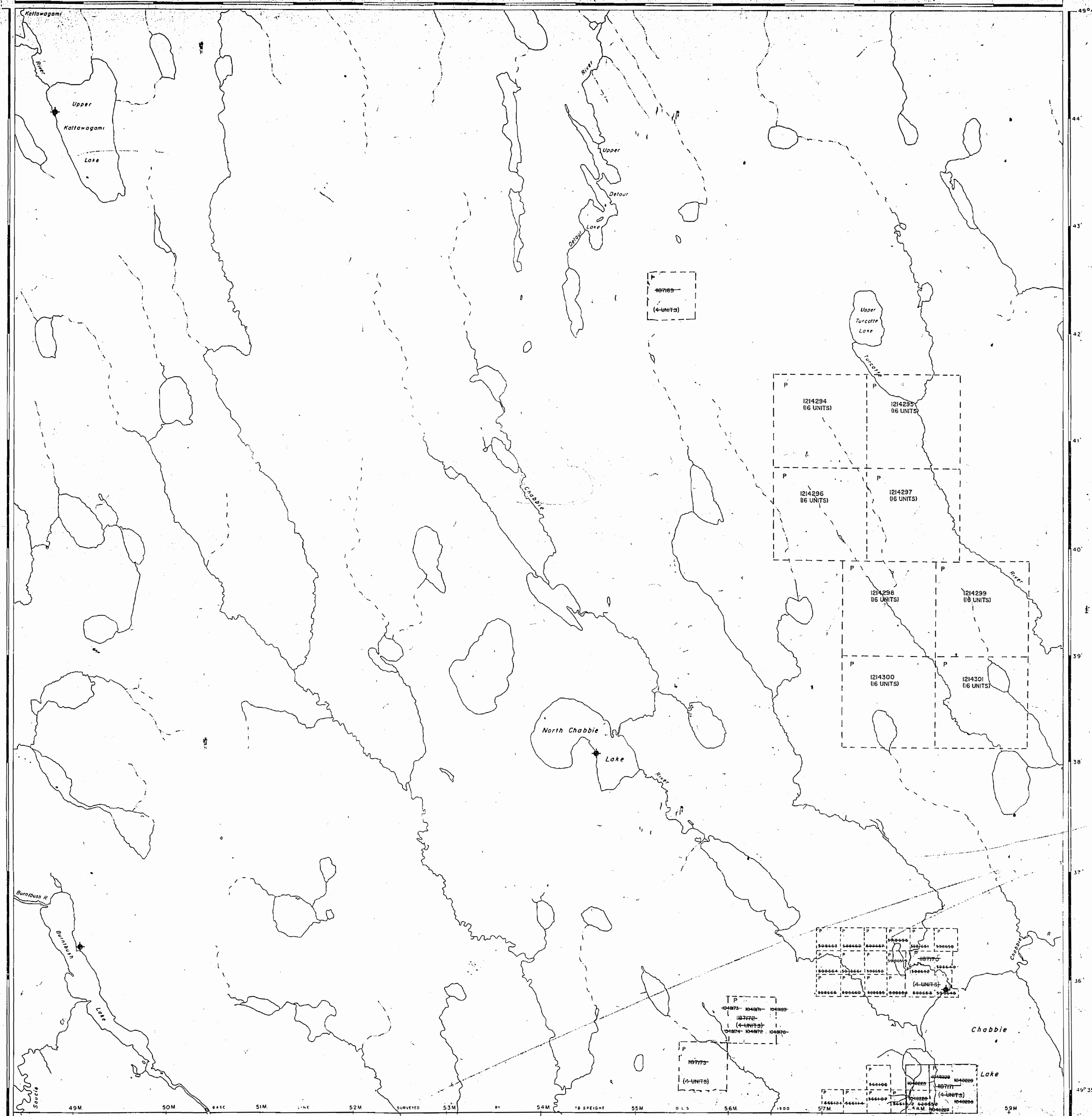


# LITTLE DETOUR LAKE G-1645

NORTH BURNTBUSH LAKE G-1659

KINGROY LAKE G-1643



## AREAS WITHDRAWN FROM DISPOSITION

M.R.O. - MINING RIGHTS ONLY  
S.R.O. - SURFACE RIGHTS ONLY  
M+S.S. - MINING AND SURFACE RIGHTS

THE INFORMATION THAT APPEARS ON THIS MAP HAS BEEN COMPILED FROM VARIOUS SOURCES. THOSE GUARANTEED. THOSE WISHING TO STAKE MINING CLAIMS SHOULD CONSULT WITH THE MINING RECORDS, MINISTRY OF NORTHERN DEVELOPMENT AND MINES, FOR ADDITIONAL INFORMATION ON THE STATUS OF THE LANDS SHOWN HEREON.

*Circulation March 14/84*

## LEGEND

HIGHWAY AND ROUTE No.  
OTHER ROADS  
TRAILS  
SURVEYED LINES:  
TOWNSHIPS, BASE LINES, ETC.  
LOTS, MINING CLAIMS, PARCELS, ETC.  
UNSURVEYED LINES:  
LOT LINES  
PARCEL BOUNDARY  
MINING CLAIMS ETC.  
RAILWAY AND RIGHT OF WAY  
UTILITY LINES  
NON PERENNIAL STREAM  
FLOODING OR FLOODING RIGHTS  
SUBDIVISION OR COMPOSITE PLAN  
RESERVATIONS  
ORIGINAL SHORELINE  
MARSH OR MUSKEG  
MINES  
TRAVERSE MONUMENT

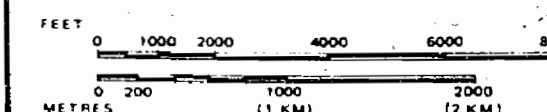
## DISPOSITION OF CROWN LANDS

TYPE OF DOCUMENT	SYMBOL
PATENT, SURFACE & MINING RIGHTS	●
" SURFACE RIGHTS ONLY	○
" MINING RIGHTS ONLY	○
LEASE, SURFACE & MINING RIGHTS	■
" SURFACE RIGHTS ONLY	■
" MINING RIGHTS ONLY	■
LICENCE OF OCCUPATION	▼
ORDER-IN-COUNCIL	OC
RESERVATION	○
CANCELLED	○
SAND & GRAVEL	○

NOTE: MINING RIGHTS IN PARCELS PATENTED PRIOR TO MAY 8, 1973, VESTED IN ORIGINAL PATENTEE BY THE PUBLIC LANDS ACT, R.S.O. 1970, CHAP. 380, SEC. 43, SUBSEC. 1.

## REMOTE TOURIST CAMP

SCALE: 1 INCH = 40 CHAINS



## AREA NORTH CHABBE LAKE

M.N.R. ADMINISTRATIVE DISTRICT  
MOOSONEE  
MINING DIVISION  
DATE OF ISSUE  
MAY 20 1989  
PORCUPINE PROVINCIAL RECORDING OFFICE - SUDBURY  
LAND TITLES / REGISTRY DIVISION  
COCHRANE

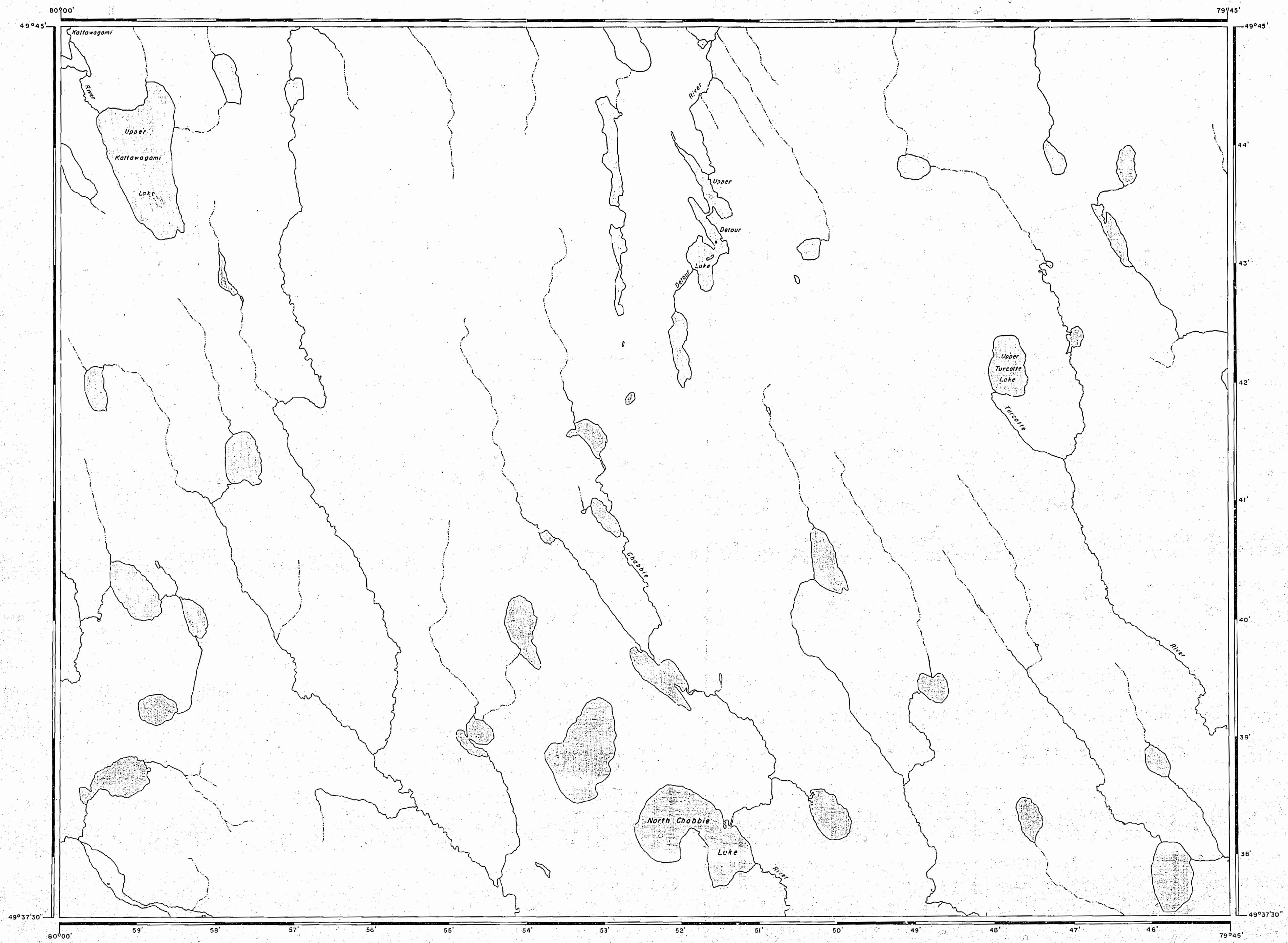
Ministry of Natural Resources  
Land Management Branch  
Ontario

Date: DECEMBER, 1983  
Number: G-1660

HOBLITZELL TWP.

NOSEWORTHY TWP.





AREA OF  
**NORTH CHABBIE  
LAKE**

DISTRICT OF  
COCHRANE  
*Porcupine*  
~~LARDER LAKE~~  
MINING DIVISION

SCALE: 1-INCH = 40 CHAINS

LEGEND	
PATENTED LAND	Ⓢ
CROWN LAND SALE	C.S.
LEASES	Ⓛ
LOCATED LAND	Loc.
LICENSE OF OCCUPATION	L.O.
MINING RIGHTS ONLY	M.R.O.
SURFACE RIGHTS ONLY	S.R.O.
ROADS	—
IMPROVED ROADS	—
KING'S HIGHWAYS	—
RAILWAYS	—
POWER LINES	—
MARSH OR MUSKEG	—
MINES	✕
CANCELLED	C.

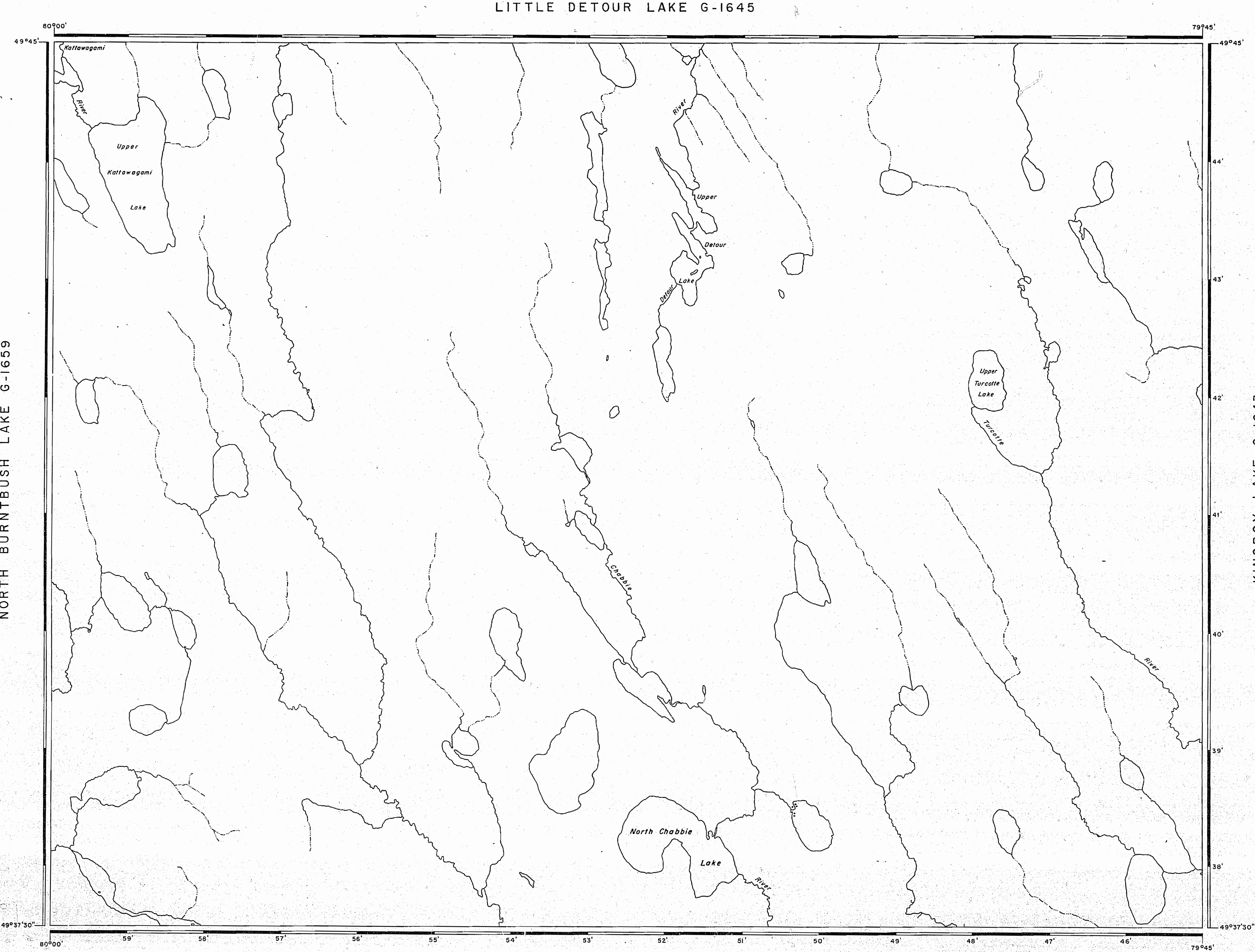
**NOTES**  
400' Reserve around all Lakes & Rivers  
to Dept. of Lands & Forests.

MICROFILM  
01 JAN 1984

MINING RECORDER  
RECEIVED  
MAR 5 1959  
KIRKLAND LAKE - ONT.

PLAN NO. **M.2660**

DEPARTMENT OF MINES  
— ONTARIO —



REFERENCES

AREAS WITHDRAWN FROM DISPOSITION

M.R.O. - MINING RIGHTS ONLY  
S.R.O. - SURFACE RIGHTS ONLY  
M.+S. - MINING AND SURFACE RIGHTS

Description Order No. Date Disposition File

*Removed & Filed March 14/84*  
**LEGEND**

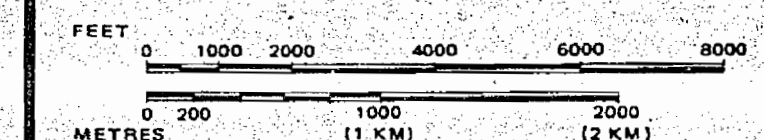
HIGHWAY AND ROUTE No.	
OTHER ROADS	
TRAILS	
SURVEYED LINES:	
TOWNSHIPS, BASE LINES, ETC.	
LOTS, MINING CLAIMS, PARCELS, ETC.	
UNSURVEYED LINES:	
LOT LINES	
PARCEL BOUNDARY	
MINING CLAIMS ETC.	
RAILWAY AND RIGHT OF WAY	
UTILITY LINES	
NON-PERENNIAL STREAM	
FLOODING OR FLOODING RIGHTS	
SUBDIVISION OR COMPOSITE PLAN	
RESERVATIONS	
ORIGINAL SHORELINE	
MARSH OR MUSKEG	
MINES	
TRAVERSE MONUMENT	

DISPOSITION OF CROWN LANDS

TYPE OF DOCUMENT	SYMBOL
PATENT, SURFACE & MINING RIGHTS	
" SURFACE RIGHTS ONLY	
" MINING RIGHTS ONLY	
LEASE, SURFACE & MINING RIGHTS	
" SURFACE RIGHTS ONLY	
" MINING RIGHTS ONLY	
LICENCE OF OCCUPATION	
ORDER-IN-COUNCIL	
RESERVATION	
CANCELLED	
SAND & GRAVEL	

NOTE: MINING RIGHTS IN PARCELS PATENTED PRIOR TO MAY 6, 1913, VESTED IN ORIGINAL PATENTEE BY THE PUBLIC LANDS ACT, R.S.O. 1970, CHAP. 360, SEC. 63, SUBSEC. 1.

SCALE: 1 INCH = 40 CHAINS



AREA  
**NORTH CHABBIE LAKE**  
M.N.R. ADMINISTRATIVE DISTRICT  
**COCHRANE**  
MINING DIVISION  
**PORCUPINE**  
LAND TITLES / REGISTRY DIVISION  
**COCHRANE**

*Dec 30/82*  
 Ministry of Natural Resources Land Management Branch

Date DECEMBER 1982 Number  
**G-1660**



AREAS WITHDRAWN FROM DISPOSITION :

M.B.O. - MINING RIGHTS ONLY

S.R.O. - SURFACE RIGHTS ONLY

M. &amp; S. MINING AND SURFACE RIGHTS

Description	Order No	Date	Disposition	File
(R) SEC 35	W-P-18/98-NR	29/05/98	M.C	195164

## DATE OF ISSUE





















DEC 09 1998

PROVINCIAL RECORDING  
OFFICE - SUDBURY

THE INFORMATION THAT APPEARS ON THIS MAP HAS BEEN COMPILED FROM VARIOUS SOURCES, AND ACCURACY IS NOT GUARANTEED. THOSE WISHING TO STAKE MINING CLAIMS SHOULD CONSULT WITH THE MINING RECORDER, MINISTRY OF NORTHERN DEVELOPMENT AND MINES, FOR ADDITIONAL INFORMATION ON THE STATUS OF THE LANDS SHOWN HEREON.

Circulation March 14/84

### LEGEND

HIGHWAY AND ROUTE No	
OTHER ROADS	
TRAILS	
SURVEYED LINES	
TOWNSHIPS, BASE LINES, ETC.	
LOTS, MINING CLAIMS, PARCELS, ETC.	
UNSURVEYED LINES	
LOT LINES	
PARCEL BOUNDARY	
MINING CLAIMS ETC.	
RAILWAY AND RIGHT OF WAY	
UTILITY LINES	
NON PERENNIAL STREAM	
FLOODING OR FLOODING RIGHTS	
SUBDIVISION OR COMPOSITE PLAN	
RESERVATIONS	
ORIGINAL SHORELINE	
MARSH OR MUSKIE	
MINES	
TRAVERSE MONUMENT	

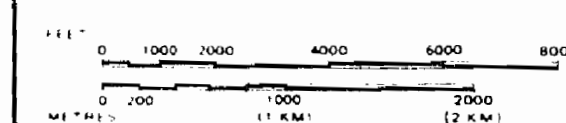
## DISPOSITION OF CROWN LANDS

<u>TYPE OF DOCUMENT</u>	<u>SYMBOL</u>
PATENT, SURFACE & MINING RIGHTS .....	
"    SURFACE RIGHTS ONLY .....	
"    MINING RIGHTS ONLY .....	
LEASE, SURFACE & MINING RIGHTS .....	
"    SURFACE RIGHTS ONLY .....	
"    MINING RIGHTS ONLY .....	
LICENCE OF OCCUPATION .....	
ORDER IN COUNCIL .....	
RESERVATION .....	
CANCELLED .....	
SAND & GRAVEL .....	

NOTE: MINING RIGHTS IN PARCELS PATENTED PRIOR TO MAY 1913, VESTED IN ORIGINAL PATENTEE BY THE PUBL. LANDS ACT R.S.O. 1970, CHAP. 380, SEC. 63, SUBSEC.

★ REMOTE TOURIST CAMP

SCALE: 1 INCH = 40 CHAINS



AREA NORTH  
CHABBIE LAKE

M.N.R. ADMINISTRATIVE DISTRICT

MOOSONEE

MINING DIVISION

**PORCUPINE**

LAND TITLES / REGISTRY DIVISION

COCHRANE

Ministry of Land  
Natural Management  
Resources Branch

Date **DECEMBER 1983**

Number
--------

**G-1660**

# LITTLE DETOUR LAKE G-1645

## REFERENCES

AREAS WITHDRAWN FROM DISPOSITION :






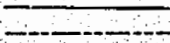
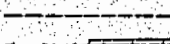
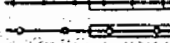





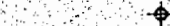




M.R.O. - MINING RIGHTS ONLY  
S.R.O. - SURFACE RIGHTS ONLY  
M + S. - MINING AND SURFACE RIGHTS

Description Order No. Date Disposition File












THE INFORMATION THAT APPEARS ON THIS MAP HAS BEEN COMPILED FROM VARIOUS SOURCES, AND ACCURACY IS NOT GUARANTEED. THOSE WISHING TO STAKE MINING CLAIMS SHOULD CONSULT WITH THE MINING RECORDER, MINISTRY OF NORTHERN DEVELOPMENT AND MINES, FOR ADDITIONAL INFORMATION ON THE STATUS OF THE LANDS SHOWN HEREON.

*Circulation March 14/84*

## LEGEND

HIGHWAY AND ROUTE No.   
OTHER ROADS   
TRAILS   
SURVEYED LINES:  
TOWNSHIPS, BASE LINES, ETC.   
LOTS, MINING CLAIMS, PARCELS, ETC.   
UNSURVEYED LINES:  
LOT LINES   
PARCEL BOUNDARY   
MINING CLAIMS ETC.   
RAILWAY AND RIGHT OF WAY   
UTILITY LINES   
NON-PERENNIAL STREAM   
FLOODING OR FLOODING RIGHTS   
SUBDIVISION OR COMPOSITE PLAN   
RESERVATIONS   
ORIGINAL SHORELINE   
MARSH OR MUSKEG   
MINES   
TRAVERSE MONUMENT 

## DISPOSITION OF CROWN LANDS

TYPE OF DOCUMENT	SYMBOL
PATENT, SURFACE & MINING RIGHTS	
" SURFACE RIGHTS ONLY	
" MINING RIGHTS ONLY	
LEASE, SURFACE & MINING RIGHTS	
" SURFACE RIGHTS ONLY	
" MINING RIGHTS ONLY	
LICENCE OF OCCUPATION	
ORDER-IN-COUNCIL	
RESERVATION	
CANCELLED	
SAND & GRAVEL	

NOTE: MINING RIGHTS IN PARCELS PATENTED PRIOR TO MAY 8, 1913, VESTED IN ORIGINAL PATENTEE BY THE PUBLIC LANDS ACT, R.S.O. 1970, CHAP. 360, SEC. 43, SUBSEC. 1.

★ REMOTE TOURIST CAMP

SCALE: 1 INCH = 40 CHAINS

FEET 0 1000 2000 4000 6000 8000  
METRES 0 200 400 800 1200 1600 2000

AREA **NORTH CHABBIE LAKE**  
M.N.R. ADMINISTRATIVE DISTRICT  
**MOOSONEE**  
MINING DIVISION  
**PORCUPINE**  
LAND TITLES / REGISTRY DIVISION  
**COCHRANE**

Ministry of Natural Resources  
Land Management Branch  
Ontario

Date: DECEMBER, 1983 Member

**G-1660**

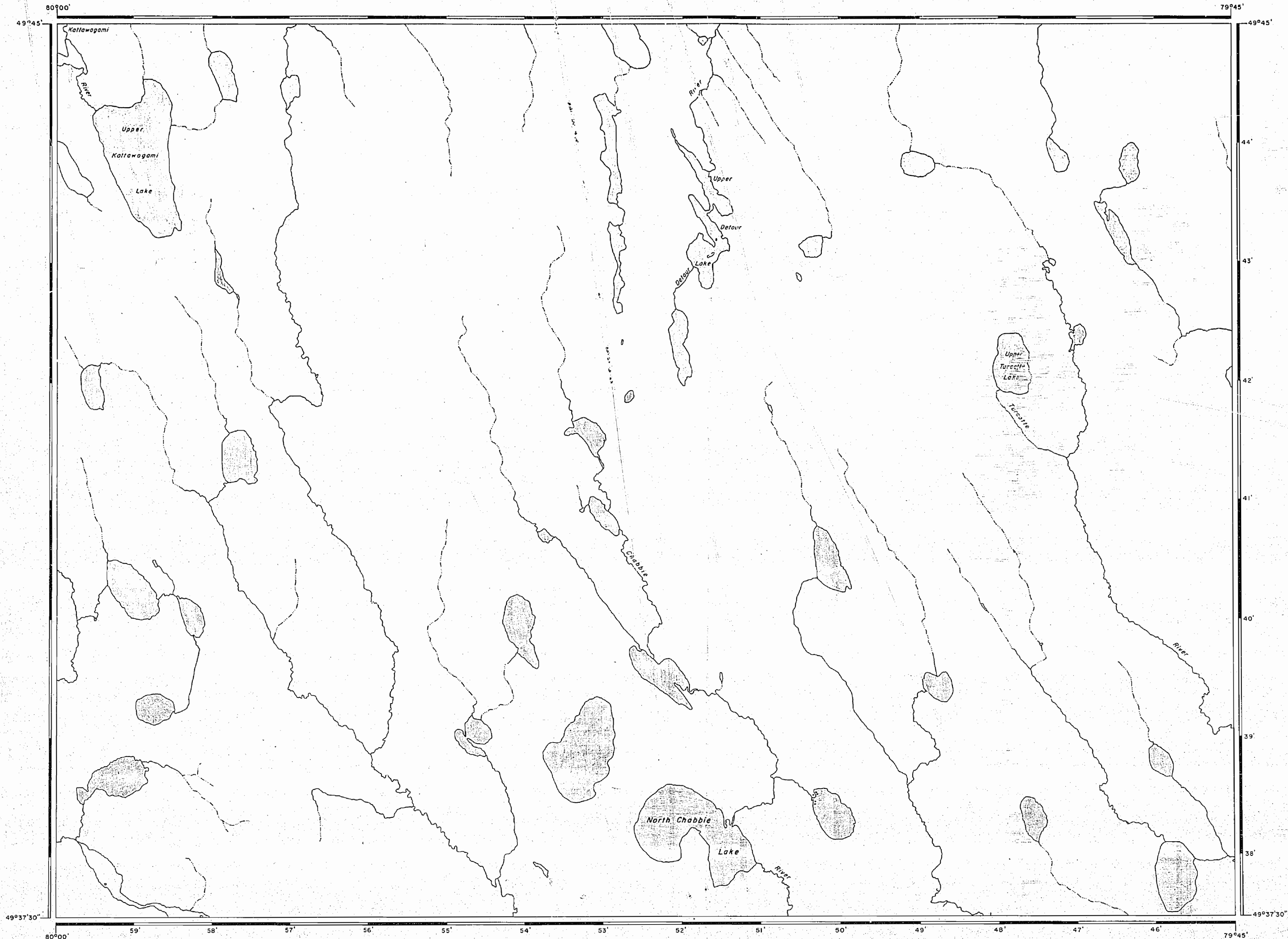
NORTH BURNTBUSH LAKE G-1659

KINGROY LAKE G-1643

HOBLITZELL TWP.

NOSEWORTHY TWP.





AREA OF  
**NORTH CHABBIE  
LAKE**

DISTRICT OF  
COCHRANE  
PORCUPINE  
~~LARDER LAKE~~  
MINING DIVISION

SCALE: 1-INCH = 40 CHAINS

**LEGEND**

PATENTED LAND	Ⓟ
CROWN LAND SALE	C.S.
LEASES	Ⓛ
LOCATED LAND	Loc.
LICENSE OF OCCUPATION	L.O.
MINING RIGHTS ONLY	M.R.O.
SURFACE RIGHTS ONLY	S.R.O.
ROADS	—
IMPROVED ROADS	—
KING'S HIGHWAYS	—
RAILWAYS	—
POWER LINES	—
MARSH OR MUSKEG	—
MINES	⋈
CANCELLED	C.

**NOTES**

400' Reserve around all Lakes & Rivers  
to Dept. of Lands & Forests.

MICROFILM  
01 JAN 1984

MINING RECORDER  
RECEIVED  
MAR 5 1959  
KIRZLAND LAKE - ONT.

PLAN NO. **M.2660**

DEPARTMENT OF MINES  
— ONTARIO —