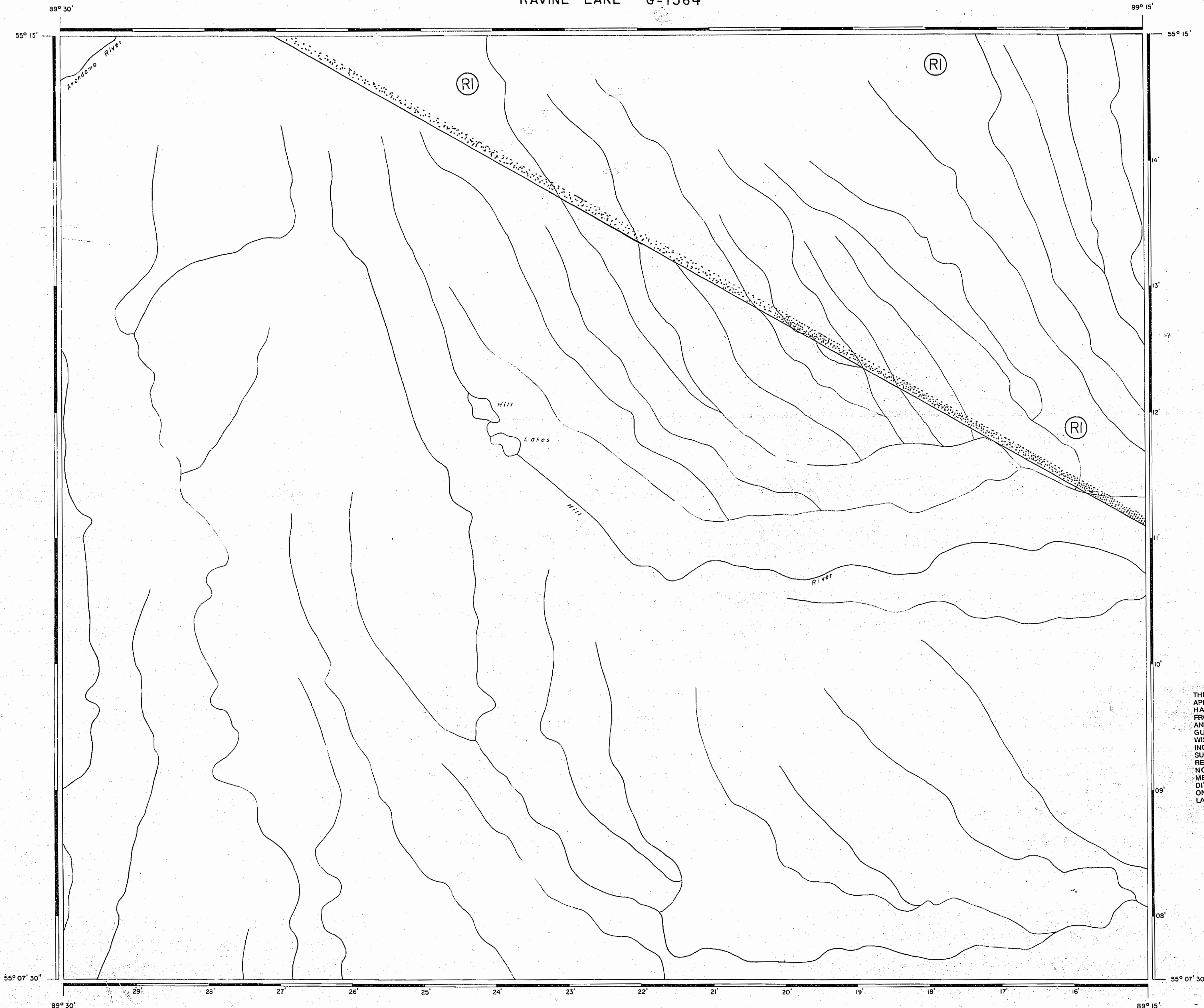


RAVINE LAKE - G-1564



REFERENCES

AREAS WITHDRAWN FROM DISPOSITION

M.R.O. - MINING RIGHTS ONLY  
 S.R.O. - SURFACE RIGHTS ONLY  
 M.+S. - MINING AND SURFACE RIGHTS

Description	Order No.	Date	Disposition	File
Ⓜ	W-P-18/87		M+S	195150

RECEIVED AUG 23/83

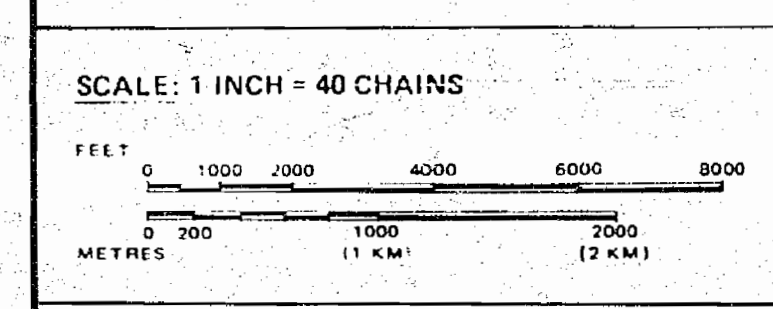
LEGEND

HIGHWAY AND ROUTE No.	
OTHER ROADS	
TRAILS	
SURVEYED LINES:	
TOWNSHIPS, BASE LINES, ETC.	
LOTS, MINING CLAIMS, PARCELS, ETC.	
UNSURVEYED LINES	
LOT LINES	
PARCEL BOUNDARY	
MINING CLAIMS ETC.	
RAILWAY AND RIGHT OF WAY	
UTILITY LINES	
NON-PERENNIAL STREAM	
FLOODING OR FLOODING RIGHTS	
SUBDIVISION OR COMPOSITE PLAN	
RESERVATIONS	
ORIGINAL SHORELINE	
MARSH OR MUSKEG	
MINES	
TRAVERSE MONUMENT	

DISPOSITION OF CROWN LANDS

TYPE OF DOCUMENT	SYMBOL
PATENT, SURFACE & MINING RIGHTS	⊙
" SURFACE RIGHTS ONLY	⊙
" MINING RIGHTS ONLY	⊙
LEASE, SURFACE & MINING RIGHTS	⊙
" SURFACE RIGHTS ONLY	⊙
" MINING RIGHTS ONLY	⊙
LICENCE OF OCCUPATION	⊙
ORDER-IN-COUNCIL	OC
RESERVATION	⊙
CANCELLED	⊙
SAND & GRAVEL	⊙

NOTE: MINING RIGHTS IN PARCELS PATENTED PRIOR TO MAY 6, 1913, VESTED IN ORIGINAL PATENTEE BY THE PUBLIC LANDS ACT, R.S.O. 1970, CHAP. 380, SEC. 63, SUBSEC. 1.



THE INFORMATION THAT APPEARS ON THIS MAP HAS BEEN COMPILED FROM VARIOUS SOURCES AND ACCURACY IS NOT GUARANTEED. THOSE WISHING TO STAKE MINING CLAIMS SHOULD CONSULT WITH THE MINING RECORDER, MINISTRY OF NORTHERN DEVELOPMENT AND MINES FOR ADDITIONAL INFORMATION ON THE STATUS OF THE LANDS SHOWN HEREON.

AREA

**NORTH OF AKANDAMO LAKES**

M.N.R. ADMINISTRATIVE DISTRICT

**MOOSONEE**

MINING DIVISION

**PORCUPINE**

LAND TITLES / REGISTRY DIVISION

**KENORA**

**PATRICIA PORTION**

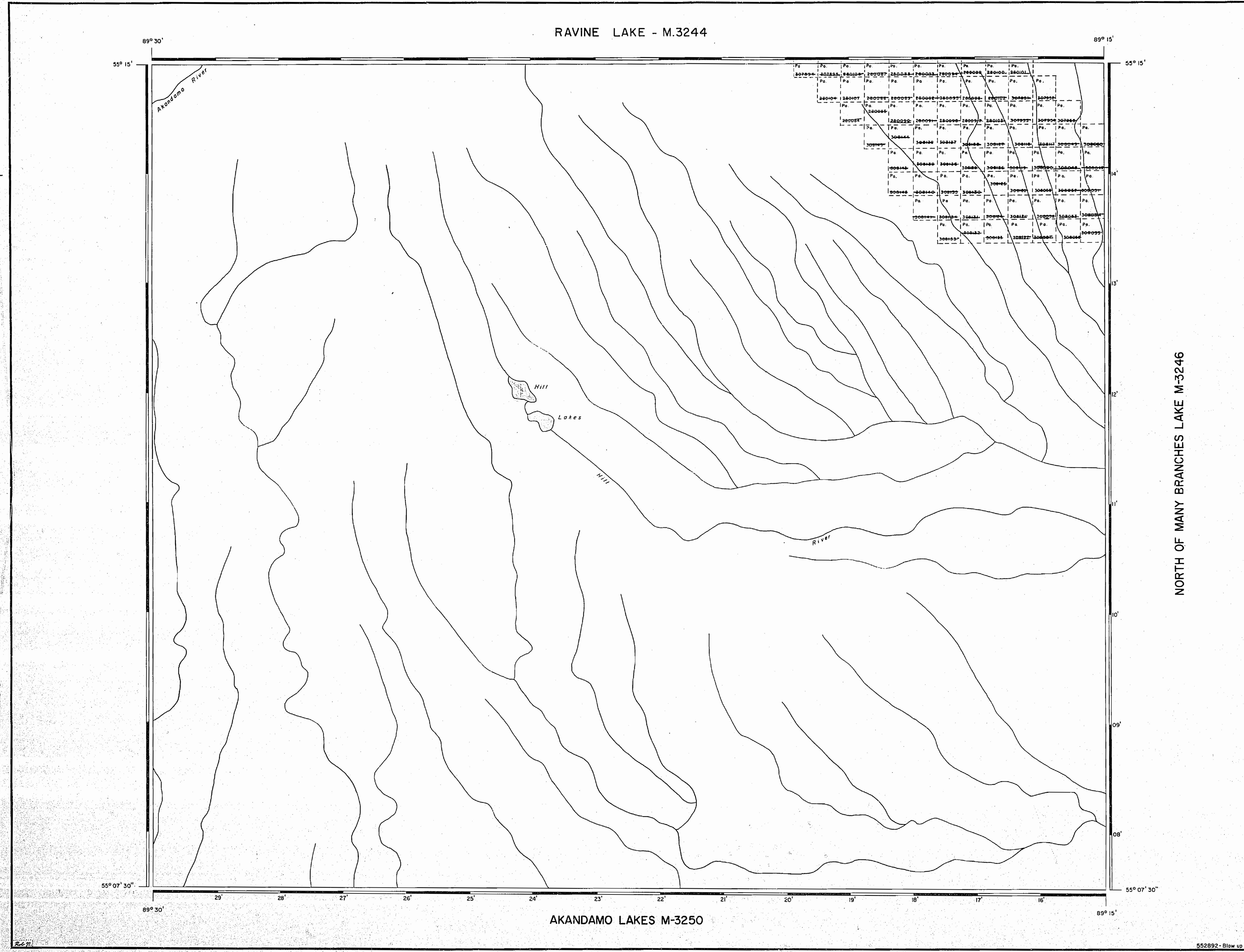
Ontario Ministry of Natural Resources Land Management Branch

Date JANUARY, 1983

Number **G-1528**

AKANDAMO LAKES G-1440





AREA OF  
**NORTH OF  
 AKANDAMO LAKES**  
 DISTRICT OF  
 KENORA  
 PATRICIA PORTION  
 PATRICIA  
 MINING DIVISION  
 SCALE: 1-INCH = 40 CHAINS

**LEGEND**

PATENTED LAND	⊙ or ⊙
PATENTED FOR SURFACE RIGHTS ONLY	⊙
LEASES	○
LICENSE OF OCCUPATION	L.O.
CROWN LAND SALE	C.S.
LOCATED LAND	Loc.
CANCELLED	C.
MINING RIGHTS ONLY	M.R.O.
SURFACE RIGHTS ONLY	S.R.O.
HIGHWAY & ROUTE No.	(H)
ROADS	—
TRAILS	- - -
RAILWAYS	—+—
POWER LINES	—+—+—
MARSH OR MUSKEG	~
MINES	x

\*used only with summer resort locations or when space is limited

**NOTES**  
 400' Surface Rights Reservation Around the Shores of All Lakes and Rivers  
*Replaced Aug. 23/83*

NATIONAL TOPOGRAPHIC SERIES 53P3  
 PLAN NO. **M-3245**  
 ONTARIO  
 DEPARTMENT OF MINES  
 AND NORTHERN AFFAIRS

NORTH OF MANY BRANCHES LAKE M-3246

15A

15x