

AREA

NORTH OF  
DENT LAKE

DISTRICT OF  
COCHRANE

*PORCUPINE*  
~~SAULT STE MARIE~~  
MINING DIVISION

SCALE: 1-INCH = 40 CHAINS

LEGEND

PATENTED LAND	Ⓟ
CROWN LAND SALE	C.S.
LEASES	Ⓢ
LOCATED LAND	Loc.
LICENSE OF OCCUPATION	L.O.
MINING RIGHTS ONLY	M.R.O.
SURFACE RIGHTS ONLY	S.R.O.
ROADS	
IMPROVED ROADS	
KING'S HIGHWAYS	
RAILWAYS	
POWER LINES	
MARSH OR MUSKEG	
MINES	
CANCELLED	C.

NOTES

400' surface rights reservation along the shores of all lakes and rivers.

*This area covered by  
Exploratory license to  
Transalta Oil & Gas Ltd.  
All claims accepted  
excluding oil & gas.  
R.V.S. let. Mar. 4/69*

DATE OF ISSUE

JUL 15 1969

ONTARIO DEPT. OF MINES

S. S. MARIE  
MINING DIV.

RECEIVED

JUL 20 1969

7800112123450

A

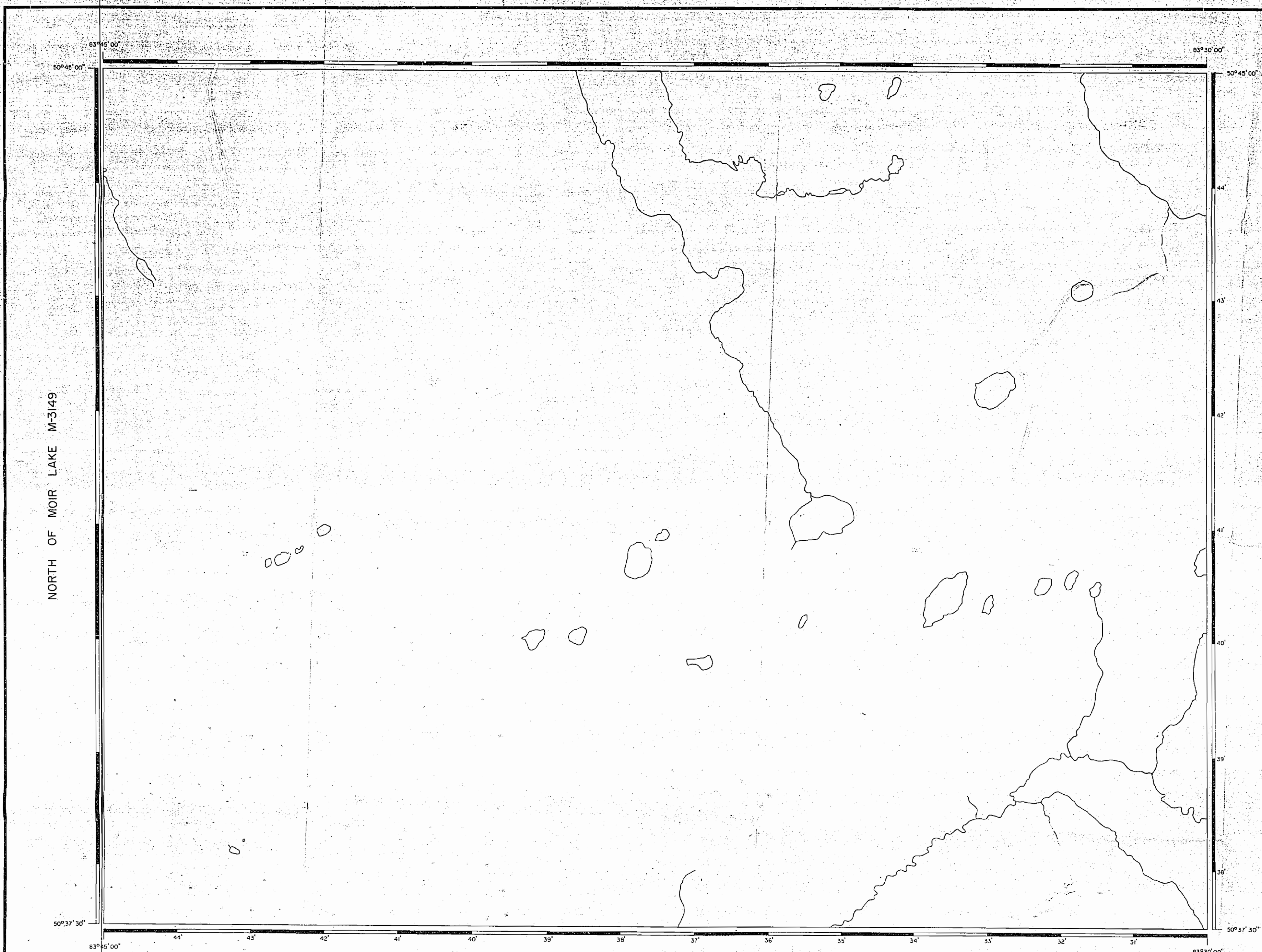
PLAN NO. M-3153

DEPARTMENT OF MINES

— ONTARIO —

DENT LAKE AREA M-3151





NORTH OF MOIR LAKE M-3149

DENT LAKE AREA M-3151

AREA

NORTH OF  
DENT LAKE

DISTRICT OF  
COCHRANE

*Porcupine*  
SAULT STE MARIE  
MINING DIVISION

SCALE: 1-INCH = 40 CHAINS

LEGEND

PATENTED LAND	Ⓟ
CROWN LAND SALE	C.S.
LEASES	Ⓢ
LOCATED LAND	Loc.
LICENSE OF OCCUPATION	L.O.
MINING RIGHTS ONLY	M.R.O.
SURFACE RIGHTS ONLY	S.R.O.
ROADS	—
IMPROVED ROADS	—
KING'S HIGHWAYS	—
RAILWAYS	—
POWER LINES	—
MARSH OR MUSKEG	—
MINES	Ⓜ
CANCELLED	C.

NOTES

400' surface rights reservation along the shores of all lakes and rivers.

*This area covered by  
Exploratory license to  
Transalta Oil & Gas Ltd.  
All claims accepted  
excluding oil & gas.  
R.V.S. let. Mar. 4/69*

DATE OF ISSUE

JUL 15 1969

ONTARIO DEPT. OF MINES

S. S. MARIE  
MINING DIV.

RECEIVED

JUL 23 1969

AS 38010412123450

PLAN NO. M-3153

DEPARTMENT OF MINES

— ONTARIO —

This is a detailed map of the North of Moir Lake area. The map shows a large body of water with several islands and a coastline. The islands are depicted with various shapes and some are shaded. The coastline is shown with a wavy line. The map includes latitude and longitude coordinates along the edges and a scale bar at the bottom. A handwritten note "Rise up for 3rd of Apr" is visible in the bottom right corner.

**Map Details:**

- Latitude:** 50° 45' 00" (top), 50° 37' 30" (bottom)
- Longitude:** 83° 45' 00" (left), 83° 30' 00" (right)
- Scale:** 44', 43', 42', 41', 40', 39', 38', 37', 36', 35', 34', 33', 32', 31'
- Handwritten Note:** "Rise up for 3rd of Apr" (bottom right)

NORTH OF MOIR LAKE M-3149








NORTH OF  
DENT LAKE

DISTRICT OF  
COCHRANE

PORCUPINE  
MINING DIVISION

SCALE: 1-INCH = 40 CHAINS

### LEGEND

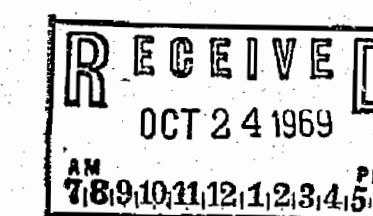
PATENTED LAND	(P)
CROWN LAND SALE	C.S.
LEASES	(L)
LOCATED LAND	Loc.
LICENSE OF OCCUPATION	L.O.
MINING RIGHTS ONLY	M.R.O.
SURFACE RIGHTS ONLY	S.R.O.
ROADS	
IMPROVED ROADS	
KING'S HIGHWAYS	
RAILWAYS	
POWER LINES	
MARSH OR MUSKEG	
MINES	
CANCELLED	C.

## NOTES

400' surface rights reservation along the shores  
of all lakes and rivers.

All of this area is covered by Exploratory License of Occupation. No 14502 File No 177479.  
~~Cancelled~~ 1/76  
 area ~~was withdrawn~~  
 from ~~making~~ SR & MR. Jan 10/76  
 See 43

Whole area ~~was~~ opened for  
staking April 179. ~~at this~~  
Replaced Aug. 23/83



PLAN NO. M-3153

DEPARTMENT OF MINES

— ONTARIO —



NORTH OF MOIR LAKE G-1544

DENT LAKE AREA G-1465

# REFERENCES

## AREAS WITHDRAWN FROM DISPOSITION

M.R.O. - MINING RIGHTS ONLY  
S.R.O. - SURFACE RIGHTS ONLY  
M.+S. - MINING AND SURFACE RIGHTS

Description Order No. Date Disposition File

RECEIVED AUG. 22/83

## LEGEND


HIGHWAY AND ROUTE No.	
OTHER ROADS	
TRAILS	
SURVEYED LINES:	
TOWNSHIPS, BASE LINES, ETC.	
LOTS, MINING CLAIMS, PARCELS, ETC.	
UNSURVEYED LINES:	
LOT LINES	
PARCEL BOUNDARY	
MINING CLAIMS ETC.	
RAILWAY AND RIGHT OF WAY	
UTILITY LINES	
NON-PERENNIAL STREAM	
FLOODING OR FLOODING RIGHTS	
SUBDIVISION OR COMPOSITE PLAN	
RESERVATIONS	
ORIGINAL SHORELINE	
MARSH OR MUSKEG	
MINES	
TRAVERSE MONUMENT	

## DISPOSITION OF CROWN LANDS

TYPE OF DOCUMENT	SYMBOL
PATENT, SURFACE & MINING RIGHTS	
" SURFACE RIGHTS ONLY	
" MINING RIGHTS ONLY	
LEASE, SURFACE & MINING RIGHTS	
" SURFACE RIGHTS ONLY	
" MINING RIGHTS ONLY	
LICENCE OF OCCUPATION	
ORDER-IN-COUNCIL	
RESERVATION	
CANCELLED	
SAND & GRAVEL	

NOTE: MINING RIGHTS IN PARCELS PATENTED PRIOR TO MAY 5, 1913, VESTED IN ORIGINAL PATENTEE BY THE PUBLIC LANDS ACT, R.S.O. 1970, CHAP. 380, SEC. 63, SUBSEC. 1.

SCALE: 1 INCH = 40 CHAINS



THE INFORMATION THAT APPEARS ON THIS MAP HAS BEEN COMPILED FROM VARIOUS SOURCES AND ACCURACY IS NOT GUARANTEED. THOSE WISHING TO STAKE MINING CLAIMS SHOULD CONSULT WITH THE MINING RECORDS, MINISTRY OF NORTHERN DEVELOPMENT AND MINES, FOR ADDITIONAL INFORMATION ON THE STATUS OF THE LANDS SHOWN HEREON.

## TOWNSHIP

AREA  
**NORTH OF DENT LAKE**  
M.N.R. ADMINISTRATIVE DISTRICT  
**MOOSONEE**  
MINING DIVISION  
**PORCUPINE**  
LAND TITLES / REGISTRY DIVISION  
**COCHRANE**

Ministry of Natural Resources  
Land Management Branch  
Ontario

Date  
DECEMBER, 1982

Number  
**G-1531**