

NORTH OF PEEAGWON CREEK

DISTRICT OF KENORA
PATRICIA PORTION

PATRICIA MINING DIVISION

SCALE: 1-INCH = 40 CHAINS

LEGEND

- PATENTED LAND Ⓟ or ●
- PATENTED FOR SURFACE RIGHTS ONLY Ⓞ
- LEASES Ⓢ
- LICENSE OF OCCUPATION L.O.
- CROWN LAND SALE C.S.
- LOCATED LAND Loc.
- CANCELLED C.
- MINING RIGHTS ONLY M.R.O.
- SURFACE RIGHTS ONLY S.R.O.
- HIGHWAY & ROUTE No.
- ROADS
- TRAILS
- RAILWAYS
- POWER LINES
- MARSH OR MUSKEG
- MINES

*used only with summer resort locations or when space is limited

NOTES

400' Surface Rights Reservation Around the Shores of All Lakes and Rivers

1970

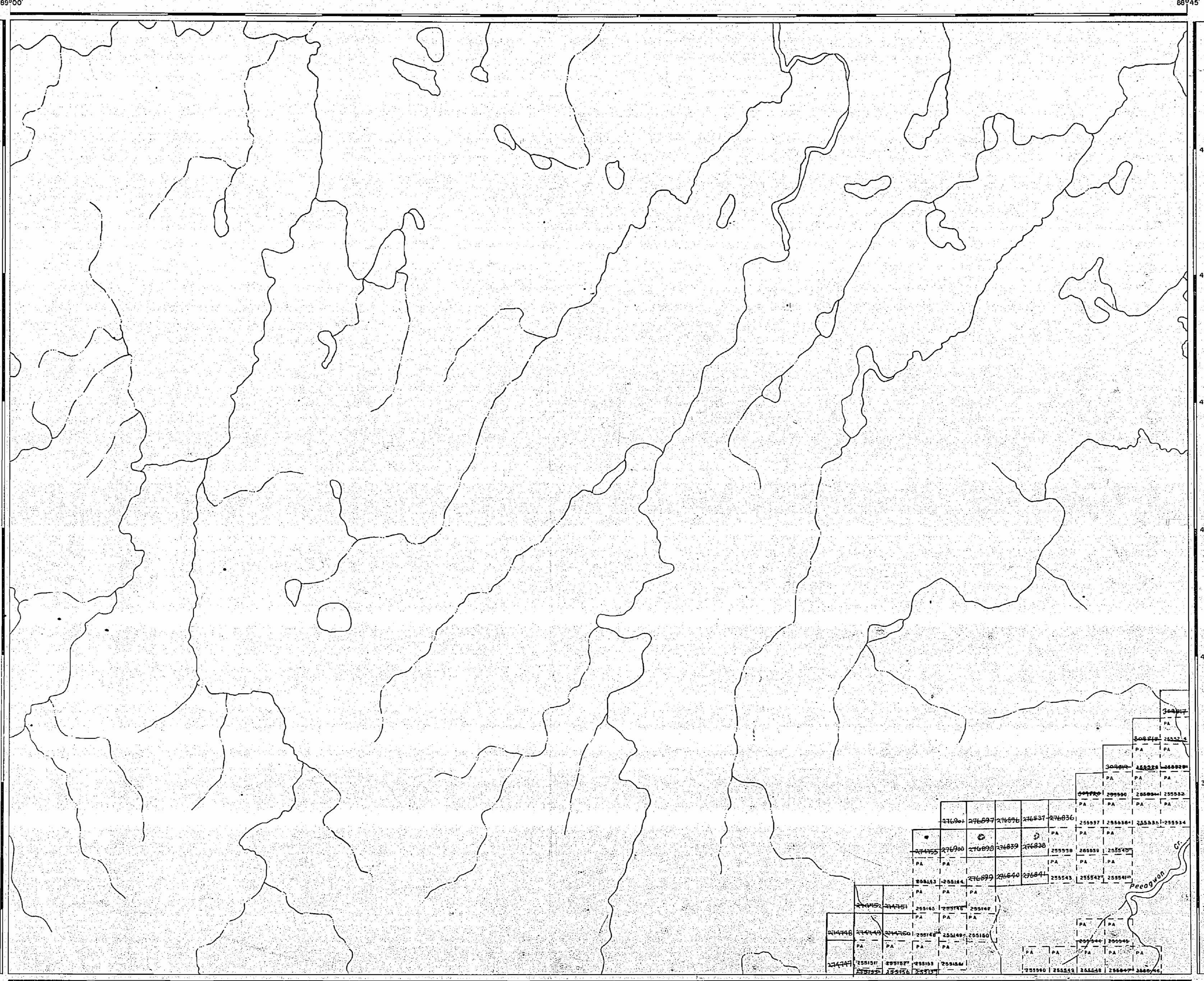
PATRICIA MINING DIV.
RECEIVED
JUL - 1 1970
AM 7.00 10.11 12.1 2.3 4.5 6 PM

GER. ①

PLAN NO. M.3214

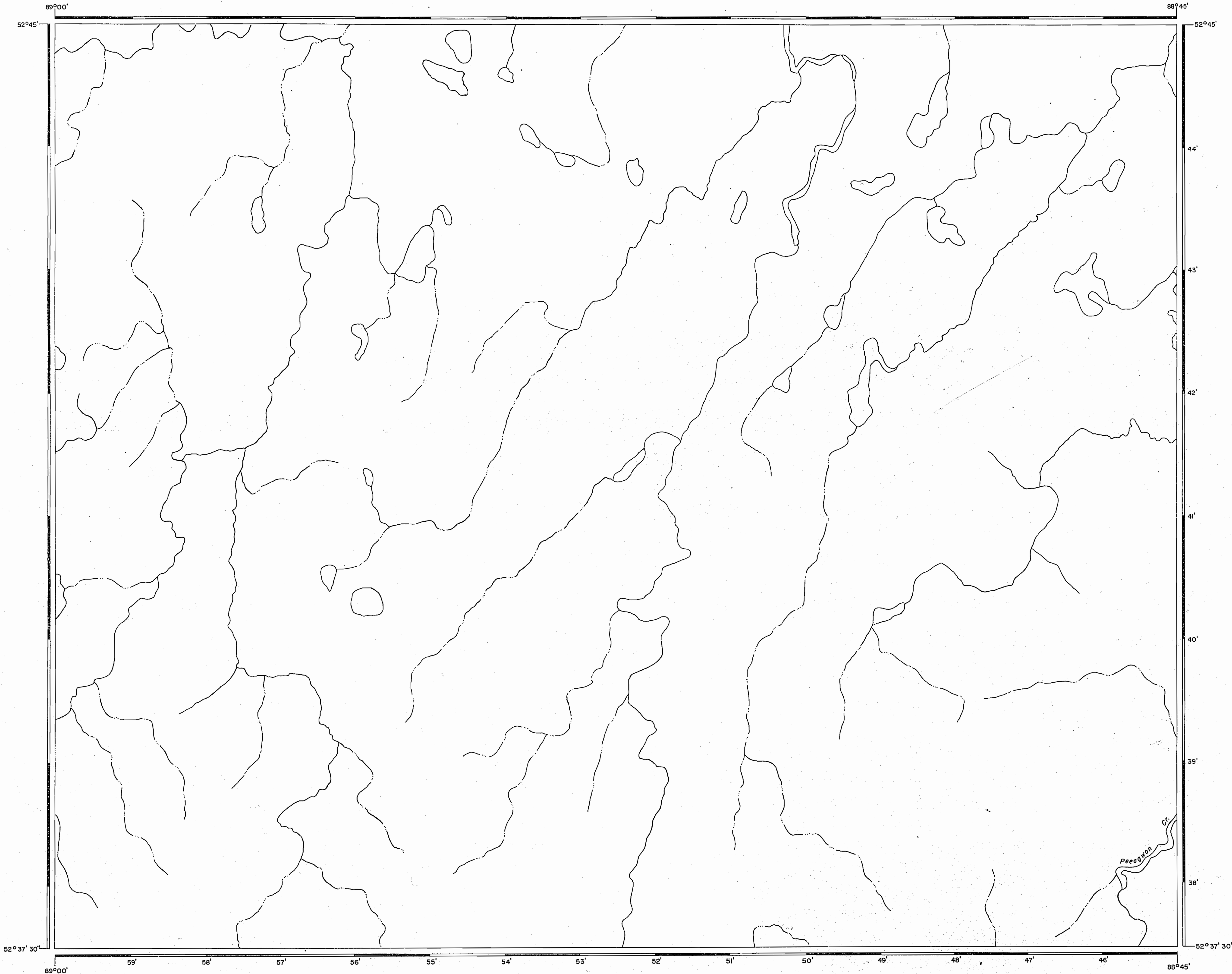
DEPARTMENT OF MINES
- ONTARIO -

N. OF PEENON G. (4.2E) & HOWE AREA 70



NIBINAMIK LAKE - M.2503

WINISK RIVER (WEST PART) G-46I



THE INFORMATION THAT APPEARS ON THIS MAP HAS BEEN COMPILED FROM VARIOUS SOURCES, AND ACCURACY IS NOT GUARANTEED. THOSE WISHING TO STAKE MINING CLAIMS SHOULD CONSULT WITH THE MINING RECORDER, MINISTRY OF NORTHERN DEVELOPMENT AND MINES, FOR ADDITIONAL INFORMATION ON THE STATUS OF THE LANDS SHOWN HEREON.

NOTICE:
This map falls within the Shibogama Interim Planning Board Area. For more information please contact the Mining Recorder.

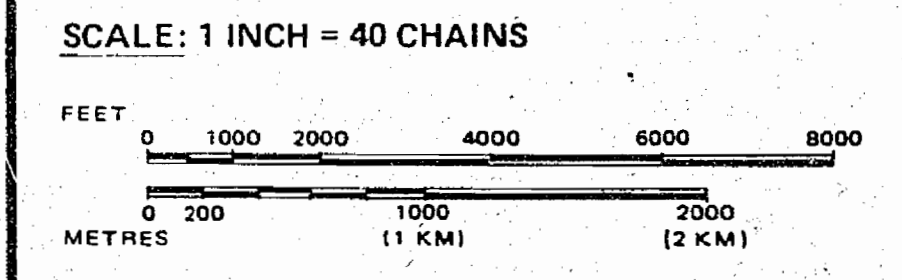
LEGEND

- HIGHWAY AND ROUTE No.
- OTHER ROADS
- TRAILS
- SURVEYED LINES:
 - TOWNSHIPS, BASE LINES, ETC.
 - LOTS, MINING CLAIMS, PARCELS, ETC.
- UNSURVEYED LINES:
 - LOT LINES
 - PARCEL BOUNDARY
 - MINING CLAIMS ETC.
- RAILWAY AND RIGHT OF WAY
- UTILITY LINES
- NON-PERENNIAL STREAM
- FLOODING OR FLOODING RIGHTS
- SUBDIVISION OR COMPOSITE PLAN
- RESERVATIONS
- ORIGINAL SHORELINE
- MARSH OR MUSKEG
- MINES
- TRAVERSE MONUMENT

DISPOSITION OF CROWN LANDS

TYPE OF DOCUMENT	SYMBOL
PATENT, SURFACE & MINING RIGHTS	
" SURFACE RIGHTS ONLY	
" MINING RIGHTS ONLY	
LEASE, SURFACE & MINING RIGHTS	
" SURFACE RIGHTS ONLY	
" MINING RIGHTS ONLY	
LICENCE OF OCCUPATION	
ORDER-IN-COUNCIL	
RESERVATION	
CANCELLED	
SAND & GRAVEL	

LAND USE PERMITS FOR COMMERCIAL TOURISM, OUTPOST CAMPS
NOTE: MINING RIGHTS IN PARCELS PATENTED PRIOR TO MAY 6, 1913, VESTED IN ORIGINAL PATENTEES BY THE PUBLIC LANDS ACT, R.S.O. 1970, CHAP. 380, SEC. 63, SUBSEC. 1.



AREA NORTH OF PEEAGWON CREEK
M.N.R. ADMINISTRATIVE DISTRICT GERALDTON
MINING DIVISION THUNDER BAY
LAND TITLES / REGISTRY DIVISION KENORA/PATRICIA PORTION

Ministry of Natural Resources
Land Management Branch

Date: JULY 1981
Number: G-352

NIBINAMIK LAKE G-343

PEEAGWON CREEK G-374

Blow-up