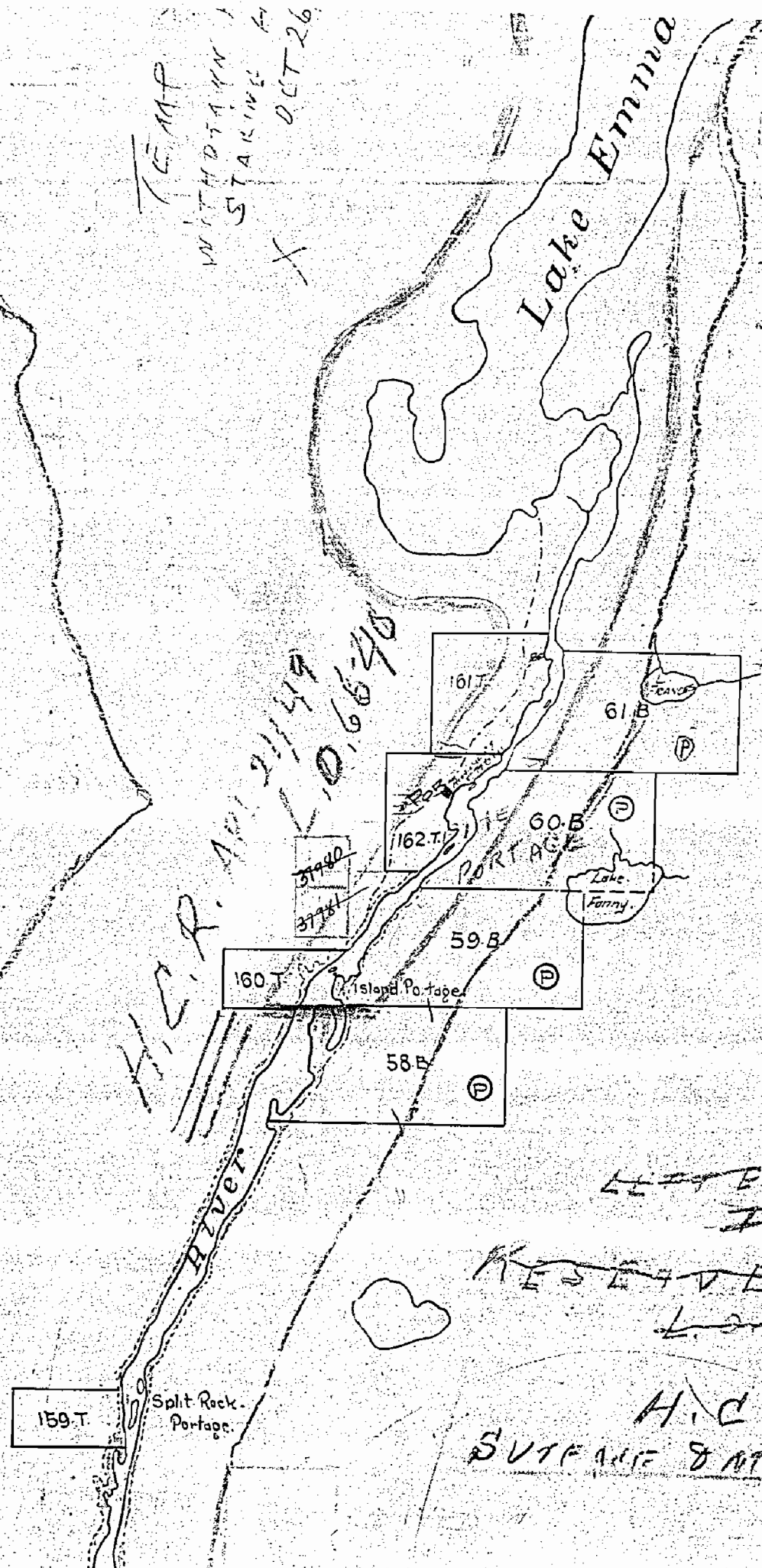


1870

TEMP
WITHDRAWN
STAKING
OCT-26



LEFT W.D. CHAM
FEB 3/48

RESERVED
L-26589

H.C.R. JAN 27/49
SURFACE & AT 100 YARDS

PURDOM TWP
(M 1870)

1940

1870

FRAZER
LAKE

1963

105987	105988	105989	105990	105991
105992	105993	105994	105995	105996
105997	105998	105999	106000	106001
106002	106003	106004	106005	106006
106007	106008	106009	106010	106011

139177	139178
139179	139180
139181	139182
139183	139184
139185	139186
139187	139188
139189	139190
139191	139192
139193	139194
139195	139196
139197	139198
139199	139200

PURDOM

VII
CON

14
13
12
11
10
9
8
7
6
5
4
3
2

50.00
49.50
49.00
48.50
48.00
47.50
47.00
46.50
46.00
45.50
45.00
44.50
44.00
43.50
43.00
42.50
42.00
41.50
41.00
40.50
40.00

5M

3M

2M

1M

LO
DAM SITE

GON

1870

Oskawe Lake - M.3045

PURDOM TWP.
&
AREA NORTH OF

DISTRICT OF
THUNDER BAY

PORT ARTHUR
MINING DIVISION

SCALE: 1-INCH = 40 CHAINS

LEGEND

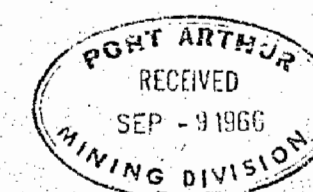
PATENTED LAND	P
CROWN LAND SALE	C.S.
LEASES	L
LOCATED LAND	Loc.
LICENSE OF OCCUPATION	L.O.
MINING RIGHTS ONLY	M.R.O.
SURFACE RIGHTS ONLY	S.R.O.
ROADS	
IMPROVED ROADS	
KING'S HIGHWAYS	
RAILWAYS	
POWER LINES	
MARSH OR MUSKEG	
MINES	
CANCELLED	C.

NOTES

400' Surface Rights Reservation around
all lakes and rivers.

Flooding on Jessie Lake & Nipigon River
to contour 750' L.O. 7754. File : 12225

1966



PLAN NO. M.1870

DEPARTMENT OF MINES
— ONTARIO —

Sprague Lake & Adgimson Twp. - M.3036

McIVOR TWP.

CHURCH TWP.

FOR STATUS REFER TO TWP. PLAN - M.1624

BOOTH TWP.

FOR STATUS REFER TO TWP. PLAN - M.1662

LEDGER TWP.

M.1793

FOR STATUS REFER TO

TWP. PLAN

Hanson Lake - M.2565

492882

1870

Oskawe Lake - M.3045

PURDOM TWP. & AREA NORTH OF

DISTRICT OF
THUNDER BAY

THUNDER BAY
MINING DIVISION

SCALE: 1-INCH = 40 CHAINS

LEGEND

PATENTED LAND	Ⓟ
CROWN LAND SALE	CS
LEASES	Ⓢ
LOCATED LAND	LOC
LICENSE OF OCCUPATION	LO
MINING RIGHTS ONLY	MRO
SURFACE RIGHTS ONLY	SRO
ROADS	—
IMPROVED ROADS	—
KING'S HIGHWAYS	—
RAILWAYS	—
POWER LINES	—
MARSH OR MUSKEG	—
MINES	✕
CANCELLED	—

NOTES

400' Surface Rights Reservation around
all lakes and rivers

Flooding on Jessie Lake & Nipigon River
to contour 750' L.O. 7754. File : 12225.

January 31, 1947

1977

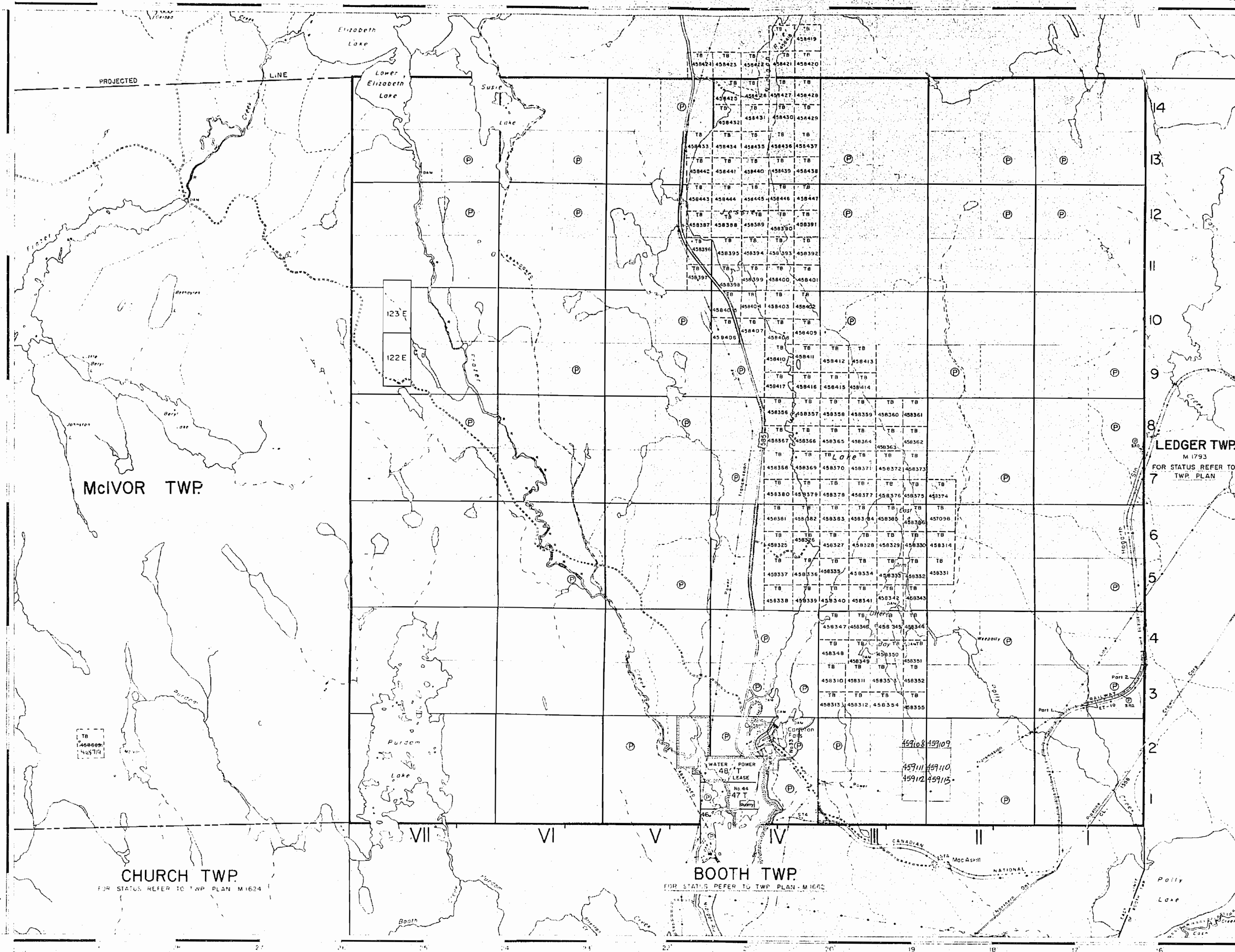
NIPIGON DISTRICT
NATIONAL TOPOGRAPHIC SERIES 52 H 1

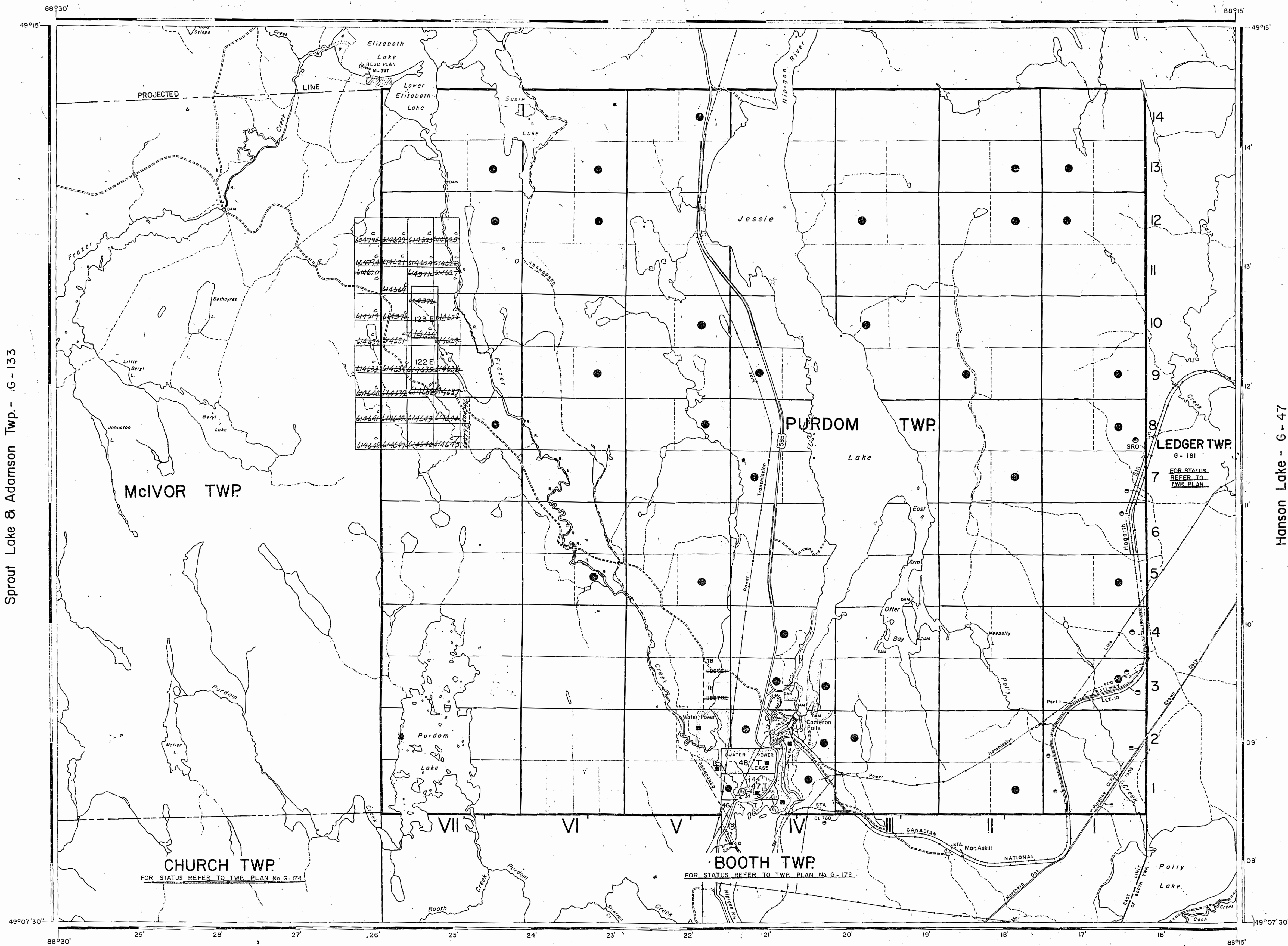
PLAN NO. M.1870

ONTARIO
MINISTRY OF NATURAL RESOURCES
SURVEYS AND MAPPING BRANCH

Sprout Lake & Adamson Twp. - M.3036

Hanson Lake - M.2565





THE SURFACE RIGHTS LYING WITHIN 4025 ft. OF THE CENTRE LINE OF THE TRANS CANADA RAILWAY RIGHT-OF-WAY ARE WITHDRAWN FROM STAKING FOR PROSPECTING, SALE OR LEASE BY ORDER W-01/91/ONT. DATED SEPT. 20, 1991. SECTION 112 OF THE NATIONAL ENERGY ACT APPLIES TO THIS AREA

THE INFORMATION THAT APPEARS ON THIS MAP HAS BEEN COMPILED FROM VARIOUS SOURCES, AND ACCURACY IS NOT GUARANTEED. THOSE WISHING TO STAKE MINING CLAIMS SHOULD CONSULT WITH THE MINING RECORDER, MINISTRY OF NORTHERN DEVELOPMENT AND MINES, FOR ADDITIONAL INFORMATION ON THE STATUS OF THE LANDS SHOWN HEREON.

Thunder Bay Mining Division
JUL 11 1981
RECEIVED

THE SURFACE RIGHTS LYING WITHIN 40.25 m. OF THE CENTER LINE OF THE TRANS-CANADA PIPELINE RIGHT-OF-WAY ARE WITHDRAWN FROM STAKING OUT, PROSPECTING, SALE OR LEASE BY ORDER W-01/91/ONT, DATED SEPT. 20, 1991. SECTION 112 OF THE NATIONAL ENERGY ACT APPLIES TO THIS AREA.

THE INFORMATION THAT APPEARS ON THIS MAP HAS BEEN COMPILED FROM VARIOUS SOURCES AND ACCURACY IS NOT GUARANTEED. THOSE WISHING TO STAKE MINING CLAIMS SHOULD CONSULT WITH THE MINING RECORDER, MINISTRY OF NORTHERN DEVELOPMENT AND MINES, FOR ADDITIONAL INFORMATION ON THE STATUS OF THE LANDS SHOWN HEREON.

LEGEND

- PATENT, SURFACE AND MINING RIGHTS ●
" , SURFACE RIGHTS ONLY ○
" , MINING RIGHTS ONLY ○
LEASE, SURFACE AND MINING RIGHTS ■
" , SURFACE RIGHTS ONLY ■
" , MINING RIGHTS ONLY ■
LICENCE OF OCCUPATION ▼
- ROADS
IMPROVED ROADS
KING'S HIGHWAYS
RAILWAYS
POWER LINES
MARSH OR MUSKEG
MINES
CANCELLED
LAND USE PERMITS FOR COMMERCIAL TOURISM/OUTPOST CAMPS. ✓

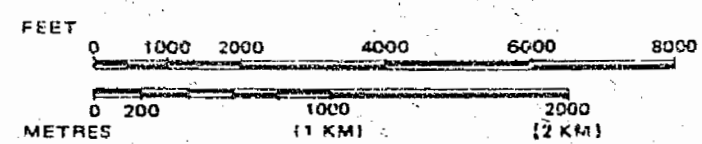
NOTES

Flooding on Jessie Lake & Nipigon River to contour elevation 750' L.O. 7754 File 12225

SAND & GRAVEL

- ① QUARRY
② M.T.C. PIT No. 2C-48
③ MINING RIGHTS WITHDRAWN FROM STAKING, Order W-TB-88/96 NWR, Nov 27/96, Proposed Conservation Reserve.

SCALE: 1 INCH = 40 CHAINS



AREA
**NORTH OF
PURDOM TOWNSHIP**
M.N.R. ADMINISTRATIVE DISTRICT
NIPIGON
MINING DIVISION
THUNDER BAY
LAND TITLES / REGISTRY DIVISION
THUNDER BAY

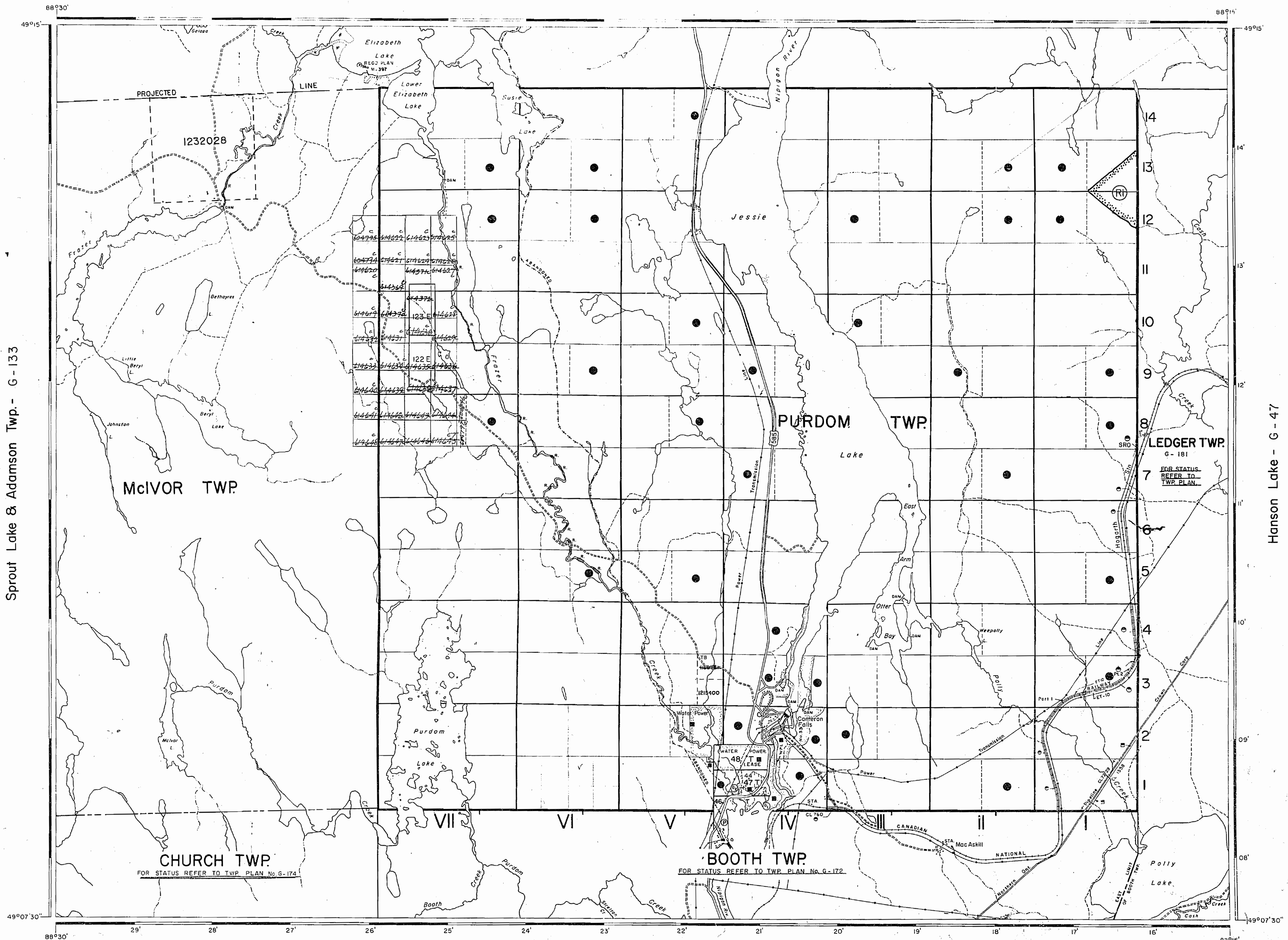


Ministry of Natural Resources
Land Management Branch

Date FEBRUARY, 1981

Number

G-97



Sprout Lake & Adamson Twp. - G-133

Hanson Lake - G-47

THE SURFACE RIGHTS LYING WITHIN 40.25 m. OF THE CENTER LINE OF THE TRANS CANADA PIPELINE RIGHT-OF-WAY ARE WITHDRAWN FROM STAKING OUT, PROSPECTING, SALE OR LEASE BY ORDER W-01/91/ONT, DATED SEPT. 20, 1991. SECTION 112 OF THE NATIONAL ENERGY ACT APPLIES TO THIS AREA.

THE INFORMATION THAT APPEARS ON THIS MAP HAS BEEN COMPILED FROM VARIOUS SOURCES, AND ACCURACY IS NOT GUARANTEED. THOSE WISHING TO STAKE MINING CLAIMS SHOULD CONSULT WITH THE MINING RECORDER, MINISTRY OF NORTHERN DEVELOPMENT AND MINES, FOR ADDITIONAL INFORMATION ON THE STATUS OF THE LANDS SHOWN HEREON.

LEGEND

- PATENT, SURFACE AND MINING RIGHTS ●
 " , SURFACE RIGHTS ONLY ○
 " , MINING RIGHTS ONLY ○
 LEASE, SURFACE AND MINING RIGHTS ■
 " , SURFACE RIGHTS ONLY ■
 " , MINING RIGHTS ONLY ■
 LICENCE OF OCCUPATION ▽
- ROADS
 IMPROVED ROADS ———
 KING'S HIGHWAYS ———
 RAILWAYS ———
 POWER LINES ———
 MARSH OR MUSKEG ———
 MINES ———
 CANCELLED ———
 LAND USE PERMITS FOR COMMERCIAL TOURISM/OUTPOST CAMPS. ✓


NOTES

Flooding on Jessie Lake & Nipigon River to contour elevation 750' L.O. 7754 File 12225

SAND & GRAVEL

- ① QUARRY
 ② M.T.C. PIT No. 2C-48
 ③ MINING RIGHTS WITHDRAWN FROM STAKING. Order W-TB-88/96 NWR, Nov 27/96, Proposed Conservation Reserve.

SCALE: 1 INCH = 40 CHAINS



AREA

**NORTH OF
PURDOM TOWNSHIP**

M.N.R. ADMINISTRATIVE DISTRICT

NIPIGON

MINING DIVISION

THUNDER BAY

LAND TITLES / REGISTRY DIVISION

THUNDER BAY



Ministry of
Natural
Resources
Land
Management
Branch

Date FEBRUARY, 1991

Number HPA 3/81

G-97

Sprout Lake & Adamson Twp. - G-133

Hanson Lake - G-47