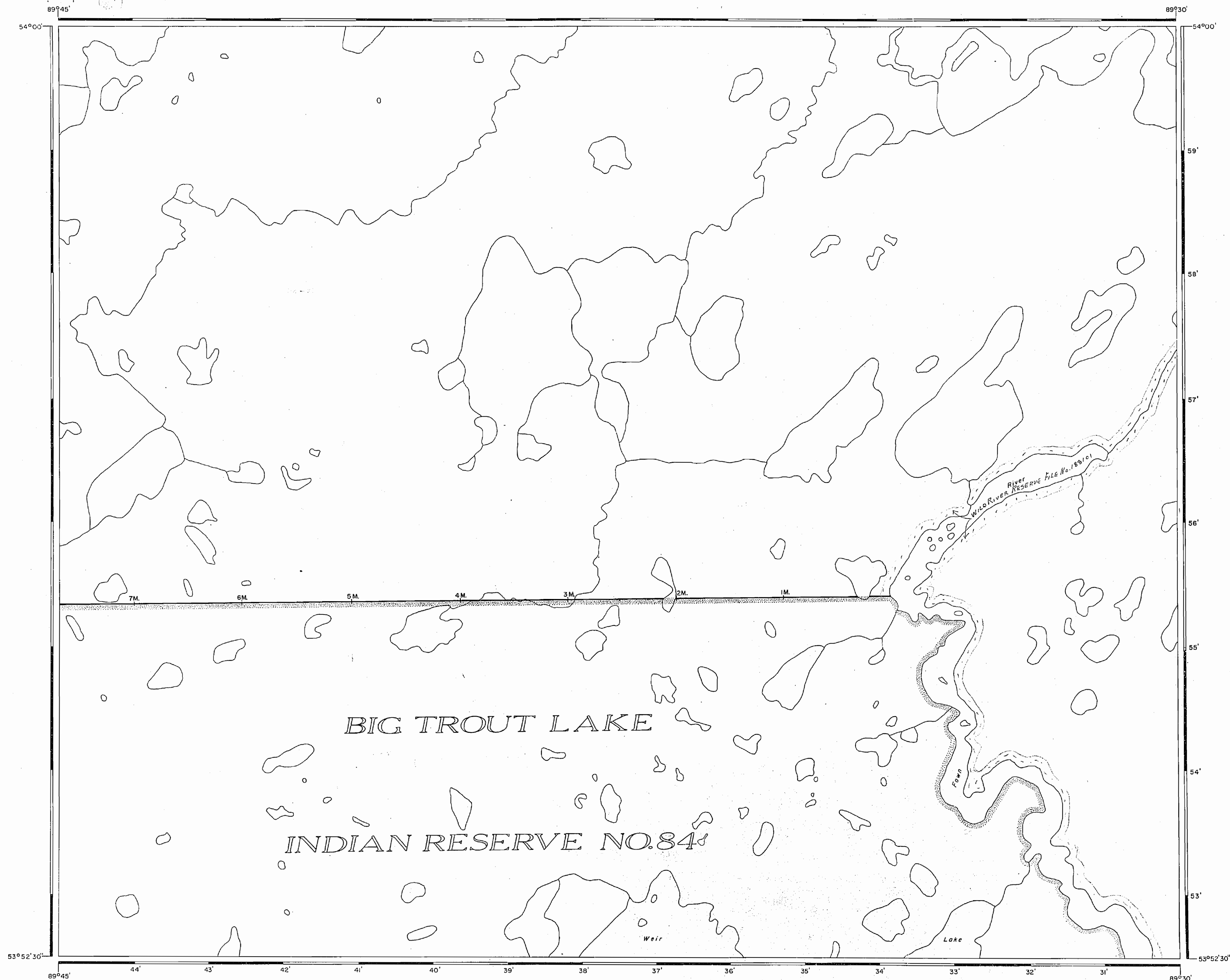


North-East of Big Trout Lake Area-M.2240



Sandybank Lake Area - M.2207

AREA OF

NORTH OF SANDYBANK LAKE

DISTRICT OF
KENORA
PATRICIA PORTION

PATRICIA
MINING DIVISION

SCALE: 1-INCH = 40 CHAINS

LEGEND

PATENTED LAND	Ⓟ
CROWN LAND SALE	C.S.
LEASES	Ⓛ
LOCATED LAND	Loc.
LICENSE OF OCCUPATION	L.O.
MINING RIGHTS ONLY	M.R.O.
SURFACE RIGHTS ONLY	S.R.O.
ROADS	—
IMPROVED ROADS	—
KING'S HIGHWAYS	—
RAILWAYS	—
POWER LINES	—
MARSH OR MUSKEG	—
MINES	✕
CANCELLED	C.

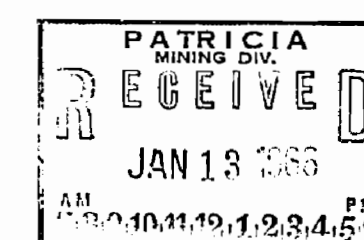

NOTES

400' Reserve around all Lakes & Rivers
to Dept. of Lands & Forests.

NOT TO BE USED FOR SURVEY PURPOSES

Approximate location of the boundaries of the
Indian Reserve No. 84 shown thus: —

All lands within the Reserve are controlled
by the Dept. of Indian Affairs in Ottawa.




G-2151
PLAN NO. M.2206


DEPARTMENT OF MINES

— ONTARIO —

NOTES

400' surface right of reservation along the shores of all lakes and rivers.

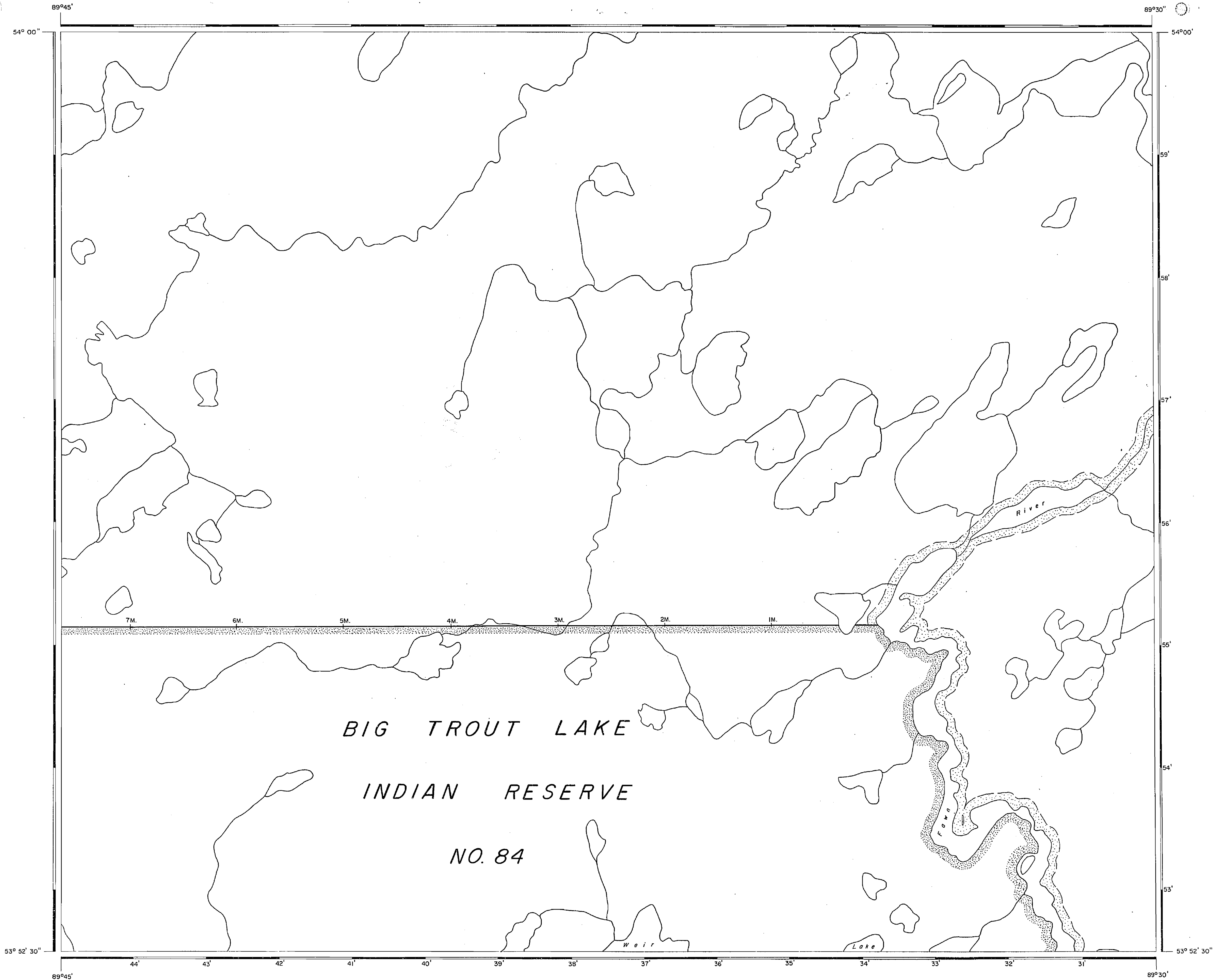
Approximate location of the northern boundary of the Indian Reserve No.84 shown thus: 

Wild River Reserve File No.188101 shown thus: 

All lands within the Indian Reserve are controlled by the Dept. of Indian Affairs in Ottawa.

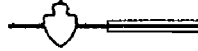
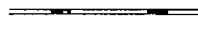
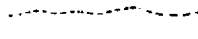




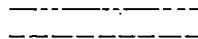








GOOSE RIVER SOUTH EAST PART M.3225

NORTH EAST OF BIG TROUT LAKE AREA M.2240













#3

LEGEND

HIGHWAY AND ROUTE No.	
OTHER ROADS	
TRAILS	
SURVEYED LINES:	
TOWNSHIPS, BASE LINES, ETC.	
LOTS, MINING CLAIMS, PARCELS, ETC.	
UNSURVEYED LINES:	
LOT LINES	
PARCEL BOUNDARY	
MINING CLAIMS ETC.	
RAILWAY AND RIGHT OF WAY	
UTILITY LINES	
NON-PERENNIAL STREAM	
FLOODING OR FLOODING RIGHTS	
SUBDIVISION	
ORIGINAL SHORELINE	
MARSH OR MUSKEG	
MINES	

DISPOSITION OF CROWN LANDS

TYPE OF DOCUMENT	SYMBOL
PATENT, SURFACE & MINING RIGHTS	
.. SURFACE RIGHTS ONLY	
.. MINING RIGHTS ONLY	
LEASE, SURFACE & MINING RIGHTS	
.. SURFACE RIGHTS ONLY	
.. MINING RIGHTS ONLY	
LICENCE OF OCCUPATION	
CROWN LAND SALE	CS
ORDER-IN-COUNCIL	OC
RESERVATION	
CANCELLED	
SAND & GRAVEL	

SCALE: 1 INCH 40 CHAINS
FEET 0 500 1000 2000 4000 6000 8000
METRES 0 200 400 600 800 1000 1200 1400 1600 1800 2000

ACRES 40
HECTARES 16

AREA
NORTH OF
SANDYBANK LAKE
DISTRICT KENORA
PATRICIA PORTION
MINING DIVISION
PATRICIA

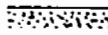
Ministry of Natural Resources
Ontario Surveys and Mapping Branch
Date April 10, 73.
National Topographical Series
53H13

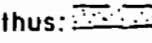
Plan No.
M.2206

DATE OF ISSUE
April 19 1976

NOTES

400' surface rights reservation along the shores
of all lakes and rivers.

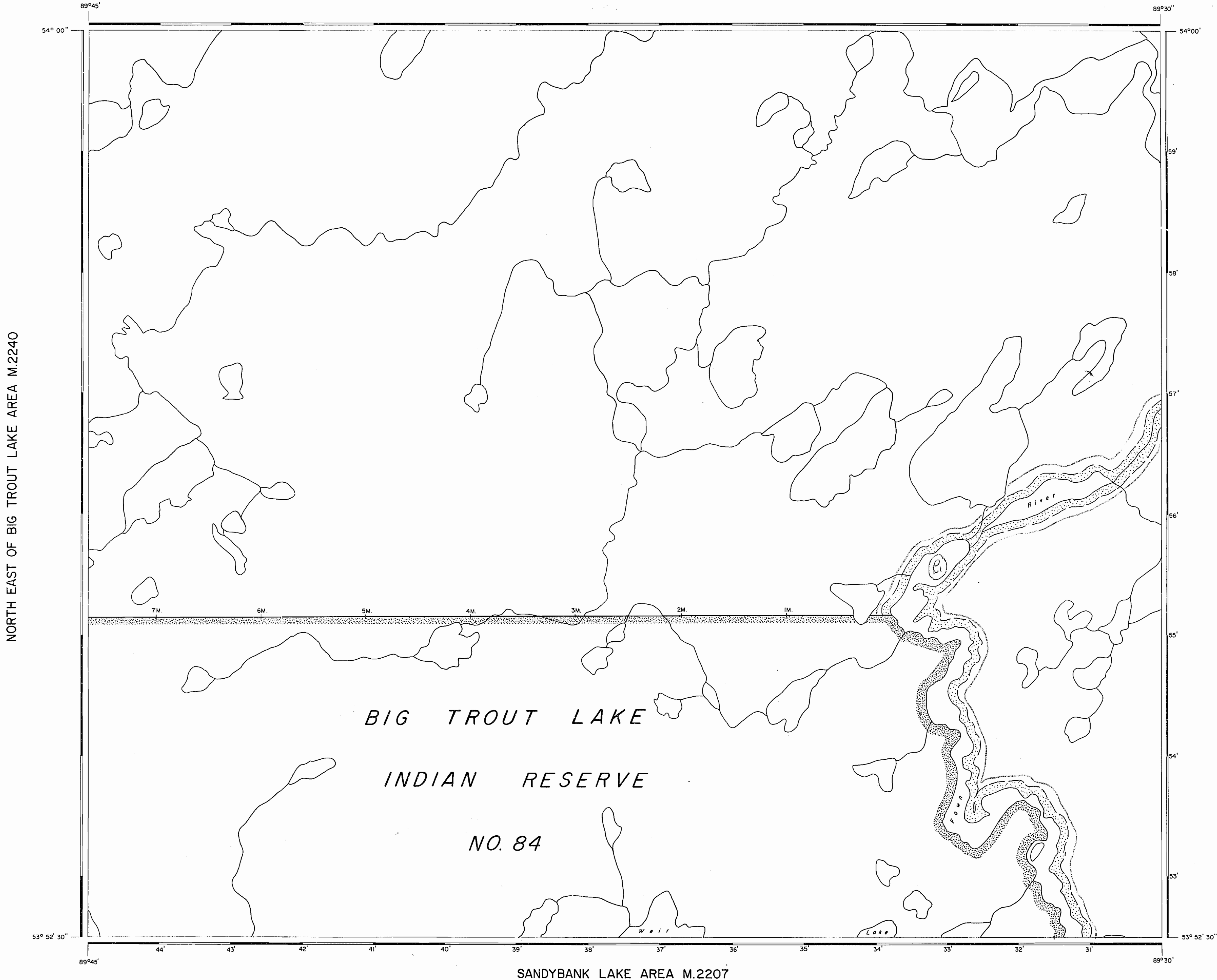
Approximate location of the northern boundary
of the Indian Reserve No.84 shown thus: 

Wild River Reserve File No.188101 shown thus: 

All lands within the Indian Reserve are controlled
by the Dept. of Indian Affairs in Ottawa.







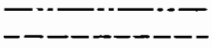









*R1 040/03 Aug 22/53 188530 M.R.S.
+ Candidate's Rule
+ Mineral Exploration Allowed via Exploratory
License of Occupation*

GOOSE RIVER SOUTH EAST PART M.3225















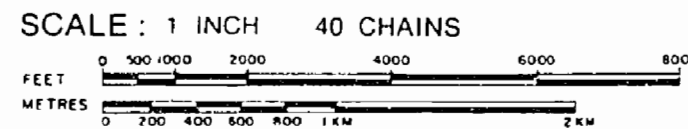
NORTH EAST OF BIG TROUT LAKE AREA M.2240

LEGEND

HIGHWAY AND ROUTE No.	
OTHER ROADS	
TRAILS	
SURVEYED LINES:	
TOWNSHIPS, BASE LINES, ETC.	
LOTS, MINING CLAIMS, PARCELS, ETC.	
UNSURVEYED LINES:	
LOT LINES	
PARCEL BOUNDARY	
MINING CLAIMS ETC.	
RAILWAY AND RIGHT OF WAY	
UTILITY LINES	
NON-PERENNIAL STREAM	
FLOODING OR FLOODING RIGHTS	
SUBDIVISION	
ORIGINAL SHORELINE	
MARSH OR MUSKEG	
MINES	

DISPOSITION OF CROWN LANDS

TYPE OF DOCUMENT	SYMBOL
PATENT, SURFACE & MINING RIGHTS	
SURFACE RIGHTS ONLY	
MINING RIGHTS ONLY	
LEASE SURFACE & MINING RIGHTS	
SURFACE RIGHTS ONLY	
MINING RIGHTS ONLY	
LICENCE OF OCCUPATION	
CROWN LAND SALE	
ORDER-IN-COUNCIL	
RESERVATION	
CANCELLED	
SAND & GRAVEL	





ACRES	HECTARES
40	16

AREA
NORTH OF
SANDYBANK LAKE
DISTRICT
KENORA
PATRICIA PORTION
MINING DIVISION
PATRICIA

NOTES


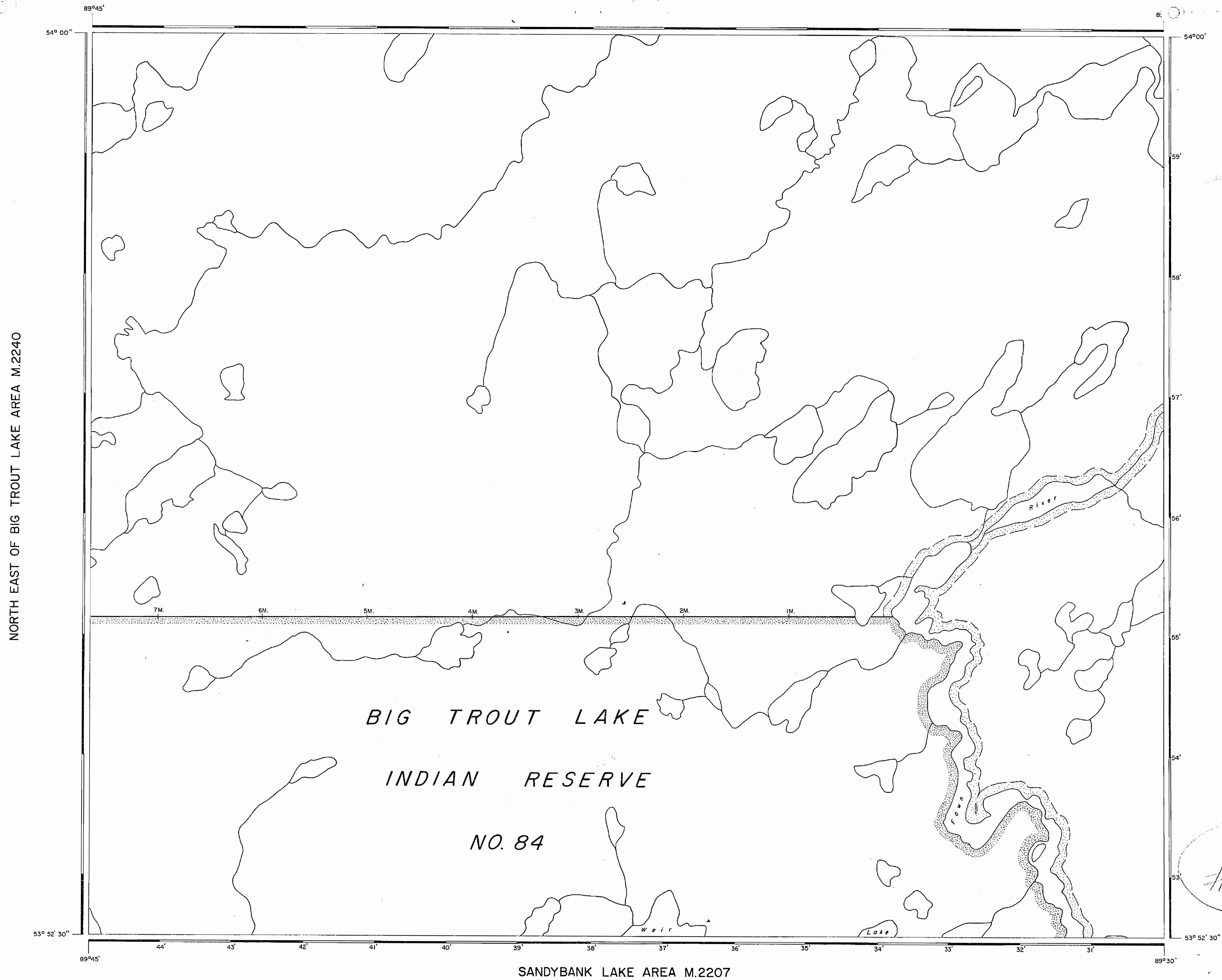
400' surface rights reservation along the shores
of all lakes and rivers.

Approximate location of the northern boundary
of the Indian Reserve No.84 shown thus: 

Wild River Reserve File No.188101 shown thus: 

All lands within the Indian Reserve are controlled
by the Dept. of Indian Affairs in Ottawa.

GOOSE RIVER SOUTH EAST PART M.3225



REFERENCES

AREAS WITHDRAWN FROM DISPOSITION

M.R.O. MINING RIGHTS ONLY
S.R.O. SURFACE RIGHTS ONLY
M.S. MINING AND SURFACE RIGHTS

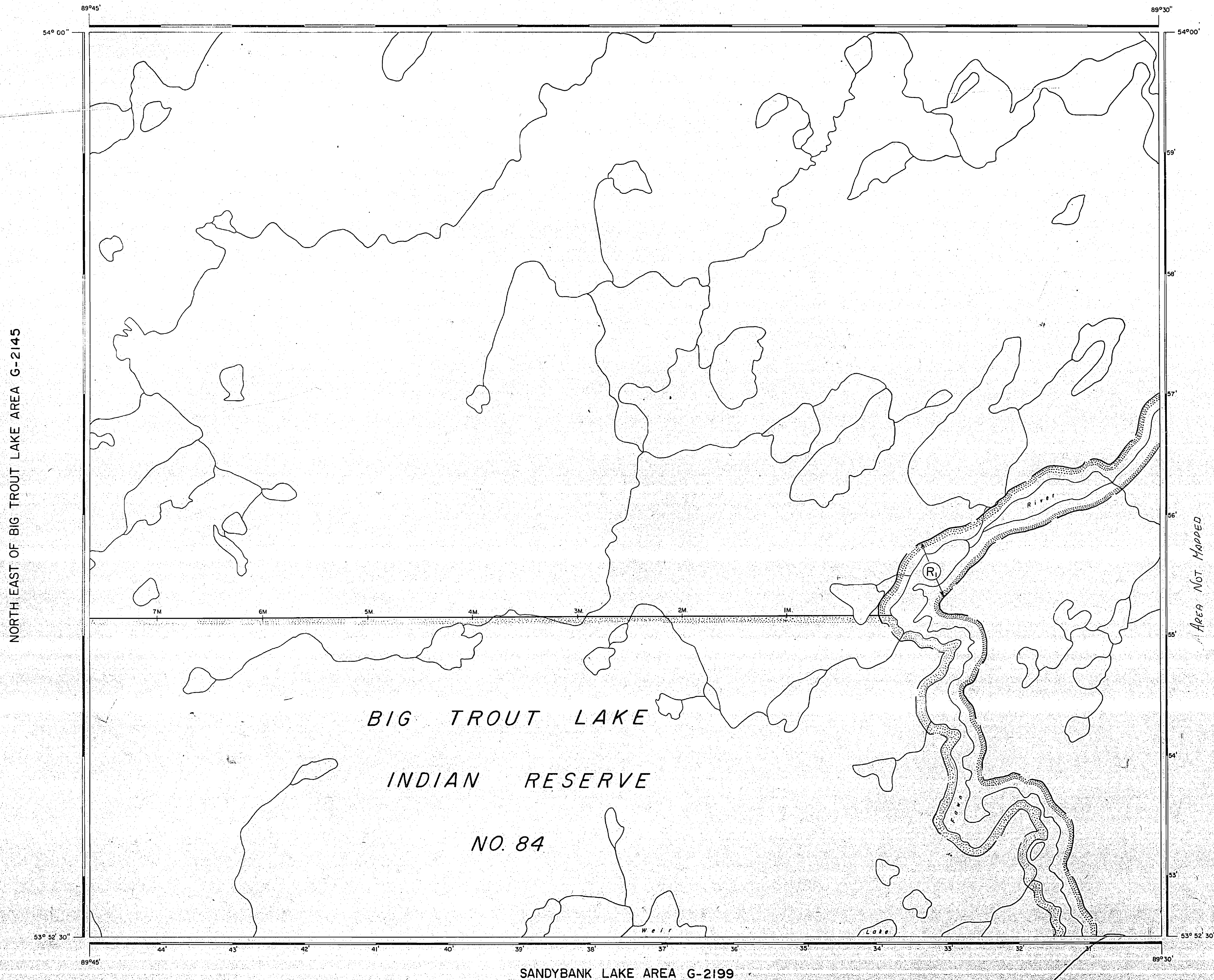
Description	Order No.	Date	Disposition	File
PARK RESERVE	W 40/83	8/23/83	M.S.	108538

Approximate location of the northern boundary of the Indian Reserve No 84 shown thus:

Wild River Reserve File No. 186101 shown thus:

All lands within the Indian Reserve are controlled by the Dept. of Indian Affairs in Ottawa.

GOOSE RIVER SOUTH EAST PART G-2052



NORTH EAST OF BIG TROUT LAKE AREA G-2145

Area Not Mapped

BIG TROUT LAKE

INDIAN RESERVE

NO. 84

SANDYBANK LAKE AREA G-2199

LEGEND

HIGHWAY AND ROUTE No.
 OTHER ROADS
 TRAILS
 SURVEYED LINES:
 TOWNSHIPS, BASE LINES, ETC.
 LOTS, MINING CLAIMS, PARCELS, ETC.
 UNSURVEYED LINES:
 LOT LINES
 PARCEL BOUNDARY
 MINING CLAIMS ETC.
 RAILWAY AND RIGHT OF WAY
 UTILITY LINES
 NON-PERENNIAL STREAM
 FLOODING OR FLOODING RIGHTS
 SUBDIVISION OR COMPOSITE PLAN
 RESERVATIONS
 ORIGINAL SHORELINE
 MARSH OR MUSKEG
 MINES
 TRAVERSE MONUMENT

DISPOSITION OF CROWN LANDS


TYPE OF DOCUMENT	SYMBOL
PATENT, SURFACE & MINING RIGHTS	
" SURFACE RIGHTS ONLY	
" MINING RIGHTS ONLY	
LEASE, SURFACE & MINING RIGHTS	
" SURFACE RIGHTS ONLY	
" MINING RIGHTS ONLY	
LICENCE OF OCCUPATION	
ORDER-IN-COUNCIL	
RESERVATION	
CANCELLED	
SAND & GRAVEL	

NOTE: MINING RIGHTS IN PARCELS PATENTED PRIOR TO MAY 8, 1913, VESTED IN ORIGINAL PATENTEE BY THE PUBLIC LANDS ACT, R.S.O. 1970, CHAP. 380, SEC. 63, SUBSEC. 1.

* Mining Exploration and Exploration, Section of Occupation

THE INFORMATION THAT APPEARS ON THIS MAP HAS BEEN COMPILED FROM VARIOUS SOURCES, AND ACCURACY IS NOT GUARANTEED. THOSE WISHING TO STAKE MINING CLAIMS SHOULD CONSULT WITH THE MINING RECORDER, MINISTRY OF NORTHERN DEVELOPMENT AND MINES, FOR ADDITIONAL INFORMATION ON THE STATUS OF THE LANDS SHOWN HEREON.

SCALE: 1 INCH = 40 CHAINS



AREA NORTH OF
SANDYBANK LAKE
 M.N.R. ADMINISTRATIVE DISTRICT
SIoux LOOKOUT
 MINING DIVISION
PATRICIA
 LAND TITLES / REGISTRY DIVISION
KENORA (PATRICIA PORTION)

Ministry of Natural Resources
 Land Management Branch

Date FEBRUARY, 1984

Number
G-2151

