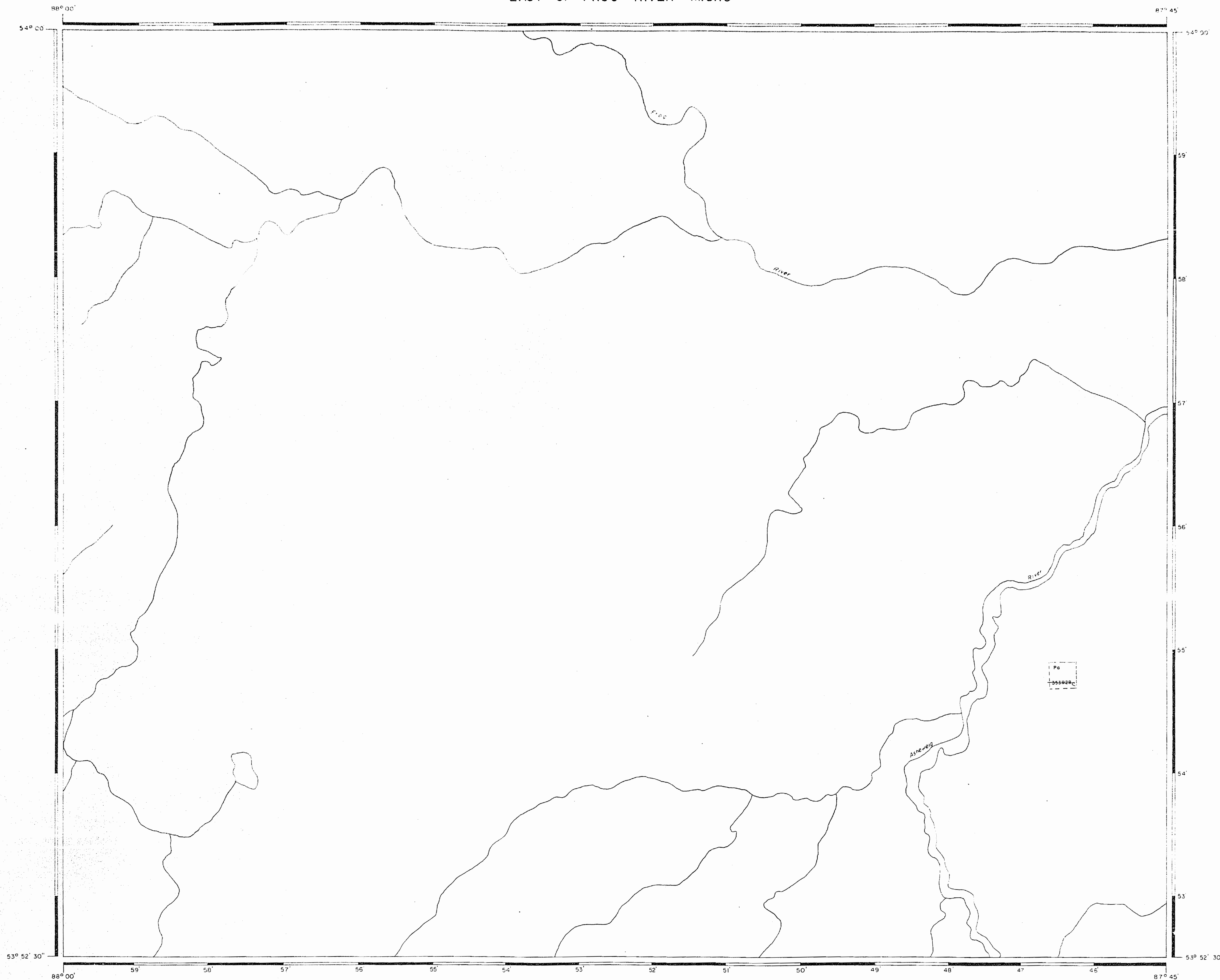


EAST OF FROG RIVER M.3110



SOURDOUGH RAPIDS M.3237

AREA OF
NORTH OF
SOURDOUGH
RAPIDS
DISTRICT OF
KENORA
PATRICIA PORTION

THUNDER BAY
MINING DIVISION

SCALE: 1-INCH = 40 CHAINS

LEGEND

PATENTED LAND (P) or (O)
PATENTED FOR SURFACE RIGHTS ONLY (P) or (O)
LEASES (L.O.)
LICENSE OF OCCUPATION (L.O.)
CROWN LAND SALE (C.S.)
LOCATED LAND (Loc.)
CANCELLED (C.)
MINING RIGHTS ONLY (M.R.O.)
SURFACE RIGHTS ONLY (S.R.O.)
HIGHWAY & ROUTE No. (Hwy. No.)
ROADS (Rd.)
TRAILS (Tr.)
RAILWAYS (Rly.)
POWER LINES (P.L.)
MARSH OR MUSKEG (M.)
MINES (X)

*used only with summer resort locations or when space is limited

NOTES

400 Surface Rights Reservation Around the Shores of All Lakes and Rivers

1977

6353

GERALDTON DIST APR 20/77
NATIONAL TOPOGRAPHIC SERIES 43E13

PLAN NO. M. 3238

ONTARIO
MINISTRY OF NATURAL RESOURCES
SURVEYS AND MAPPING BRANCH

3238

EAST OF FROG RIVER M.3110

87° 45'

54° 00'

59'

58'

57'

56'

55'

54'

53'

53° 52' 30"

87° 45'

88° 00'

54° 00'

53° 52' 30"

88° 00'

59'

58'

57'

56'

55'

54'

53'

52'

51'

50'

49'

48'

47'

46'

SOURDOUGH RAPIDS M.3237

AREA OF

NORTH OF
SOURDOUGH
RAPIDSDISTRICT OF
KENORA
PATRICIA PORTIONPATRICIA
MINING DIVISION

SCALE: 1-INCH = 40 CHAINS

LEGEND

PATENTED LAND
PATENTED FOR SURFACE RIGHTS ONLY
LEASES
LICENSE OF OCCUPATION
CROWN LAND SALE
LOCATED LAND
CANCELLED
MINING RIGHTS ONLY
SURFACE RIGHTS ONLY
HIGHWAY & ROUTE No.
ROADS
TRAILS
RAILWAYS
POWER LINES
MARSH OR MUSKEG
MINES

Ⓟ or Ⓢ
Ⓛ
L.O.
C.S.
Loc.
C.
M.R.O.
S.R.O.
17
X

*used only with summer resort locations or when
space is limited

NOTES

400' Surface Rights Reservation Around the Shores of All Lakes
and Rivers

GREENSTONE RAPIDS M.3239

1972

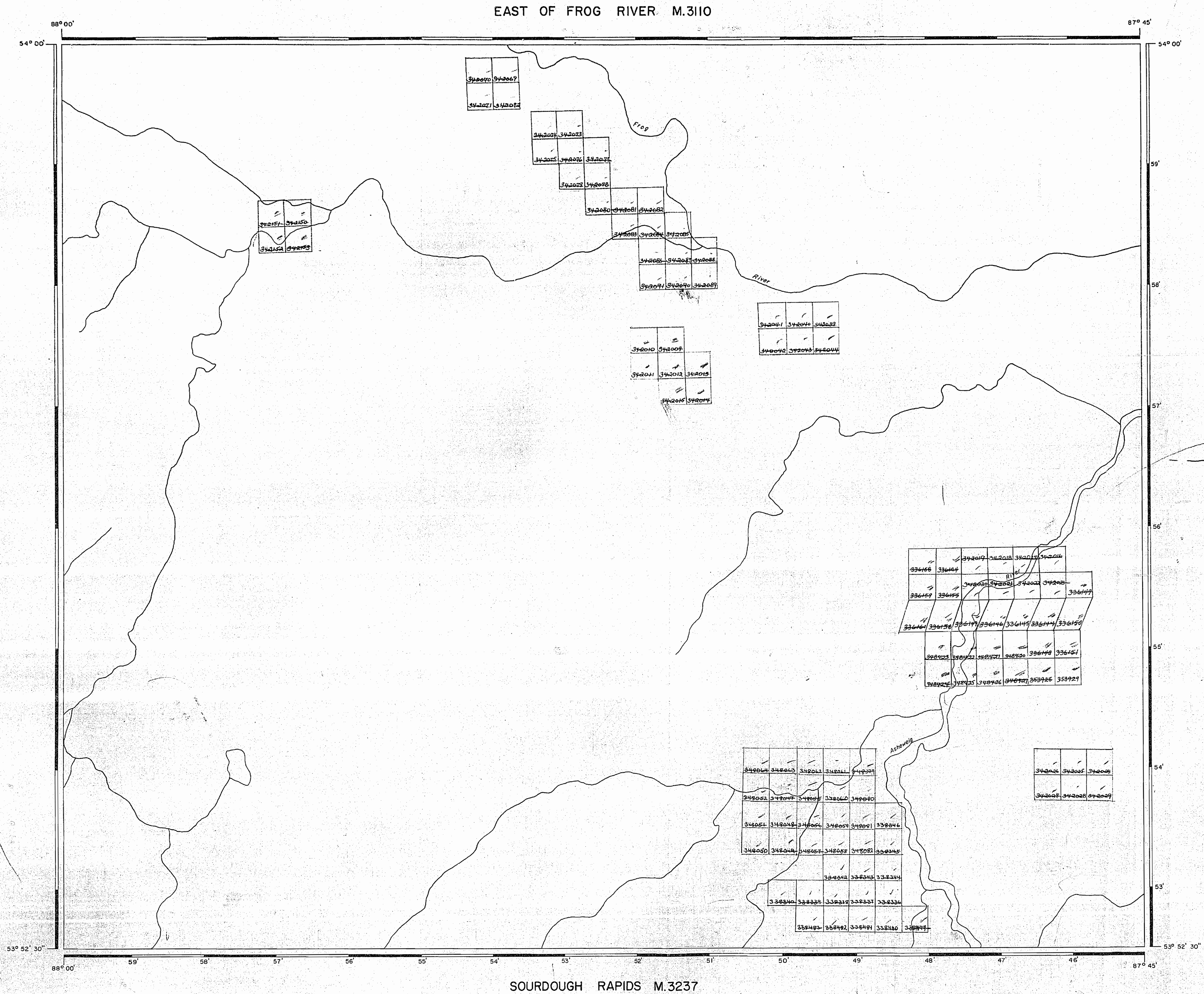
GER.
NATIONAL TOPOGRAPHIC SERIES 43E13

PLAN NO. M. 3238

ONTARIO
DEPARTMENT OF MINES
AND NORTHERN AFFAIRS

534674 Blow up

W. of Greenstone Rapids (3538)



AREA OF
NORTH OF
SOURDOUGH
RAPIDS
DISTRICT OF
KENORA
PATRICIA PORTION
PATRICIA
MINING DIVISION
SCALE: 1-INCH=40 CHAINS

LEGEND

PATENTED LAND
PATENTED FOR SURFACE RIGHTS ONLY
LEASES
LICENSE OF OCCUPATION
CROWN LAND SALE
LOCATED LAND
CANCELLED
MINING RIGHTS ONLY
SURFACE RIGHTS ONLY
HIGHWAY & ROUTE No.
ROADS
TRAILS
RAILWAYS
POWER LINES
MARSH OR MUSKEG
MINES

① or ②
③
④
⑤
⑥
⑦
⑧
⑨
⑩
⑪
⑫
⑬
⑭
⑮
⑯
⑰
⑱
⑲
⑳
㉑
㉒
㉓
㉔
㉕
㉖
㉗
㉘
㉙
㉚
㉛
㉜
㉝
㉞
㉟
㊱
㊲
㊳
㊴
㊵
㊶
㊷
㊸
㊹
㊺
㊻
㊼
㊽
㊾
㊿

* used only with summer resort locations or when space is limited

NOTES
400' Surface Rights Reservation Around the Shores of All Lakes and Rivers

1972

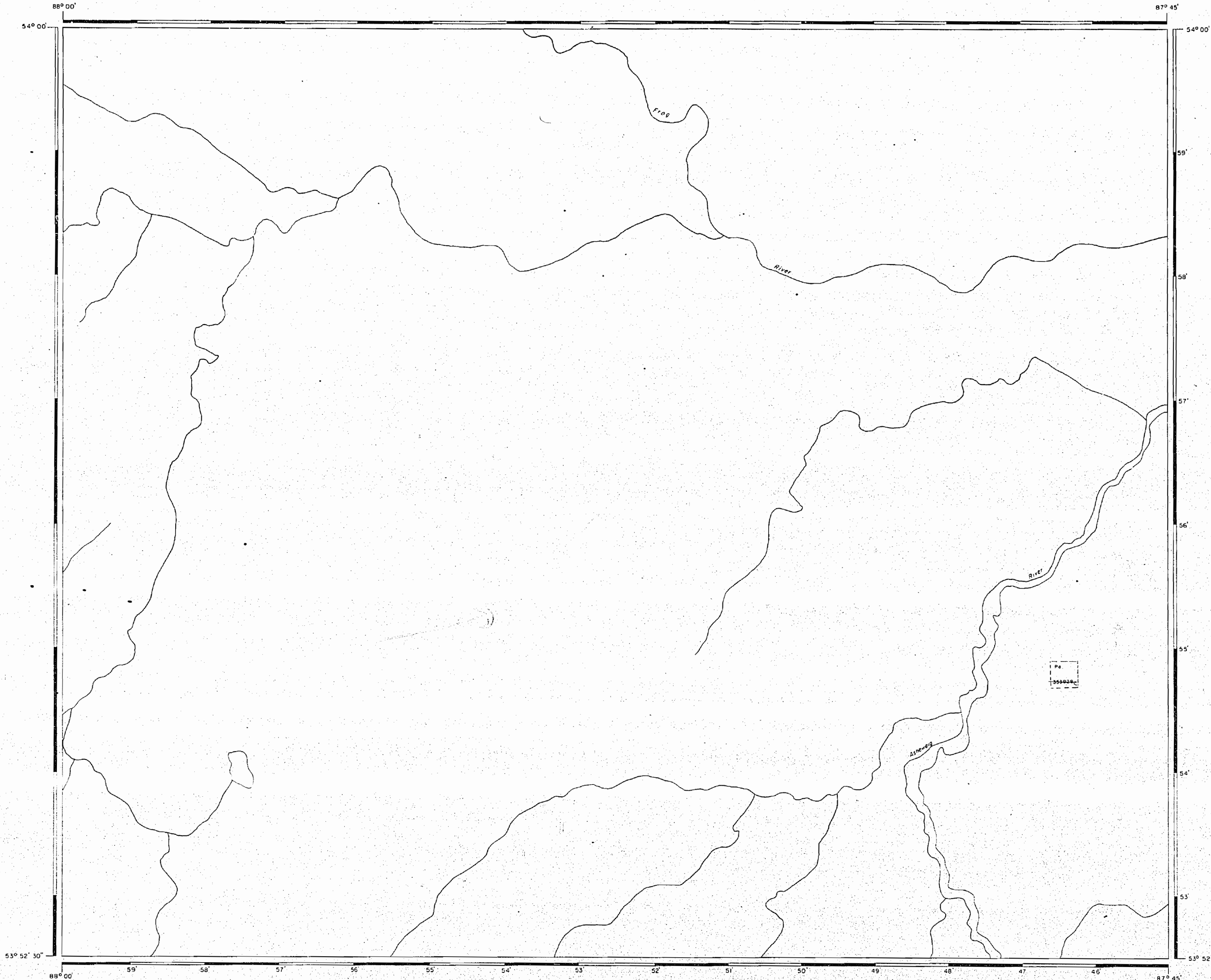
6353 ① GER
NATIONAL TOPOGRAPHIC SERIES 43E13

PLAN NO. M. 3238

ONTARIO
DEPARTMENT OF MINES
AND NORTHERN AFFAIRS

3238

EAST OF FROG RIVER M.3110



AREA OF
NORTH OF
SOURDOUGH
RAPIDS
DISTRICT OF
KENORA
PATRICIA PORTION
THUNDER BAY
MINING DIVISION
SCALE: 1-INCH = 40 CHAINS

LEGEND

PATENTED LAND
PATENTED FOR SURFACE RIGHTS ONLY
LEASES
LICENSE OF OCCUPATION
CROWN LAND SALE
LOCATED LAND
CANCELLED
MINING RIGHTS ONLY
SURFACE RIGHTS ONLY
HIGHWAY & ROUTE No.
ROADS
TRAILS
RAILWAYS
POWER LINES
MARSH OR MUSKEG
MINES

P or
L.O.
C.S.
Loc.
C.
M.R.O.
S.R.O.

*used only with summer resort locations or when space is limited

NOTES

400' Surface Rights Reservation Around the Shores of All Lakes and Rivers

1977

GERALDTON DIST APR. 20/77
NATIONAL TOPOGRAPHIC SERIES 43E13

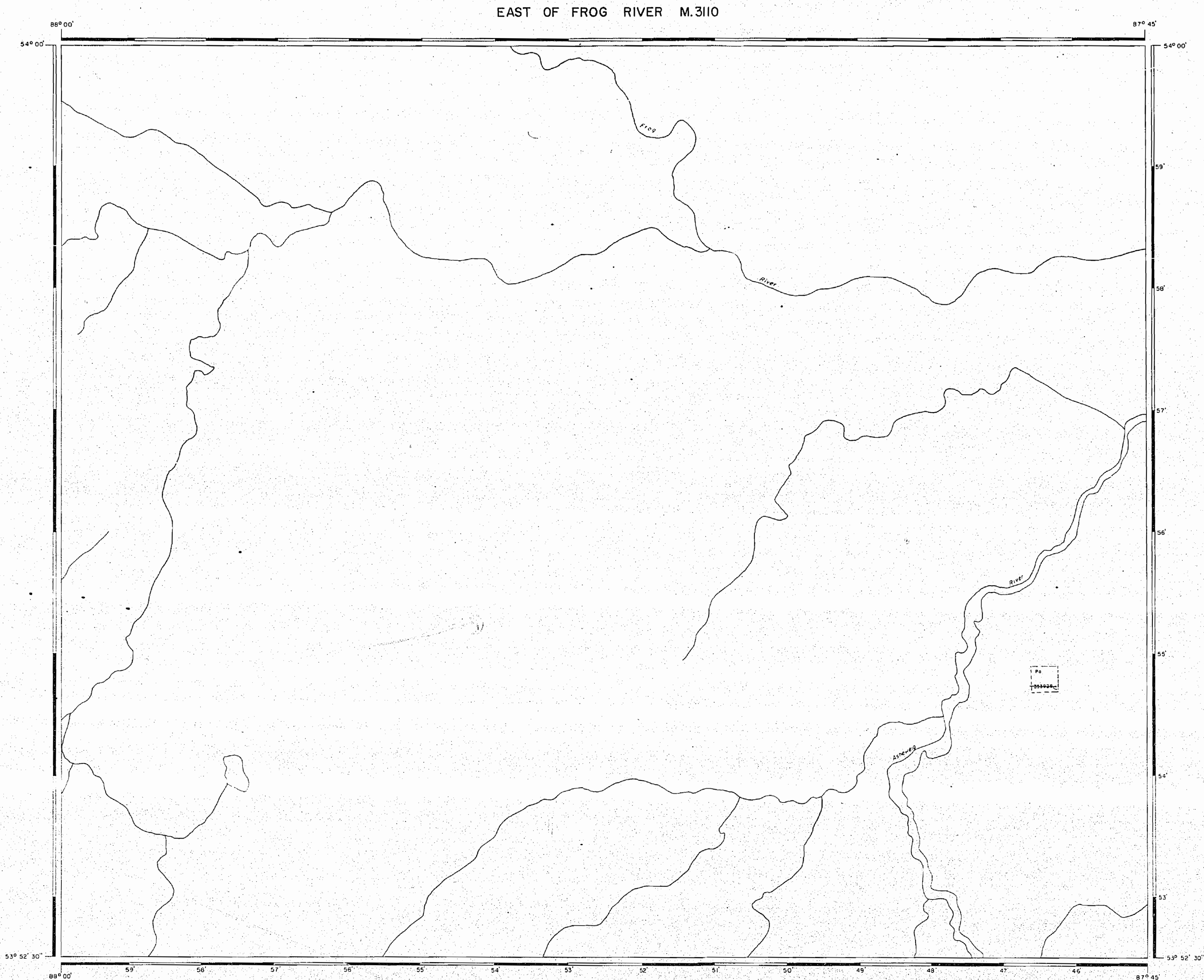
PLAN NO. M. 3238

ONTARIO
MINISTRY OF NATURAL RESOURCES
SURVEYS AND MAPPING BRANCH

SOURDOUGH RAPIDS M.3237

GREENSTONE RAPIDS M.3239

3238



AREA OF
NORTH OF
SOURDOUGH
RAPIDS
DISTRICT OF
KENORA
PATRICIA PORTION
THUNDER BAY
MINING DIVISION
SCALE: 1-INCH = 40 CHAINS

LEGEND

PATENTED LAND (P) or (S)
PATENTED FOR SURFACE RIGHTS ONLY (P) or (S)
LEASES (L.O.)
LICENSE OF OCCUPATION (L.O.)
CROWN LAND SALE (C.S.)
LOCATED LAND (Loc.)
CANCELLED (C.)
MINING RIGHTS ONLY (M.R.O.)
SURFACE RIGHTS ONLY (S.R.O.)
HIGHWAY & ROUTE No. (17)
ROADS
TRAILS
RAILWAYS
POWER LINES
MARSH OR MUSKEG
MINES

*used only with summer resort locations or when space is limited

NOTES

400' Surface Rights Reservation Around the Shores of All Lakes and Rivers

GREENSTONE RAPIDS M. 3239

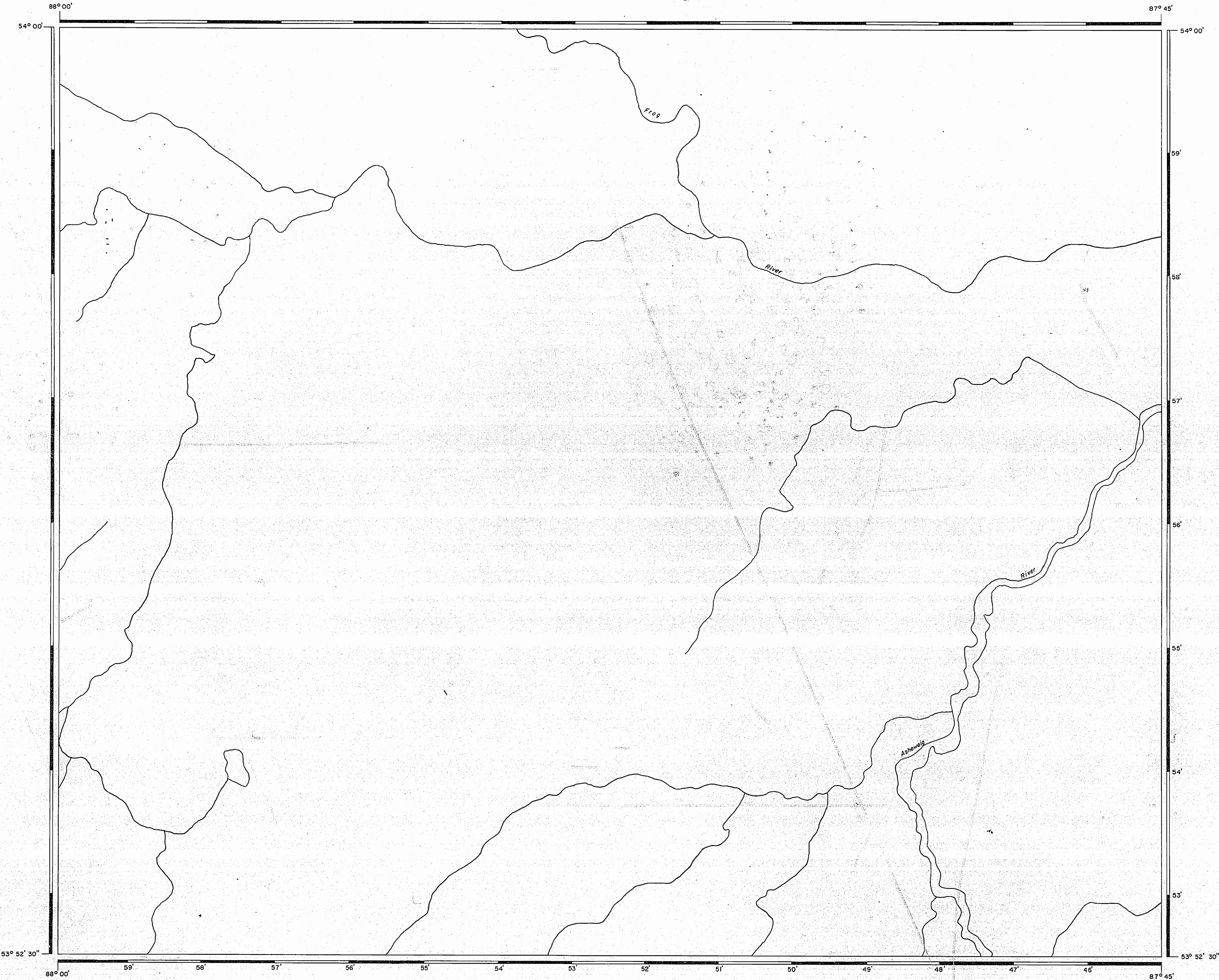
1977

GERALDTON DIST. APR. 20/77
NATIONAL TOPOGRAPHIC SERIES 43E13

PLAN NO. M. 3238

ONTARIO
MINISTRY OF NATURAL RESOURCES
SURVEYS AND MAPPING BRANCH

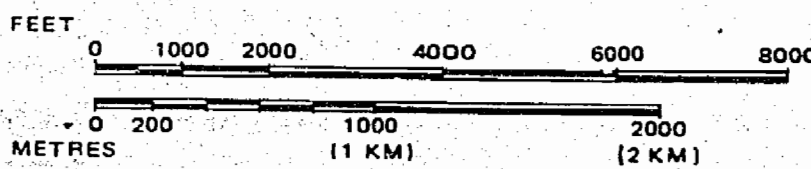
EAST OF FROG RIVER G-



GREENSTONE RAPIDS G-262

THE INFORMATION THAT APPEARS ON THIS MAP HAS BEEN COMPILED FROM VARIOUS SOURCES, AND ACCURACY IS NOT GUARANTEED. THOSE WISHING TO STAKE MINING CLAIMS SHOULD CONSULT WITH THE MINING RECORDER, MINISTRY OF NORTHERN DEVELOPMENT AND MINES, FOR ADDITIONAL INFORMATION ON THE STATUS OF THE LANDS SHOWN HEREON.

SCALE: 1 INCH = 40 CHAINS



LEGEND

HIGHWAY AND ROUTE No.	
OTHER ROADS	
TRAILS	
SURVEYED LINES:	
TOWNSHIPS, BASE LINES, ETC.	
LOTS, MINING CLAIMS, PARCELS, ETC.	
UNSURVEYED LINES:	
LOT LINES	
PARCEL BOUNDARY	
MINING CLAIMS ETC.	
RAILWAY AND RIGHT OF WAY	
UTILITY LINES	
NON-PERENNIAL STREAM	
FLOODING OR FLOODING RIGHTS	
SUBDIVISION OR COMPOSITE PLAN	
RESERVATIONS	
ORIGINAL SHORELINE	
MARSH OR MUSKEG	
MINES	
TRAVERSE MONUMENT	

DISPOSITION OF CROWN LANDS

TYPE OF DOCUMENT	SYMBOL
PATENT, SURFACE & MINING RIGHTS	
" SURFACE RIGHTS ONLY	
" MINING RIGHTS ONLY	
LEASE, SURFACE & MINING RIGHTS	
" SURFACE RIGHTS ONLY	
" MINING RIGHTS ONLY	
LICENCE OF OCCUPATION	
ORDER-IN-COUNCIL	
RESERVATION	
CANCELLED	
SAND & GRAVEL	
LAND USE PERMITS FOR COMMERCIAL TOURISM/OUTPOST CAMPS	

NOTE: MINING RIGHTS IN PARCELS PATENTED PRIOR TO MAY 6, 1913, VESTED IN ORIGINAL PATENTEES BY THE PUBLIC LANDS ACT, R.S.O. 1970, CHAP. 380, SEC. 63, SUBSEC. 1.

AREA NORTH OF
SOURDOUGH RAPIDS

M.N.R. ADMINISTRATIVE DISTRICT


GERALDTON

MINING DIVISION

THUNDER BAY

LAND TITLES / REGISTRY DIVISION

KENORA PATRICIA PORTION



Date
JUNE 5th 1981

Number
G-353

SOURDOUGH RAPIDS G-404

[illegible]

534874 Blow

