

AREA OF

NORTH OF WAPAMISK CR.

DISTRICT OF
KENORA
(PATRICIA PORTION)

PATRICIA
MINING DIVISION

SCALE: 1-INCH = 40 CHAINS

LEGEND

PATENTED LAND	Ⓟ
CROWN LAND SALE	C.S.
LEASES	Ⓛ
LOCATED LAND	Loc.
LICENSE OF OCCUPATION	L.O.
MINING RIGHTS ONLY	M.R.O.
SURFACE RIGHTS ONLY	S.R.O.
ROADS	—
IMPROVED ROADS	—
KING'S HIGHWAYS	—
RAILWAYS	—
POWER LINES	—
MARSH OR MUSKEG	—
MINES	✕
CANCELLED	C.

NOTES

400' reserve around all lakes and rivers
to Dept. of Lands & Forests.


DO NOT USE FOR SURVEY PURPOSES

Areas withdrawn from staking under Section
42 of the Mining Act.

File	Date	Disposition
June 4, 1981		
Aug 5/82		

R₁
W/12/83 7598 V.17 Aug. 23/83 Surf. +
188538 Mining.

Candidate, Parts *
* Minerals Exploration Allowed
* Exploratory Licence of Occupation



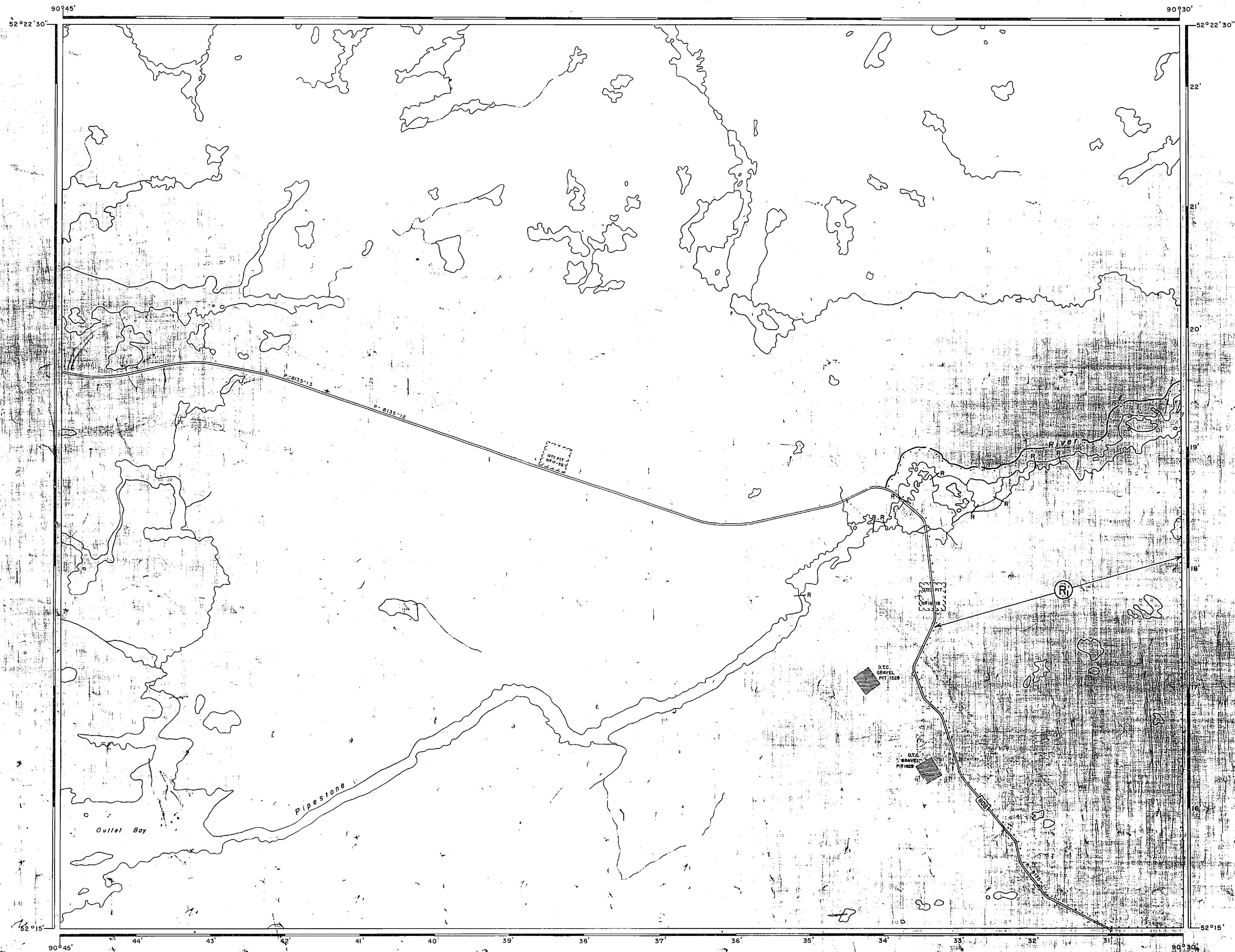
3

G-2152

NATIONAL TOPOGRAPHIC SERIES 53 B

PLAN NO. M-2716

ONTARIO
MINISTRY OF NATURAL RESOURCES
SURVEYS AND MAPPING BRANCH



AREA OF

NORTH OF
WAPAMISK CR.

DISTRICT OF
KENORA
(PATRICIA PORTION)

PATRICIA
MINING DIVISION

SCALE: 1 INCH = 40 CHAINS

LEGEND

PATENTED LAND	⊙
CROWN LAND SALE	⊙
LEASES	⊙
LOCATED LAND	⊙
LICENSE OF OCCUPATION	⊙
MINING RIGHTS ONLY	M.R.O.
SURFACE RIGHTS ONLY	S.R.O.
ROADS	—
IMPROVED ROADS	—
KING'S HIGHWAYS	—
RAILWAYS	—
POWER LINES	—
MARSH OR MUSKEG	—
MINES	—
CANCELLED	—

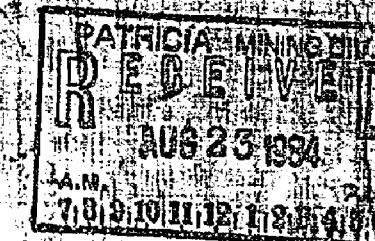
NOTES

400' reserve around all lakes and rivers
to Dept. of Lands & Forests

DO NOT USE FOR SURVEY PURPOSES

AREAS WITHDRAWN FROM DISPOSITION

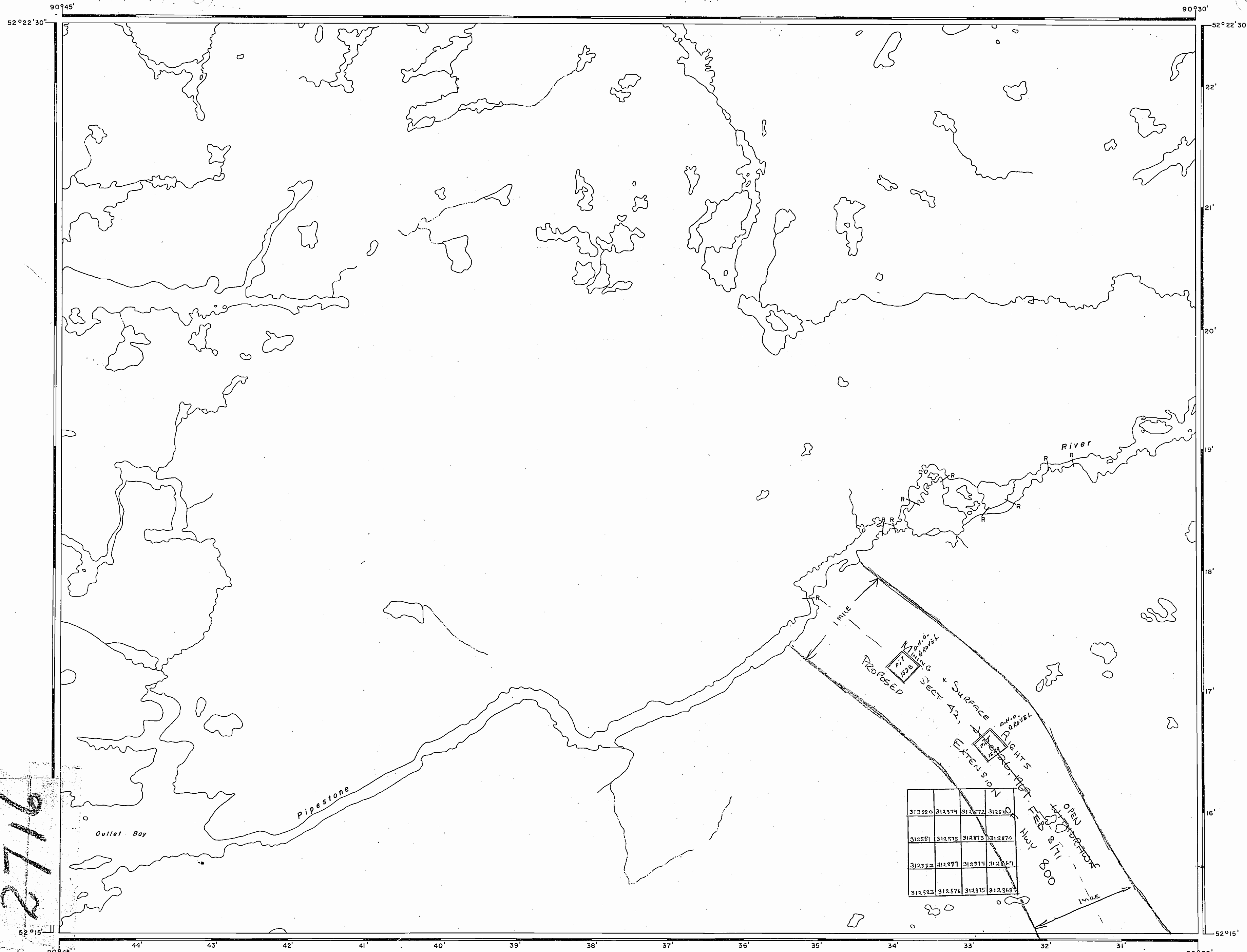
M.R.O. - MINING RIGHTS ONLY				
S.R.O. - SURFACE RIGHTS ONLY				
M. + S. - MINING AND SURFACE RIGHTS				
Description	Order No.	Date	Disposition	File
(R) PARK RESERVE	W 42/83	9/25/83	M+S	108538



NATIONAL TOPOGRAPHIC SERIES

PLAN NO. M-2716

ONTARIO
MINISTRY OF NATURAL RESOURCES
SURVEYS AND MAPPING BRANCH



AREA OF

NORTH OF
WAPAMISK CR.

DISTRICT OF
KENORA
(PATRICIA PORTION)

PATRICIA
MINING DIVISION

SCALE: 1-INCH = 40 CHAINS

LEGEND

PATENTED LAND	Ⓟ
CROWN LAND SALE	C.S.
LEASES	Ⓛ
LOCATED LAND	Loc.
LICENSE OF OCCUPATION	L.O.
MINING RIGHTS ONLY	M.R.O.
SURFACE RIGHTS ONLY	S.R.O.
ROADS	—
IMPROVED ROADS	—
KING'S HIGHWAYS	—
RAILWAYS	—
POWER LINES	—
MARSH OR MUSKEG	—
MINES	Ⓜ
CANCELLED	C.

NOTES

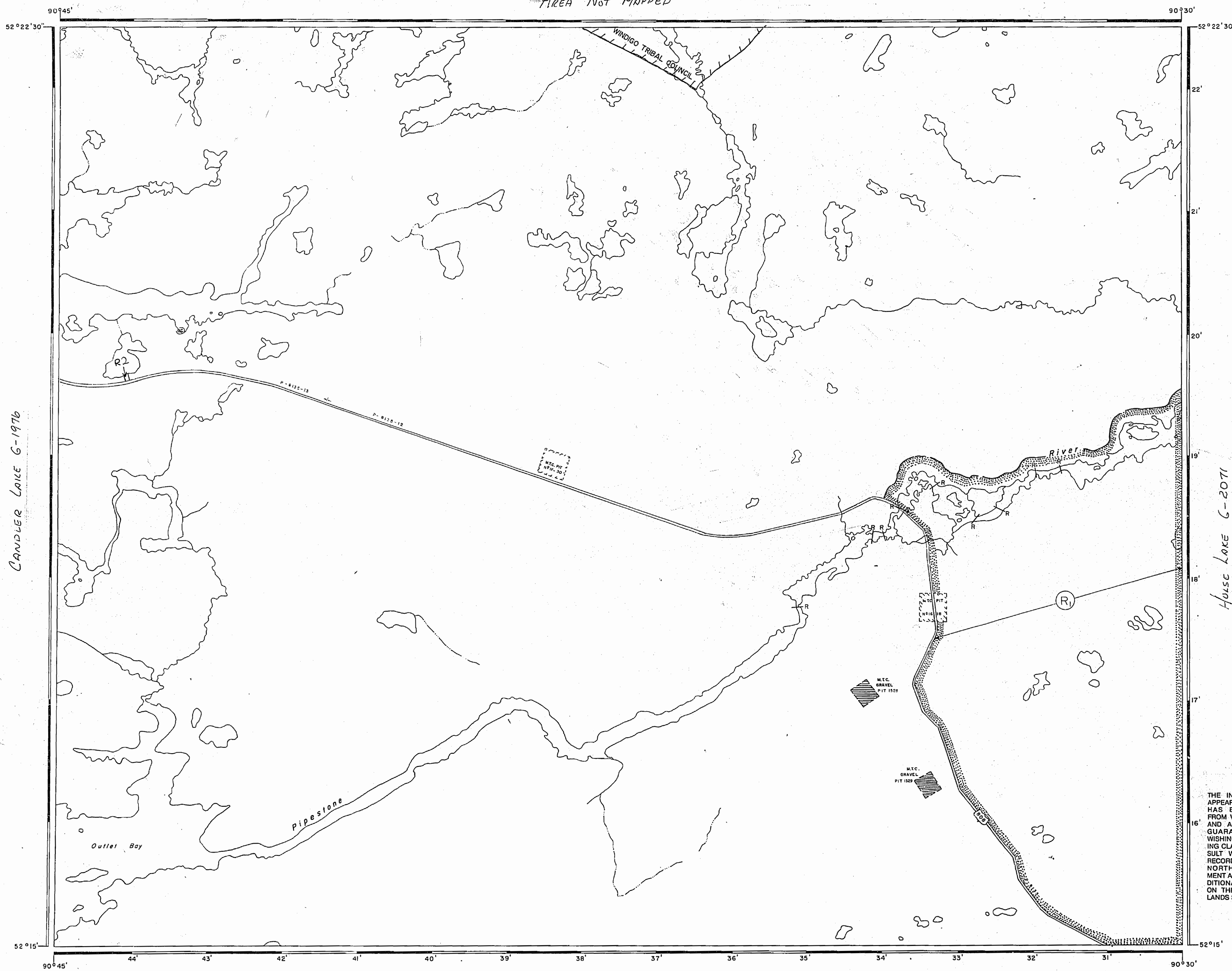
400' reserve around all lakes and rivers
to Dept. of Lands & Forests.

PLAN NO. M-2716

DEPARTMENT OF MINES

— ONTARIO —

AREA NOT MAPPED



CANDLER LAKE G-1976

HULSE LAKE G-2071

WAPAMISK CREEK G-2244

LEGEND

HIGHWAY AND ROUTE No.	
OTHER ROADS	
TRAILS	
SURVEYED LINES:	
TOWNSHIPS, BASE LINES, ETC.	
LOTS, MINING CLAIMS, PARCELS, ETC.	
UNSURVEYED LINES:	
LOT LINES	
PARCEL BOUNDARY	
MINING CLAIMS ETC.	
RAILWAY AND RIGHT OF WAY	
UTILITY LINES	
NON-PERENNIAL STREAM	
FLOODING OR FLOODING RIGHTS	
SUBDIVISION OR COMPOSITE PLAN	
RESERVATIONS	
ORIGINAL SHORELINE	
MARSH OR MUSKEG	
MINES	
TRAVERSE MONUMENT	

DISPOSITION OF CROWN LANDS

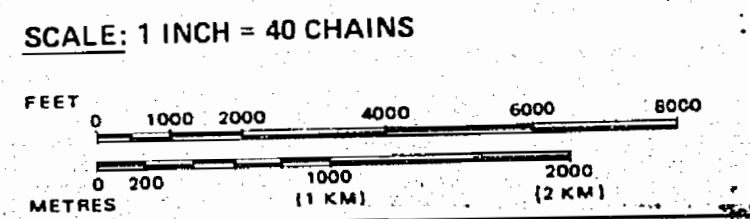
TYPE OF DOCUMENT	SYMBOL
PATENT, SURFACE & MINING RIGHTS	
" SURFACE RIGHTS ONLY	
" MINING RIGHTS ONLY	
LEASE, SURFACE & MINING RIGHTS	
" SURFACE RIGHTS ONLY	
" MINING RIGHTS ONLY	
LICENCE OF OCCUPATION	
ORDER-IN-COUNCIL	
RESERVATION	
CANCELLED	
SAND & GRAVEL	

NOTE: MINING RIGHTS IN PARCELS PATENTED PRIOR TO MAY 5, 1913, VESTED IN ORIGINAL PATENTEE BY THE PUBLIC LANDS ACT, R.S.O. 1970, CHAP. 380, SEC. 63, SUBSEC. 1.

REFERENCES

AREAS WITHDRAWN FROM DISPOSITION				
M.R.O. - MINING RIGHTS ONLY				
S.R.O. - SURFACE RIGHTS ONLY				
M.+S. - MINING AND SURFACE RIGHTS				
Description	Order No.	Date	Disposition	File
PARK RESERVE	10-13-80	01-03-81	M.O.S.	108538
R2 FISH & WILDLIFE PUBLIC LANDS S.R.O. CABIN				
REMOTE COTTAGE (RC)				


AREA IN WINDIGO TRIBAL COUNCIL PLANNING BOARD FOR DETAILS CALL 737-1585



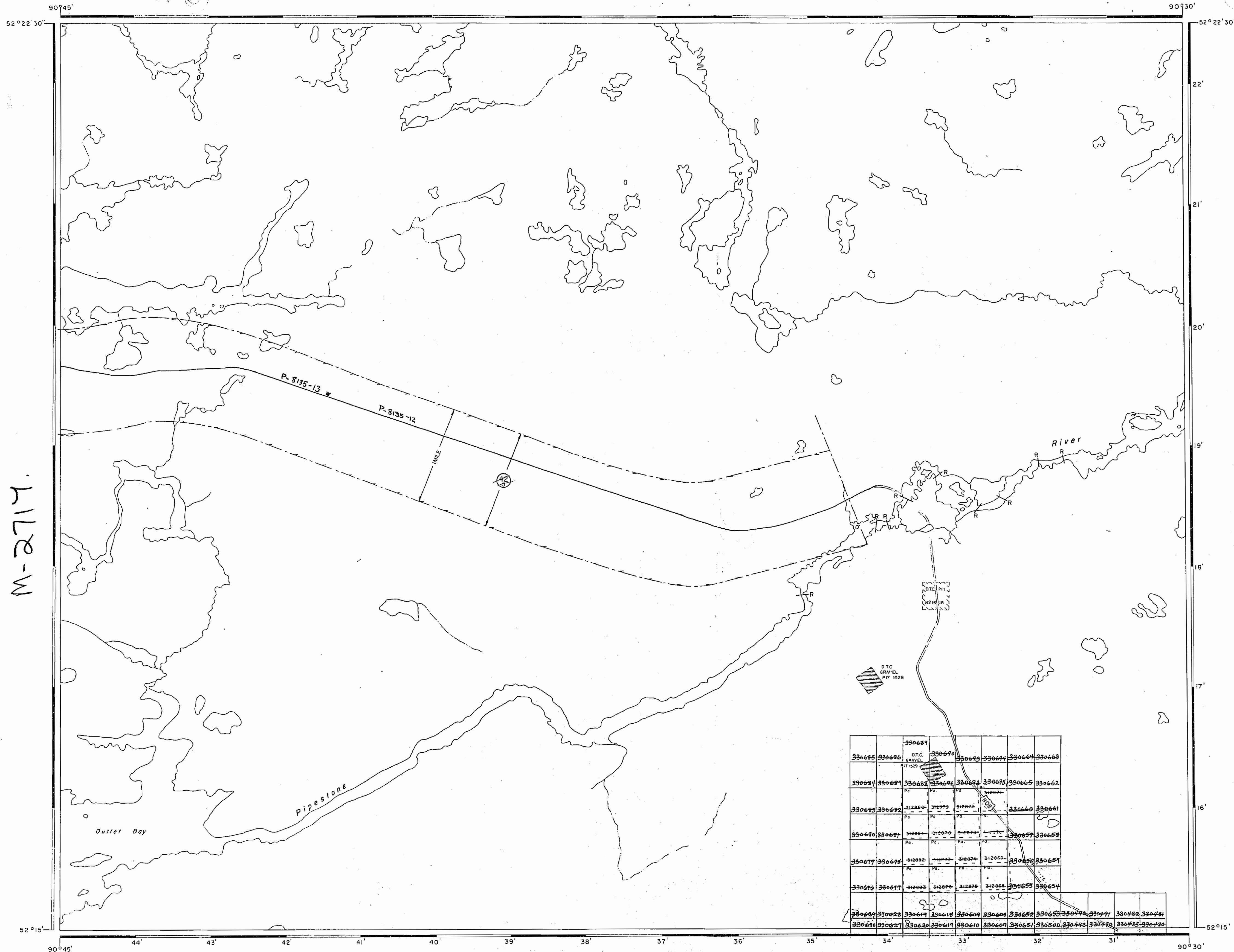
THE INFORMATION THAT APPEARS ON THIS MAP HAS BEEN COMPILED FROM VARIOUS SOURCES, AND ACCURACY IS NOT GUARANTEED. THOSE WISHING TO STAKE MINING CLAIMS SHOULD CONSULT WITH THE MINING RECORDER, MINISTRY OF NORTHERN DEVELOPMENT AND MINES, FOR ADDITIONAL INFORMATION ON THE STATUS OF THE LANDS SHOWN HEREON.

AREA NORTH OF
WAPAMISK CR.

M.N.R. ADMINISTRATIVE DISTRICT
SIoux LOOKOUT
MINING DIVISION
PATRICIA
LAND TITLES / REGISTRY DIVISION
KENORA (PATRICIA PORTION)



Date FEBRUARY, 1984
Number G-2152



M-2714

AREA OF

NORTH OF
WAPAMISK CR.

DISTRICT OF
KENORA
(PATRICIA PORTION)

PATRICIA
MINING DIVISION

SCALE: 1-INCH = 40 CHAINS

LEGEND

PATENTED LAND	(P)
CROWN LAND SALE	C.S.
LEASES	(L)
LOCATED LAND	Loc.
LICENSE OF OCCUPATION	L.O.
MINING RIGHTS ONLY	M.R.O.
SURFACE RIGHTS ONLY	S.R.O.
ROADS	—
IMPROVED ROADS	—
KING'S HIGHWAYS	—
RAILWAYS	—
POWER LINES	—
MARSH OR MUSKEG	—
MINES	X
CANCELLED	C.

NOTES

400' reserve around all lakes and rivers
to Dept. of Lands & Forests.

DO NOT USE FOR SURVEY PURPOSES

Areas withdrawn from staking under Section 42 of the Mining Act.

File	Date	Disposition
123-132 VOL 16	FEB 8, 71	S.R.O.
Cancelled May 8/12 J.M./S		

(X2)

G-2152

NATIONAL TOPOGRAPHIC SERIES 53 B

PLAN NO. M-2716

**ONTARIO
DEPARTMENT OF MINES
AND NORTHERN AFFAIRS**