PILLAR LAKE G-113

MAGGOTTE LAKE G-76

MORGAN LAKE G-90

HAVOC LAKE G-49

NORWOOD LAKE

Gertie Lake

Mabel Lake

Kopka River

Crombie Lake

OBONGA LAKE

Pishidgi Lake

Shoeber Lake

Waber Lake

Shaw Lake

Surface and Mining Rights withdrawn from staking under Sec. 42 of Mining Act.
Jan. 12, 1967 File 171519

50° 00'

89° 15'

14' 13' 12' 11' 10' 9' 8' 7 6' 5' 4' 3 2

89° 00'

SAND & GRAVEL

	Mtc. Gravel Pit	No.
		26-24
		26-25
		26-26
		26-27
		26-6
		26-45
		26-46

LEGEND

HIGHWAY AND ROAD
STREET OR ROAD
TRAILS
SURVEYED LINES
TOWNSHIPS, BASE LINES, ETC.
LOTS, MINING CLAIMS, PARCELS, ETC.
UNSURVEYED LINES
LOT LINES
PARCEL BOUNDARY
MINING CLAIMS ETC.
RAILWAY AND RIGHT OF WAY
UTILITY LINES
NON PERENNIAL STREAM
FLOODING OR FLOODING RIGHTS
SUBDIVISION OR COMPOSITE PLAN
RESERVATIONS
ORIGINAL SHORELINE
MARSH OR MUSKEG
MINES
TRAVERSE MONUMENT

DISPOSITION OF CROWN LANDS

TYPE OF DOCUMENT	SYMBOL
PATENT, SURFACE & MINING RIGHTS	
SURFACE RIGHTS ONLY	
MINING RIGHTS ONLY	
LEASE, SURFACE & MINING RIGHTS	
SURFACE RIGHTS ONLY	
MINING RIGHTS ONLY	
LICENCE OF OCCUPATION	
ORDER-IN-COUNCIL	
RESERVATION	
CANCELLED	
SAND & GRAVEL	
M.N.R. Quarry	

NOTE: MINERAL RESERVATION IN ORIGINAL PATENTS IN THE PUBLIC LANDS ACT, R.S.O. 1970, CHAP. 380, SEC. 63, SUBSEC. 1

SCALE: 1 INCH = 40 CHAINS

FEET 0 1000 2000 4000 6000 8000

METRES 0 500 1000 (1 KM) 2000 (2 KM)

AREA

NORWOOD LAKE

M.N.R. ADMINISTRATIVE DISTRICT

NIPIGON

MINING DIVISION

THUNDER BAY

LAND TITLES / REGISTRY DIVISION

THUNDER BAY

Ministry of Natural Resources — Land Management Branch

Ontario

FEBRUARY 1981

Number G-99

PILLAR LAKE G-113

MAGGOTTE LAKE G-76

MORGAN LAKE G-90

HAVOC LAKE G-49

Surface and Mining Rights withdrawn from staking under Sec. 42 of Mining Act.
Jun. 12, 1967 File 171319

Surface and Mining Rights withdrawn from staking under Sec. 42 of Mining Act.

NORWOOD LAKE

Pishidai Lake

Spanhoor Lake

Gentle Lake

Mabel Lake

Crimble Lake

Kopka River

Water

Lake

TOPOGRAPHY

LAKES, RIVERS ETC. FROM FOREST MAP SHEET NO. 10 (G-99)

SAND & GRAVEL

1	MTC Gravel Pit	No. 20-24
2	" " "	20-25
3	" " "	20-26
4	" " "	20-27
5	" " "	20-4
6	" " "	20-245
7	" " "	20-46

S.M.R. Withdrawn W 54782 +

* Disposition by exploratory licence of occupation only

OCT 24 1983 AM 7,8,9,10,11,12,1,2,3,4,5,6 PM

OCT 24 1983 AM 7,8,9,10,11,12,1,2,3,4,5,6 PM

LEGEND

HIGHWAY AND ROUTE No.
OTHER ROADS
TRAILS
SURVEYED LINES:
TOWNSHIPS, BASE LINES, ETC.
LOTS, MINING CLAIMS, PARCELS, ETC.
UNSURVEYED LINES:
LOT LINES
PARCEL BOUNDARY
MINING CLAIMS ETC.
RAILWAY AND RIGHT OF WAY
UTILITY LINES
NON-PERENNIAL STREAM
FLOODING OR FLOODING RIGHTS
SUBDIVISION OR COMPOSITE PLAN
RESERVATIONS
ORIGINAL SHORELINE
MARSH OR MUSKEG
MINES
TRAVERSE MONUMENT

DISPOSITION OF CROWN LANDS

TYPE OF DOCUMENT	SYMBOL
PATENT, SURFACE & MINING RIGHTS	
" SURFACE RIGHTS ONLY	
" MINING RIGHTS ONLY	
LEASE SURFACE & MINING RIGHTS	
" SURFACE RIGHTS ONLY	
" MINING RIGHTS ONLY	
LICENCE OF OCCUPATION	
ORDER-IN-COUNCIL	
RESERVATION	
CANCELLED	
SAND & GRAVEL	
S.M.R. Withdrawn W 54782 Reservoir Reservoir	

NOTE: MINING RIGHTS IN PARCELS PATENTED PRIOR TO MAY 6, 1913, VESTED IN ORIGINAL PATENTEE BY THE PUBLIC LANDS ACT, R.S.O. 1970, CHAP. 380, SEC. 63, SUBSEC. 1

SCALE: 1 INCH = 40 CHAINS

FEET 0 1000 2000 4000 6000 8000

METRES 0 200 1000 (1 KM) 2000 (2 KM)

AREA:

NORWOOD LAKE

M.N.R. ADMINISTRATIVE DISTRICT

NIPIGON

MINING DIVISION

THUNDER BAY

LAND TITLES / REGISTRY DIVISION

THUNDER BAY

Ministry of Natural Resources — Land Management Branch

Ontario

Mar. 10/81

Date FEBRUARY 1981

Number G-99

PILLAR LAKE G-113

MAGGOTTE LAKE G-76

MORGAN LAKE G-90

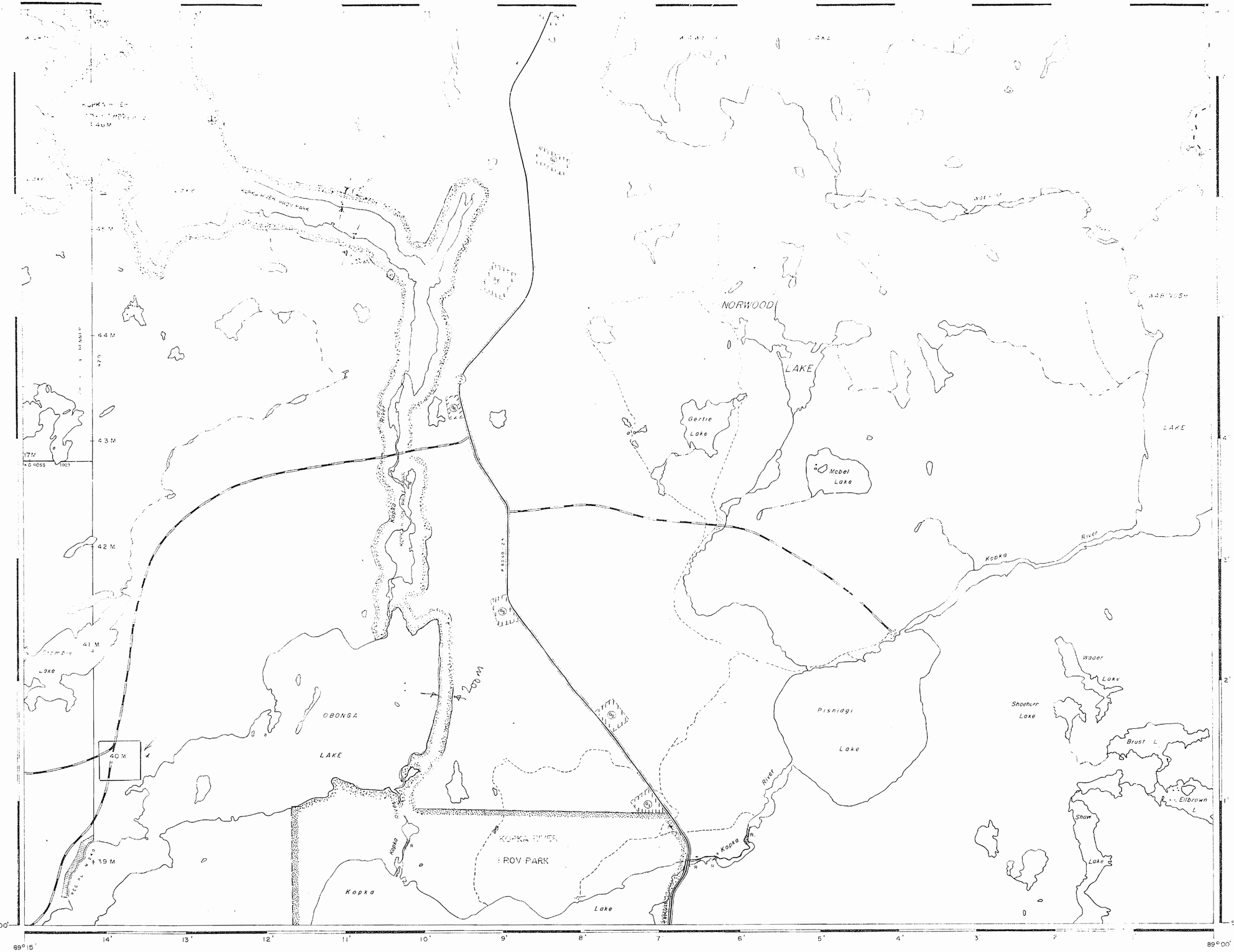

HAVOC LAKE G-49

SAND & GRAVEL

[illegible]	[illegible]	[illegible]	[illegible]
[illegible]	[illegible]	[illegible]	[illegible]
[illegible]	[illegible]	[illegible]	[illegible]
[illegible]	[illegible]	[illegible]	[illegible]
[illegible]	[illegible]	[illegible]	[illegible]
[illegible]	[illegible]	[illegible]	[illegible]
[illegible]	[illegible]	[illegible]	[illegible]
[illegible]	[illegible]	[illegible]	[illegible]

* Disposition by exploratory licence of occupation only

LEGEND

- HIGHWAY AND ROUTE No.
- OTHER ROADS
- TRAILS
- SURVEYED LINES
  - TOWNSHIP, BASE LINES, ETC.
  - LOTS, MINING CLAIMS, PARCELS, ETC.
- UNSURVEYED LINES
  - LOT LINES
  - PARCEL BOUNDARY
  - MINING CLAIMS ETC.
- RAILWAY AND RIGHT OF WAY
- UTILITY LINES
- NON PERENNIAL STREAM
- FLOODING OR FLOODING RIGHTS
- SUBDIVISION OR COMPOSITE PLAN
- RESERVATIONS
- ORIGINAL SHORELINE
- MARSH OR MUSKEG
- MINES
- TRAVERSE MONUMENT

DISPOSITION OF CROWN LANDS

TYPE OF DOCUMENT	SYMBOL
PATENT SURFACE & MINING RIGHTS	●
" SURFACE RIGHTS ONLY	◓
" MINING RIGHTS ONLY	◒
LEASE SURFACE & MINING RIGHTS	■
" SURFACE RIGHTS ONLY	▤
" MINING RIGHTS ONLY	▥
LICENCE OF OCCUPATION	▼
ORDER IN COUNCIL	OC
RESERVATION	Ⓡ
CANCELLED	Ⓢ
SAND & GRAVEL	Ⓖ
* S.R. WITHDRAWN - SEE DISPOSITION LANDS REG.	

NOTE: MINING RIGHTS IN PARCELS PATENTED PRIOR TO MAY 6, 1913, VESTED IN ORIGINAL PATENTEE BY THE PUBLIC LANDS ACT, R.S.O. 1970, CHAP. 380, SEC. 63, SUBSEC. 1

SCALE: 1 INCH = 40 CHAINS

FEET 0 1000 2000 4000 6000 8000

METRES 0 200 1000 (1 KM) 2000 (2 KM)

AREA

NORWOOD LAKE

M.N.R. ADMINISTRATIVE DISTRICT

NIPIGON

MINING DIVISION

THUNDER BAY

LAND TITLES / REGISTRY DIVISION

THUNDER BAY

Ministry of Natural Resources — Land Management Branch

Ontario

Mar. 10/81

Date	Number
FEBRUARY 1981	G-99

PILLAR LAKE G-113

MAGGOTTE LAKE G-76

MORGAN LAKE G-90

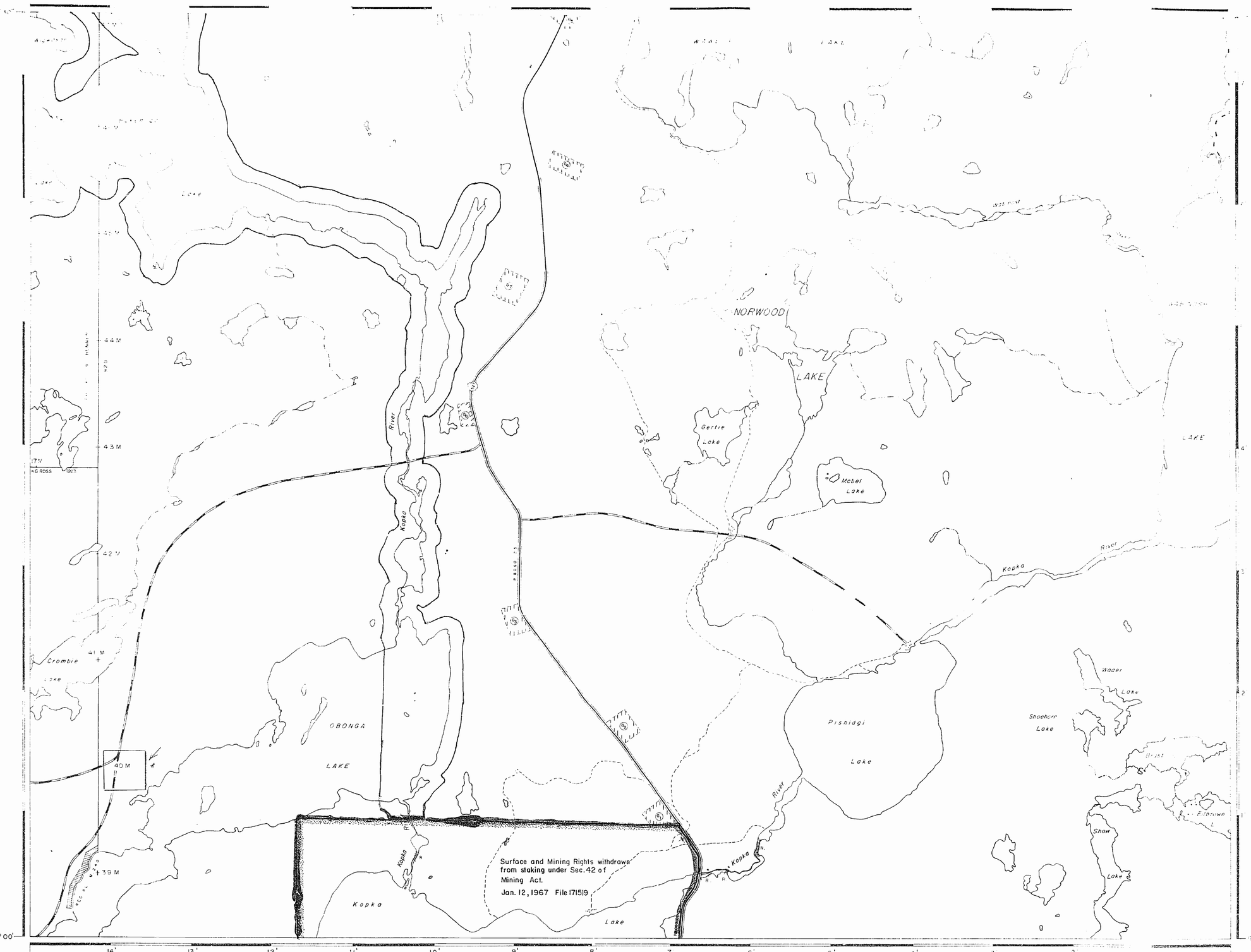

HAVOC LAKE G-49

SAND & GRAVEL

	M.T.C. Gravel Pit		No.	26-24
	"			26-27
	"			26-26
	"			26-27
	"			26-6
	"			26-45
				26-46

LEGEND

HIGHWAY AND ROAD
OTHER ROADS
TRAILS
SURVEYED LINES
TOWNSHIPS, BASE LINES, ETC.
LOTS, MINING CLAIMS, PARCELS, ETC.
UNSURVEYED LINES
LOT LINES
PARCEL BOUNDARY
MINING CLAIMS ETC.
RAILWAY AND RIGHT OF WAY
UTILITY LINES
NON PERENNIAL STREAM
FLOODING OR FLOODING RIGHTS
SUBDIVISION OR COMPOSITE PLAN
RESERVATIONS
ORIGINAL SHORELINE
MARSH OR MUSKEG
MINES
TRAVERSE MONUMENT

DISPOSITION OF CROWN LANDS

TYPE OF DOCUMENT	SYMBOL
PATENT, SURFACE & MINING RIGHTS	
" SURFACE RIGHTS ONLY	
" MINING RIGHTS ONLY	
LEASE, SURFACE & MINING RIGHTS	
" SURFACE RIGHTS ONLY	
" MINING RIGHTS ONLY	
LICENCE OF OCCUPATION	
ORDER-IN-COUNCIL	
RESERVATION	
CANCELLED	
SAND & GRAVEL	

NOTE: [illegible] SEE PATENTED LAND SEC. 1910, RESTRICTIONS ORIGINAL PATENTS, CROWN LANDS ACT R.S.O. 1970, CHAP. 380 SEC. 63, SUBSEC. 1

SCALE: 1 INCH = 40 CHAINS

FEET 0 1000 2000 4000 6000 8000

METRES 0 200 1000 (1 KM) 2000 (2 KM)

AREA

NORWOOD LAKE

MNR ADMINISTRATIVE DISTRICT

NIPIGON

MINING DIVISION

THUNDER BAY

LAND TITLES / REGISTRY DIVISION

THUNDER BAY

Ministry of Natural Resources — Land Management Branch — Ontario

FEBRUARY 1981

Number G-99

PILLAR LAKE G-113

MAGGOTTE LAKE G-76

MORGAN LAKE G-90

HAVOC LAKE G-49

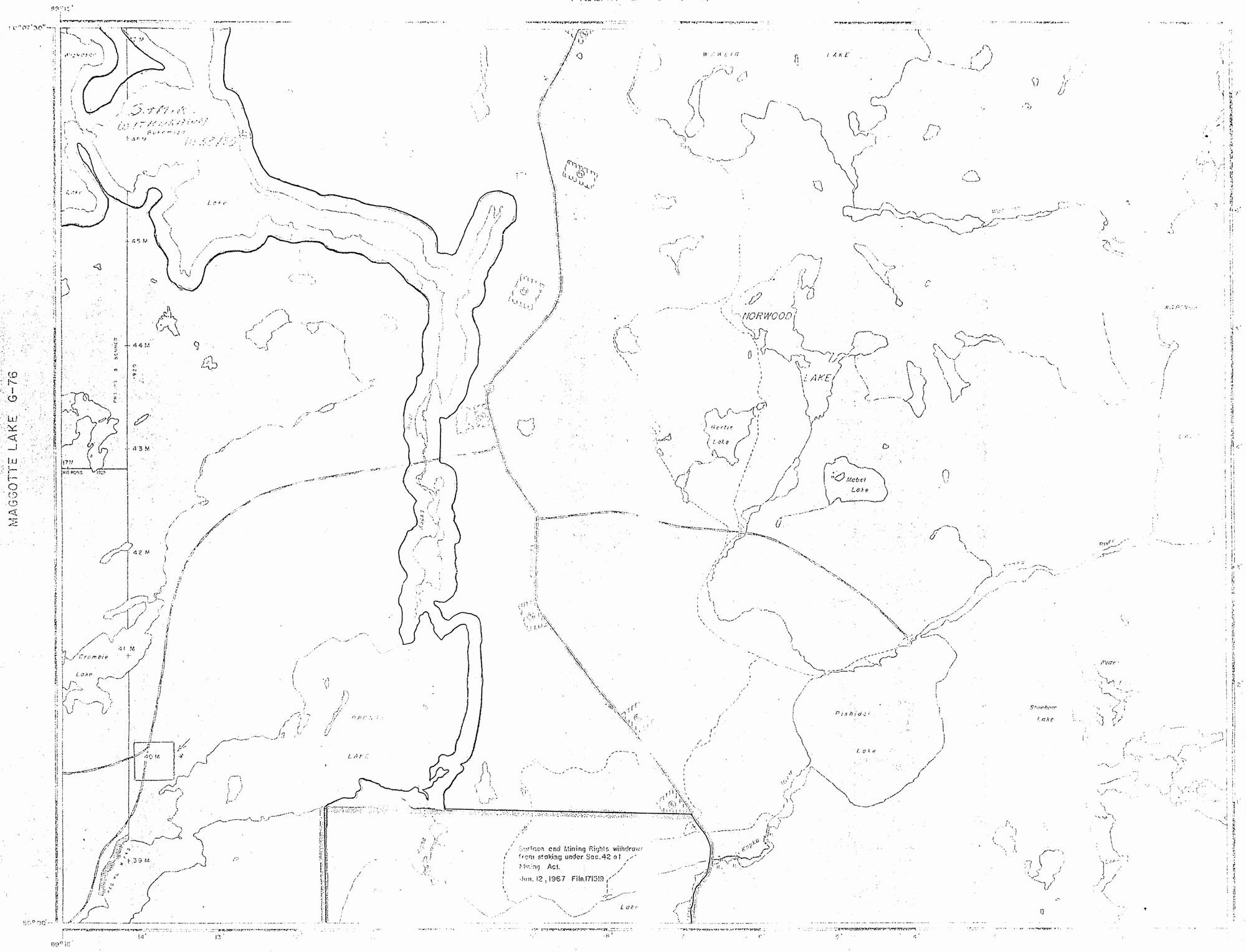

SAND & GRAVEL

①	MTC Gravel Pit No.	2C-24
②	" "	2C-25
③	" "	2C-26
④	" "	2C-27
⑤	" "	2C-4
⑥	" "	2C-45
⑦	" "	2C-46

S.&G. withdrawn W 53783 *

* Disposition by exploratory licence of occupation only

OCT 24 1983 AM 7 8 9 10 11 12 1 2 3 4 5 6 PM
OCT 24 1983 AM 7 8 9 10 11 12 1 2 3 4 5 6 PM

LEGEND

- HIGHWAY AND ROUTE No.
- OTHER ROADS
- TRAILS
- SURVEYED LINES:
  - TOWNSHIPS, BASE LINES, ETC.
  - LOTS, MINING CLAIMS, PARCELS, ETC.
- UNSURVEYED LINES:
  - LOT LINES
  - PARCEL BOUNDARY
  - MINING CLAIMS ETC.
- RAILWAY AND RIGHT OF WAY
- UTILITY LINES
- NON-PERENNIAL STREAM
- FLOODING OR FLOODING RIGHTS
- SUBDIVISION OR COMPOSITE PLAN
- RESERVATIONS
- ORIGINAL SHORELINE
- MARSH OR MUSKEG
- MINES
- TRAVERSE MONUMENT

DISPOSITION OF CROWN LANDS

TYPE OF DOCUMENT	SYMBOL
PATENT, SURFACE & MINING RIGHTS	P
" SURFACE RIGHTS ONLY	S
" MINING RIGHTS ONLY	M
LEASE SURFACE & MINING RIGHTS	L
" SURFACE RIGHTS ONLY	L
" MINING RIGHTS ONLY	L
LICENCE OF OCCUPATION	LO
ORDER-IN-COUNCIL	OC
RESERVATION	R
CANCELLED	C
SAND & GRAVEL	G

* S.&G. withdrawn W 53783 Transport Canada

NOTE: MINING RIGHTS IN PARCELS PATENTED PRIOR TO MAY 6, 1913, VESTED IN ORIGINAL PATENTEE BY THE PUBLIC LANDS ACT, R.S.O. 1970, CHAP. 380, SEC. 63, SUBSEC. 1.

SCALE: 1 INCH = 40 CHAINS

FEET 0 1000 2000 4000 6000 8000

METRES 0 200 1000 (1 KM) 2000 (2 KM)

AREA:

NORWOOD LAKE

M.N.R. ADMINISTRATIVE DISTRICT

NIPIGON

MINING DIVISION

THUNDER BAY

LAND TITLES / REGISTRY DIVISION

THUNDER BAY

Ministry of Natural Resources Ontario — Land Management Branch

Mar 10/81

Date FEBRUARY 1981 — Number G-99

PILLAR LAKE G-113

MAGGOTTE LAKE G-76

MORGAN LAKE G-90

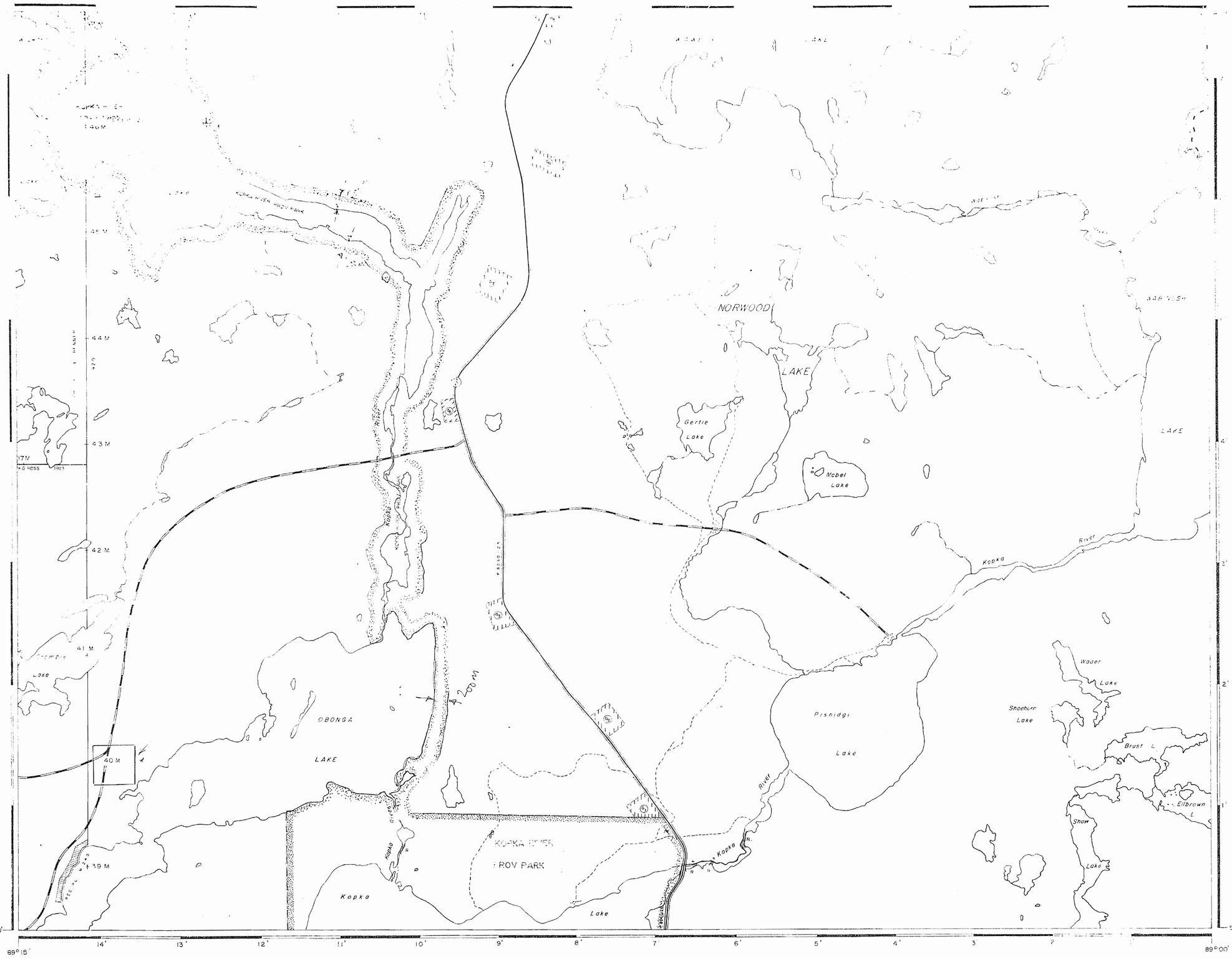

HAVOC LAKE G-49

SAND & GRAVEL

*Disposition by exploratory licence of occupation only

LEGEND

- HIGHWAY AND ROUTE No.
- OTHER ROADS
- TRAILS
- SURVEYED LINES
  - TOWNSHIPS, BASE LINES, ETC.
  - LOTS, MINING CLAIMS, PARCELS, ETC.
- UNSURVEYED LINES
  - LOT LINES
  - PARCEL BOUNDARY
  - MINING CLAIMS ETC.
- RAILWAY AND RIGHT OF WAY
- UTILITY LINES
- NON PERENNIAL STREAM
- FLOODING OR FLOODING RIGHTS
- SUBDIVISION OR COMPOSITE PLAN
- RESERVATIONS
- ORIGINAL SHORELINE
- MARSH OR MUSKEG
- MINES
- TRAVERSE MONUMENT

DISPOSITION OF CROWN LANDS

TYPE OF DOCUMENT	SYMBOL
PATENT SURFACE & MINING RIGHTS	
" SURFACE RIGHTS ONLY	
" MINING RIGHTS ONLY	
LEASE SURFACE & MINING RIGHTS	
" SURFACE RIGHTS ONLY	
" MINING RIGHTS ONLY	
LICENCE OF OCCUPATION	
ORDER-IN-COUNCIL	OC
RESERVATION	
CANCELLED	
SAND & GRAVEL	

*S.R. WITHDRAWN - SEE APPROPRIATE LAND ABSTRACT

NOTE: MINING RIGHTS IN PARCELS PATENTED PRIOR TO MAY 6, 1913, VESTED IN ORIGINAL PATENTEE BY THE PUBLIC LANDS ACT, R.S.O. 1970, CHAP. 380, SEC. 63, SUBSEC. 1

SCALE: 1 INCH = 40 CHAINS

FEET 0 1000 2000 4000 6000 8000

METRES 0 200 1000 (1 KM) 2000 (2 KM)

AREA

NORWOOD LAKE

M.N.R. ADMINISTRATIVE DISTRICT

NIPIGON

MINING DIVISION

THUNDER BY

LAND TITLES / REGISTRY DIVISION

THUNDER BY

Ministry of Natural Resources — Land Management Branch

Ontario Mar 10/81

Date FEBRUARY 1981

Number **G-99**

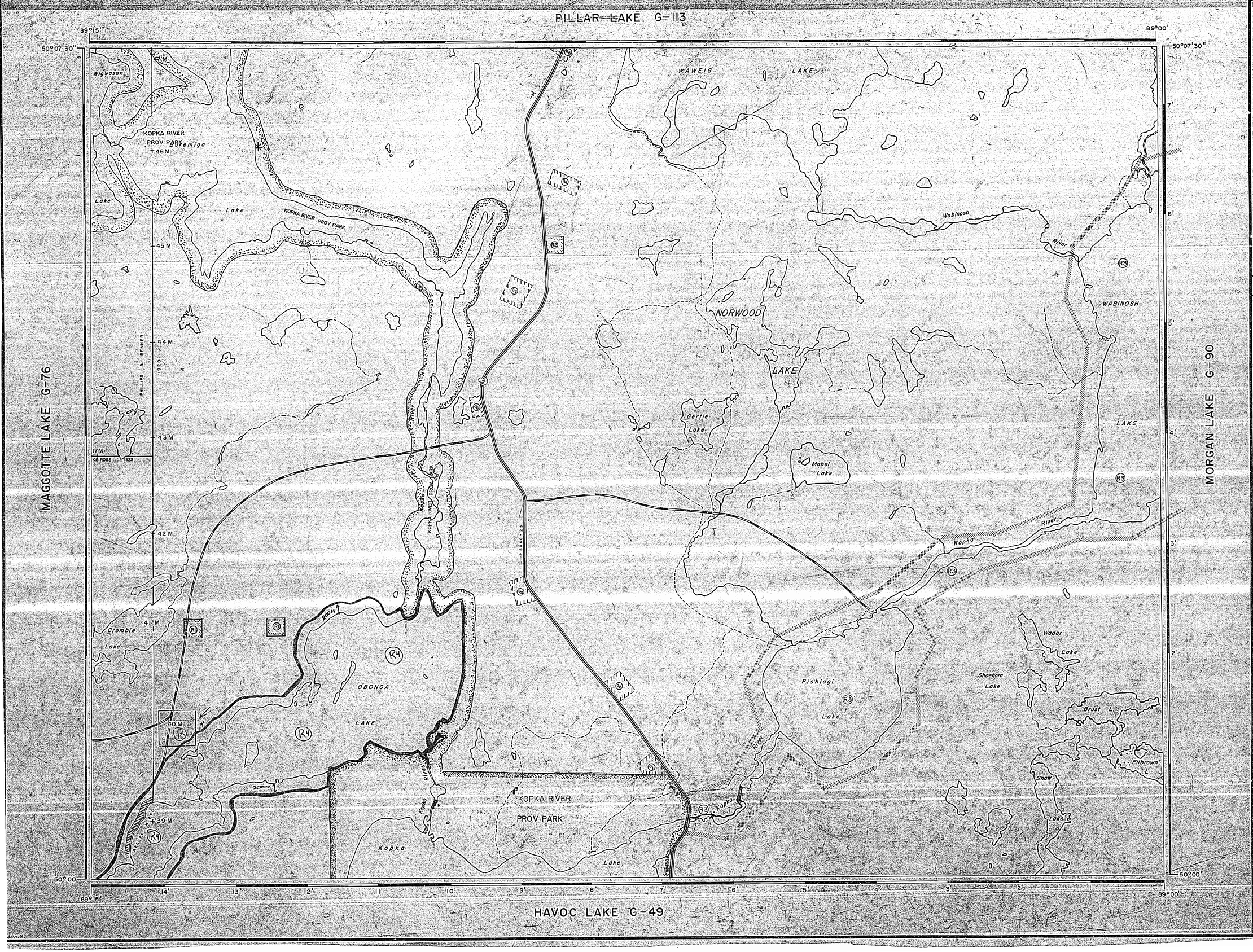

REFERENCES

TOPOGRAPHY

LAKES, RIVERS ETC., FROM FOREST RESOURCES INVENTORY SHEET, Nº 501 891

SAND & GRAVEL

(R1)	MTC	Gravel	Pit	No. 2C-24
(R2)	"	"	"	2C-25
(R3)	"	"	"	2C-26
(R4)	"	"	"	2C-27
(R5)	"	"	"	2C-6
(R6)	"	"	"	2C-45
(R7)				2C-46

(R1) MINING AND SURFACE RIGHTS WITHDRAWN FROM STAKING ORDER WTB 23/94 NWR DATED 06/05/94 TO PROTECT FOREST RESEARCH SAMPLE PLOTS

(R2) MINING AND SURFACE RIGHTS WITHDRAWN FROM STAKING ORDER WTB 23/94 NWR DATED 06/05/94 TO PROTECT FOREST RESEARCH SAMPLE PLOTS

(R3) W-LL-P2256/99 ONT / 07/05/99 M+S

(R4) Sec 35-W-LL-P1263 ONT MAY 17/99 M+S

NOTICE:
The information that appears on this map has been compiled from various sources, and accuracy is not guaranteed. Those wishing to stake mining claims should consult with the Mining Recorder, Ministry of Northern Development and Mines, for additional information on the status of the lands shown hereon.

LEGEND

HIGHWAY AND ROUTE No.
OTHER ROADS
TRAILS
SURVEYED LINES:
TOWNSHIPS, BASE LINES, ETC.
LOTS, MINING CLAIMS, PARCELS, ETC.
UNSURVEYED LINES:
LOT LINES
PARCEL BOUNDARY
MINING CLAIMS ETC.
RAILWAY AND RIGHT OF WAY
UTILITY LINES
NON-PERENNIAL STREAM
FLOODING OR FLOODING RIGHTS
SUBDIVISION OR COMPOSITE PLAN
RESERVATIONS
ORIGINAL SHORELINE
MARSH OR MUSKEG
MINES
TRAVERSE MONUMENT
LAND USE PERMITS FOR COMMERCIAL TOURISM, OUTPOST CAMPS

DISPOSITION OF CROWN LANDS

TYPE OF DOCUMENT	SYMBOL
PATENT, SURFACE & MINING RIGHTS	●
" SURFACE RIGHTS ONLY	◐
" MINING RIGHTS ONLY	◑
LEASE, SURFACE & MINING RIGHTS	■
" SURFACE RIGHTS ONLY	◧
" MINING RIGHTS ONLY	◨
LICENCE OF OCCUPATION	▼
ORDER-IN-COUNCIL	OC
RESERVATION	Ⓡ
CANCELLED	⊗
SAND & GRAVEL	Ⓢ

✓ S.R. WITHDRAWN - SEE RESERVE LANDROLL

NOTE: MINING RIGHTS IN PARCELS PATENTED PRIOR TO MAY 6, 1913, VESTED IN ORIGINAL PATENTEE BY THE PUBLIC LANDS ACT, R.S.O. 1970, CHAP. 380, SEC. 63, SUBSEC. 1.

SCALE: 1 INCH = 40 CHAINS

FEET 0 1000 2000 4000 6000 8000

METRES 0 200 1000 2000 (1 KM) (2 KM)

AREA

NORWOOD LAKE

M.N.R. ADMINISTRATIVE DISTRICT

NIPIGON

MINING DIVISION

THUNDER BAY

LAND TITLES / REGISTRY DIVISION

THUNDER BAY

Ministry of Natural Resources Ontario — Land Management Branch

Date FEBRUARY 1981

Number **G-99**