

NOTES

The subdivision of the Tp. of BERRY into lots and concessions is wholly annulled 2 July 1963

AREAS WITHDRAWN FROM DISPOSITION

- M.R.O. - MINING RIGHTS ONLY
- S.R.O. - SURFACE RIGHTS ONLY
- M.+S. - MINING AND SURFACE RIGHTS

Description	Order No.	Date	Disposition	File
431R.5.0'701	W.20	26/4/76	S.R. & M.R.	188511

INTEREST PREPARATION SITE
IF ANY CLAIMS STAKED IN AREA PLEASE NOTIFY G.A. WRIGHT
DISTRICT MANAGER, COCHRANE

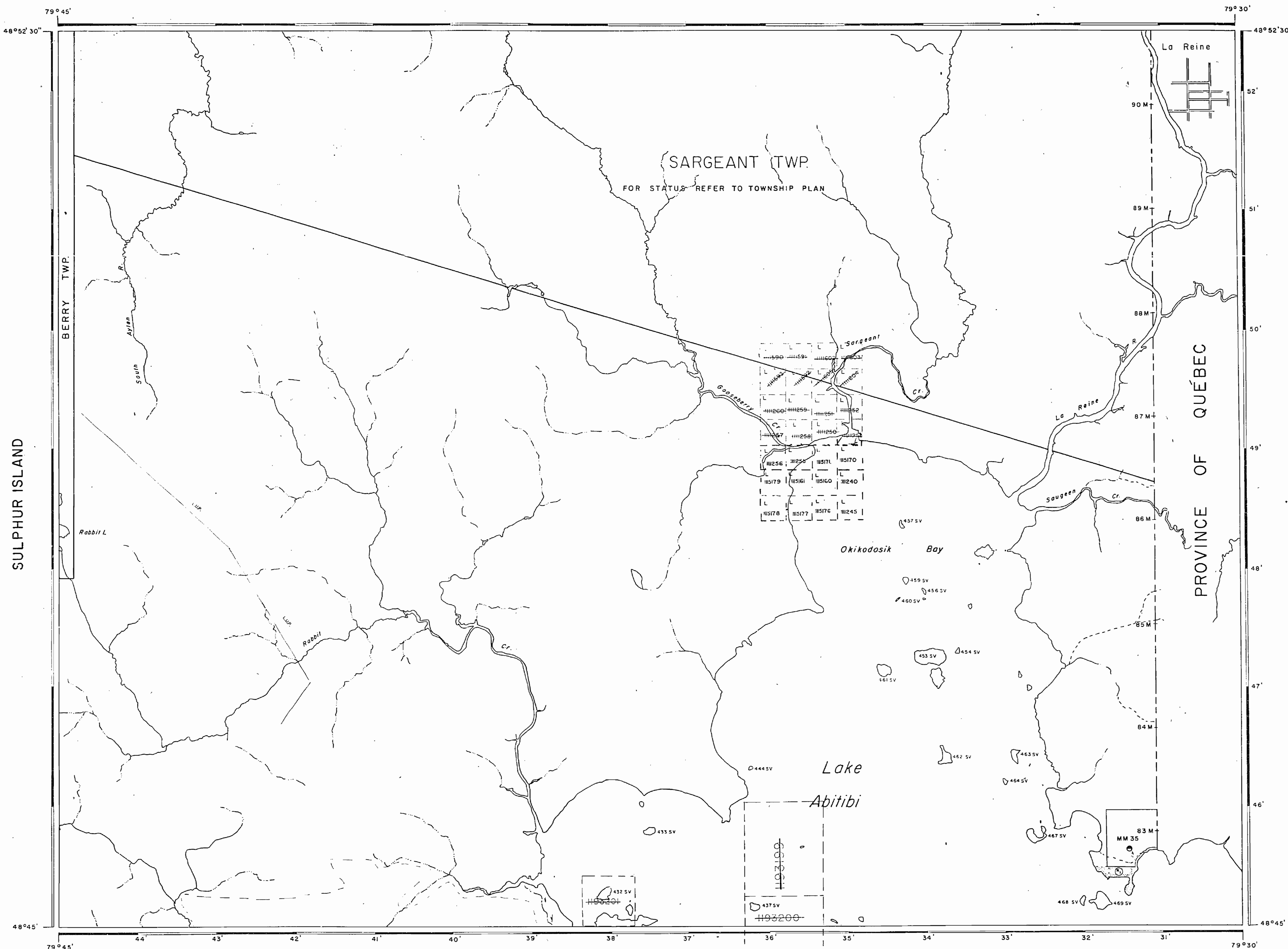
400' SURFACE RIGHTS RESERVATION ALONG THE SHORES OF ALL LAKES AND RIVERS

DATE OF ISSUE

MAR 9 1995

LARDER LAKE
MINING RECORDER'S OFFICE

CIRCULATED JAN.20/89



NOTICE OF FORESTRY ACTIVITY

THIS TOWNSHIP / AREA FALLS WITHIN THE IROQUOIS FALLS MANAGEMENT UNIT AND MAY BE SUBJECT TO FORESTRY OPERATIONS. THE MNR UNIT FORESTER FOR THIS AREA CAN BE CONTACTED AT:
P.O. BOX 730
2 THIRD AVE.
COCHRANE, ONT.
POL 1C0
705-272-4365

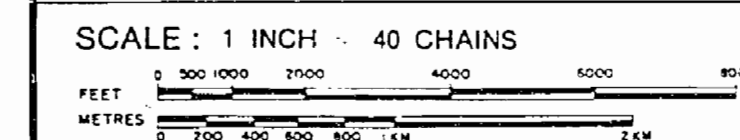
THE INFORMATION THAT APPEARS ON THIS MAP HAS BEEN COMPILED FROM VARIOUS SOURCES, AND ACCURACY IS NOT GUARANTEED. THOSE WISHING TO STAKE MINING CLAIMS SHOULD CONSULT WITH THE MINING RECORDER, MINISTRY OF NORTHERN DEVELOPMENT AND MINES, FOR ADDITIONAL INFORMATION ON THE STATUS OF THE LANDS SHOWN HEREON.

LEGEND

- HIGHWAY AND ROUTE No.
- OTHER ROADS
- TRAILS
- SURVEYED LINES:
 - TOWNSHIPS, BASE LINES, ETC.
 - LOTS, MINING CLAIMS, PARCELS, ETC.
- UNSURVEYED LINES:
 - LOT LINES
 - PARCEL BOUNDARY
 - MINING CLAIMS ETC.
- RAILWAY AND RIGHT OF WAY
- UTILITY LINES
- NON-PERENNIAL STREAM
- FLOODING OR FLOODING RIGHTS
- SUBDIVISION
- ORIGINAL SHORELINE
- MARSH OR MUSKEG
- MINES

DISPOSITION OF CROWN LANDS

TYPE OF DOCUMENT	SYMBOL
PATENT, SURFACE & MINING RIGHTS	
" SURFACE RIGHTS ONLY	
" MINING RIGHTS ONLY	
LEASE, SURFACE & MINING RIGHTS	
" SURFACE RIGHTS ONLY	
" MINING RIGHTS ONLY	
LICENCE OF OCCUPATION	
CROWN LAND SALE	
ORDER-IN-COUNCIL	
RESERVATION	
CANCELLED	
SAND & GRAVEL	



AREA
OKIKODOSIK BAY
(Lake Abitibi)
M.N.R. ADMINISTRATIVE DISTRICT
COCHRANE
MINING DIVISION
LARDER LAKE
LAND TITLES / REGISTRY DIVISION
COCHRANE

Ministry of Natural Resources Ontario
 Ministry of Northern Development and Mines

Date: FEBRUARY 1987
 Number: **G-1663**

MISTAKEN ISLANDS

NOTES

The subdivision of the Tp. of BERRY into lots and concessions is wholly annulled
2 July 1963

AREAS WITHDRAWN FROM DISPOSITION

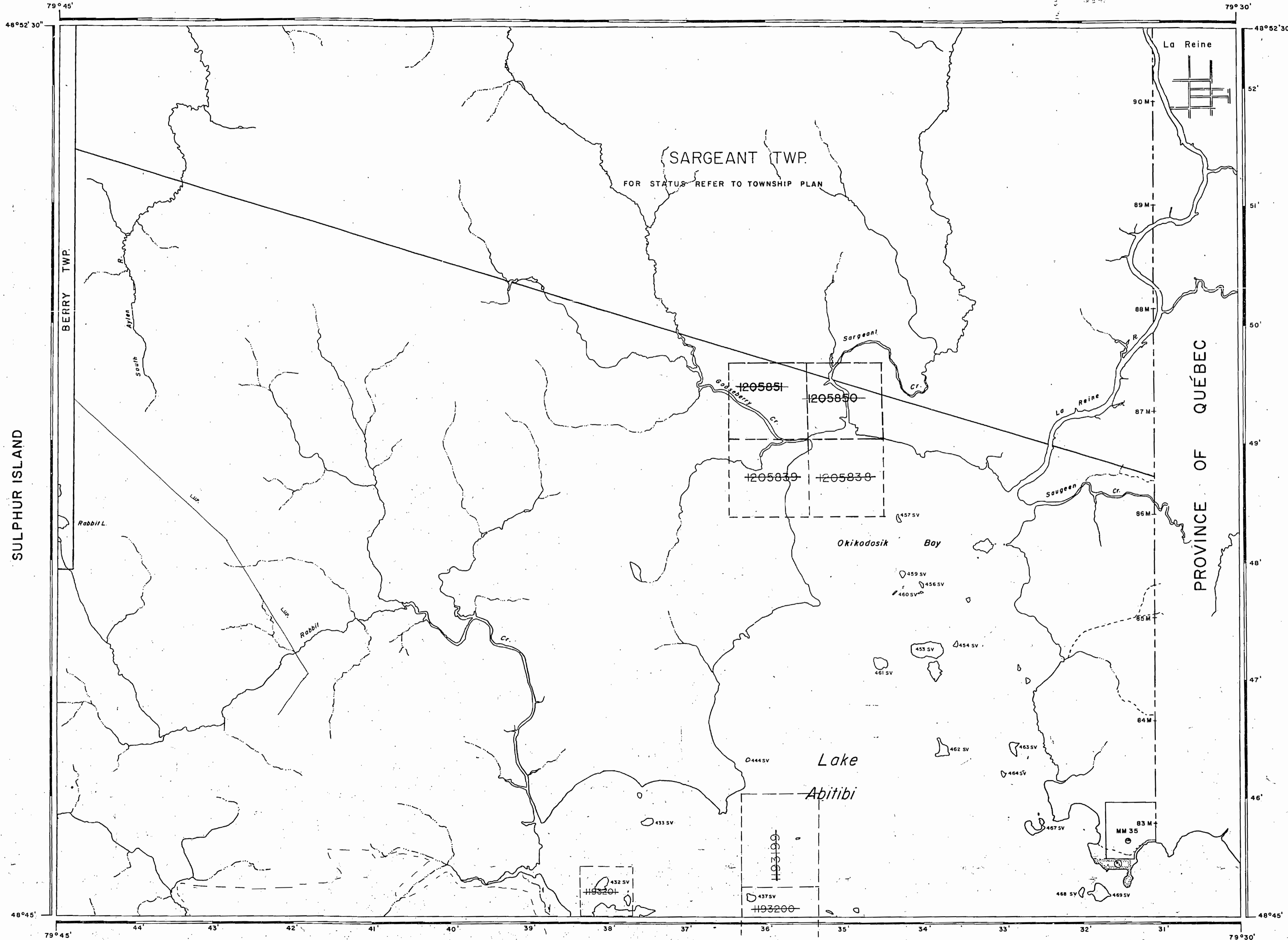
- M.R.O. - MINING RIGHTS ONLY
- S.R.O. - SURFACE RIGHTS ONLY
- M.+S. - MINING AND SURFACE RIGHTS

Description	Order No.	Date	Disposition	File
43(R.S.O.'01)	W.20	26/4/76	S.R. & M.R.	188511

WINTERSITE PREPARATION SITE
IF ANY CLAIMS STAKED IN AREA PLEASE NOTIFY
GAWRIGHT DISTRICT MANAGER, COCHRANE

400' SURFACE RIGHTS RESERVATION ALONG THE SHORES OF ALL LAKES AND RIVERS

CIRCULATED JAN.20/89



NOTICE OF FORESTRY ACTIVITY
THIS TOWNSHIP / AREA FALLS WITHIN THE
ROQUAIS-FALLS MANAGEMENT UNIT
AND MAY BE SUBJECT TO FORESTRY OPERATIONS.
THE MNR UNIT FORESTER FOR THIS AREA CAN BE
CONTACTED AT: P.O. BOX 730
2 THIRD AVE.
COCHRANE, ONT.
POL 1C0
705-872-4365

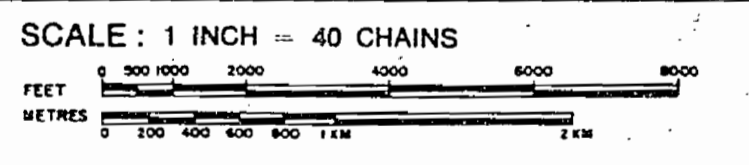
THE INFORMATION THAT APPEARS ON THIS MAP HAS BEEN COMPILED FROM VARIOUS SOURCES, AND ACCURACY IS NOT GUARANTEED. THOSE WISHING TO STAKE MINING CLAIMS SHOULD CONSULT WITH THE MINING RECORDER, MINISTRY OF NORTHERN DEVELOPMENT AND MINES, FOR ADDITIONAL INFORMATION ON THE STATUS OF THE LANDS SHOWN HEREON.

LEGEND

- HIGHWAY AND ROUTE No. [Symbol]
- OTHER ROADS [Symbol]
- TRAILS [Symbol]
- SURVEYED LINES:
 - TOWNSHIPS, BASE LINES, ETC. [Symbol]
 - LOTS, MINING CLAIMS, PARCELS, ETC. [Symbol]
- UNSURVEYED LINES:
 - LOT LINES [Symbol]
 - PARCEL BOUNDARY [Symbol]
 - MINING CLAIMS ETC. [Symbol]
- RAILWAY AND RIGHT OF WAY [Symbol]
- UTILITY LINES [Symbol]
- NON-PERENNIAL STREAM [Symbol]
- FLOODING OR FLOODING RIGHTS SUBDIVISION [Symbol]
- ORIGINAL SHORELINE [Symbol]
- MARSH OR MUSKEG [Symbol]
- MINES [Symbol]

DISPOSITION OF CROWN LANDS

TYPE OF DOCUMENT	SYMBOL
PATENT, SURFACE & MINING RIGHTS	●
" SURFACE RIGHTS ONLY	○
" MINING RIGHTS ONLY	◐
LEASE, SURFACE & MINING RIGHTS	■
" SURFACE RIGHTS ONLY	□
" MINING RIGHTS ONLY	◑
LICENCE OF OCCUPATION	▼
CROWN LAND SALE	C.S.
ORDER-IN-COUNCIL	OC
RESERVATION	⊙
CANCELLED	⊖
SAND & GRAVEL	⊗



AREA
OKIKODOSIK BAY
(Lake Abitibi)
M.N.R. ADMINISTRATIVE DISTRICT
COCHRANE
MINING DIVISION
LARDER LAKE
LAND TITLES / REGISTRY DIVISION
COCHRANE

Ministry of Natural Resources Ontario
Ministry of Northern Development and Mines

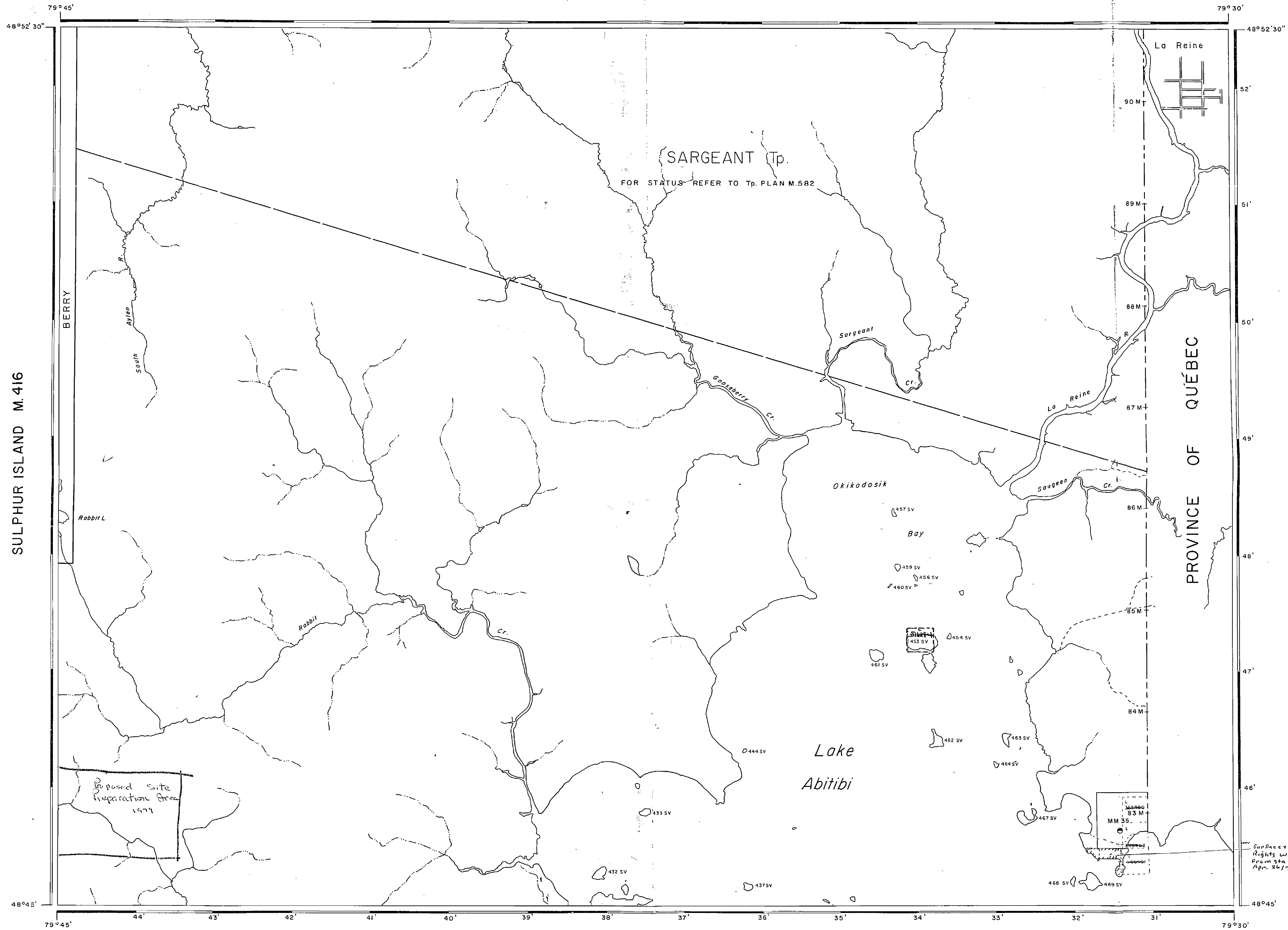
Date: FEBRUARY 1987.
Number: **G-1663**

MISTAKEN ISLANDS
ARCHIVED MARCH 9, 1995
ARCHIVED JULY 9/97

NOTES

400' surface rights reservation along the shores of all lakes and rivers.

The subdivision of the Tp. of BERRY into lots and concessions is wholly annulled 2 July 1963



SULPHUR ISLAND M. 416

MISTAKEN ISLANDS M. 279

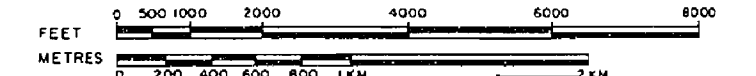
LEGEND

- HIGHWAY AND ROUTE No.
- OTHER ROADS
- TRAILS
- SURVEYED LINES: TOWNSHIPS, BASE LINES, ETC.
- LOTS, MINING CLAIMS, PARCELS, ETC.
- UNSURVEYED LINES: LOT LINES
- PARCEL BOUNDARY
- MINING CLAIMS ETC.
- RAILWAY AND RIGHT OF WAY
- UTILITY LINES
- NON-PERENNIAL STREAM
- FLOODING OR FLOODING RIGHTS
- SUBDIVISION
- ORIGINAL SHORELINE
- MARSH OR MUSKEG
- MINES

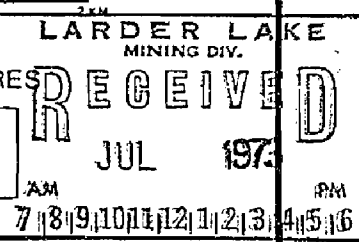
DISPOSITION OF CROWN LANDS

- | TYPE OF DOCUMENT | SYMBOL |
|---------------------------------|--------|
| PATENT, SURFACE & MINING RIGHTS | |
| SURFACE RIGHTS ONLY | |
| MINING RIGHTS ONLY | |
| LEASE, SURFACE & MINING RIGHTS | |
| SURFACE RIGHTS ONLY | |
| MINING RIGHTS ONLY | |
| LICENCE OF OCCUPATION | |
| CROWN LAND SALE | |
| ORDER-IN-COUNCIL | |
| RESERVATION | |
| CANCELLED | |
| SAND & GRAVEL | |

SCALE: 1 INCH = 40 CHAINS



ACRES 40 HECTARES 16



AREA
OKIKODOSIK BAY
(LAKE ABITIBI)
DISTRICT

COCHRANE
MINING DIVISION
LARDER LAKE

Ministry of Natural Resources
Ontario Surveys and Mapping Branch

Date Apr '73 Plan No. M. 583
National Topographical Series 32 D 13

Revised by
W. 26/70

487 793

NOTES

400 surface rights reservation along the shores of all lakes and rivers.

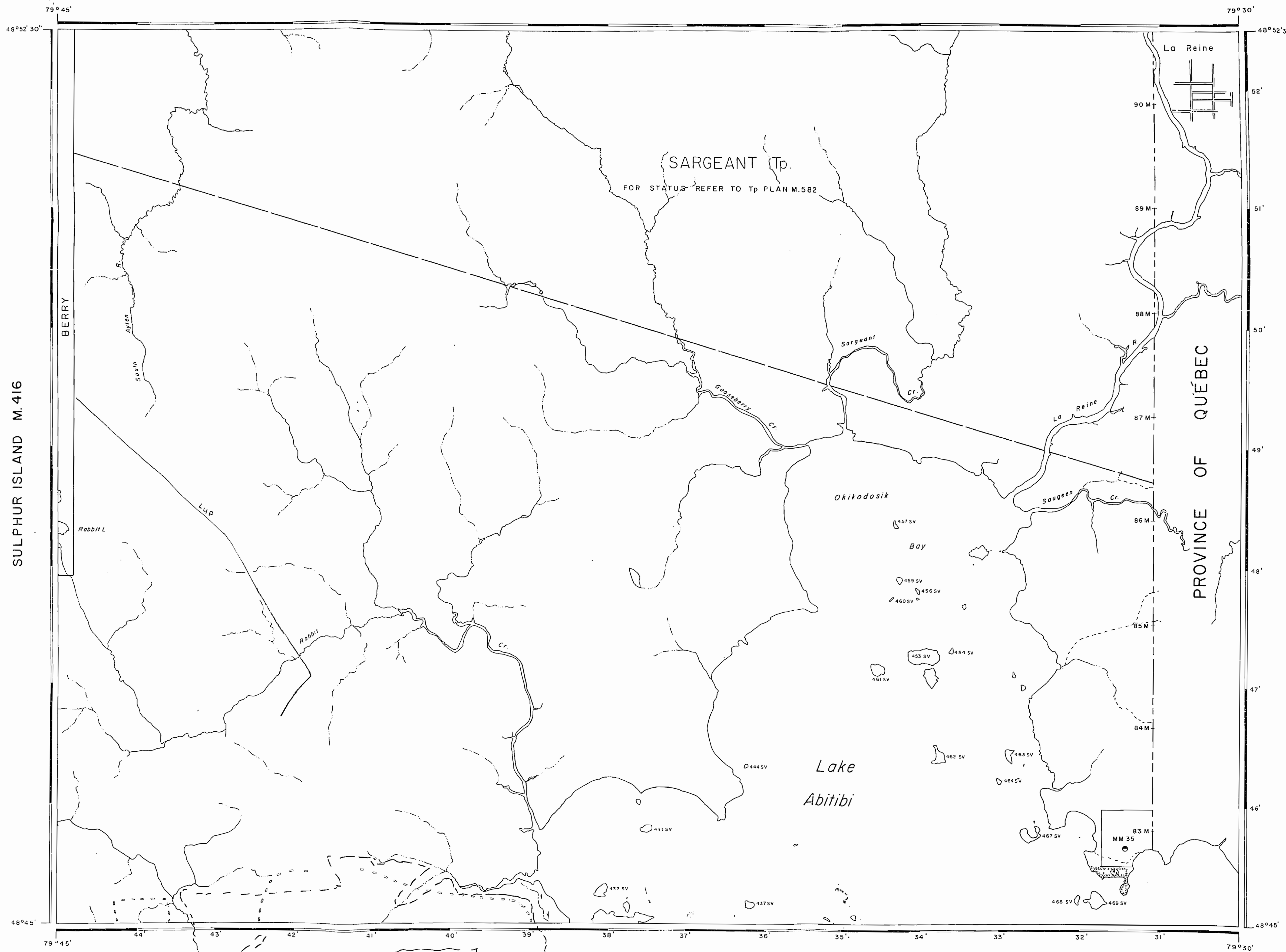
The subdivision of the Tp. of BERRY into lots and concessions is wholly annulled -
2 July 1963

AREAS WITHDRAWN FROM STAKING
S.R. - SURFACE RIGHTS M.R. - MINING RIGHTS
Sec. of Min. Act Order No. Date Disposition File

43 (R.S.O. 70) s. 20 26/4/74 S.R.M.R. 1885J

Winter site preparation area Feb-Mar 1983

SULPHUR ISLAND M. 416



MISTAKEN ISLANDS M. 279

--- Winter Site Preparation Site
If any claims staked in area, please notify G.A. Wright, Dist. Manager Cochrane, Ont.

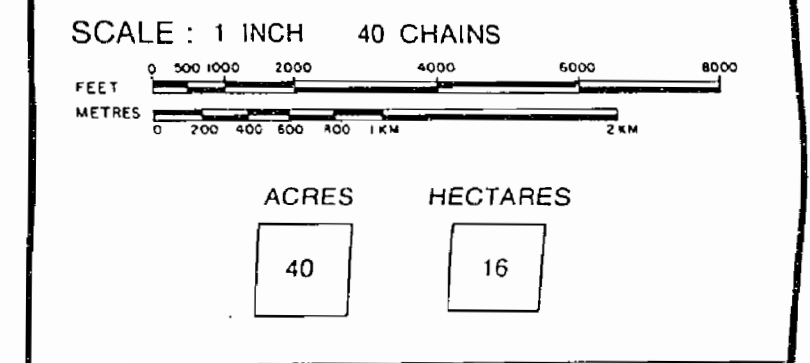
NOTICE OF FORESTRY ACTIVITY
THIS TOWNSHIP / AREA FALLS WITHIN THE IROQUOIS FALLS MANAGEMENT UNIT AND MAY BE SUBJECT TO FORESTRY OPERATIONS. THE MNR UNIT FORESTER FOR THIS AREA CAN BE CONTACTED AT: P.O. BOX 730 2 THIRD AVE. COCHRANE, ONT. P.O. BOX 730 705-272-4365

LEGEND

HIGHWAY AND ROUTE No	
OTHER ROADS	
TRAILS	
SURVEYED LINES:	
TOWNSHIPS, BASE LINES, ETC.	
LOTS, MINING CLAIMS, PARCELS, ETC.	
UNSURVEYED LINES:	
LOT LINES	
PARCEL BOUNDARY	
MINING CLAIMS ETC.	
RAILWAY AND RIGHT OF WAY	
UTILITY LINES	
NON-PERENNIAL STREAM	
FLOODING OR FLOODING RIGHTS	
SUBDIVISION	
ORIGINAL SHORELINE	
MARSH OR MUSKEG	
MINES	

DISPOSITION OF CROWN LANDS

TYPE OF DOCUMENT	SYMBOL
PATENT, SURFACE & MINING RIGHTS	
SURFACE RIGHTS ONLY	
MINING RIGHTS ONLY	
LEASE, SURFACE & MINING RIGHTS	
SURFACE RIGHTS ONLY	
MINING RIGHTS ONLY	
LICENCE OF OCCUPATION	
CROWN LAND SALE	
ORDER-IN-COUNCIL	
RESERVATION	
CANCELLED	
SAND & GRAVEL	



AREA
OKIKODOSIK BAY
(LAKE ABITIBI)
DISTRICT
COCHRANE
MINING DIVISION
LARDER LAKE

Ministry of Natural Resources #2
Ontario Surveys and Mapping Branch
Date Apr '73 Plan No.
National Topographical Series 32 D 13
M. 583

NOTES

The subdivision of the Tp. of BERRY into lots and concessions is wholly annulled 2 July 1963

AREAS WITHDRAWN FROM DISPOSITION

M.R.O. - MINING RIGHTS ONLY

S.R.O. - SURFACE RIGHTS ONLY

M. & S. - MINING AND SURFACE RIGHTS

Description	Order No.	Date	Disposition	File
431R.5.0'701	W.20	28/4/74	S.R. & M.R.	188511

WATER SITE PREPARATION SITE
IF ANY CLAIMS STAKED IN AREA PLEASE NOTIFY DISTRICT MANAGER, COCHRANE

400' SURFACE RIGHTS RESERVATION ALONG THE SHORES OF ALL LAKES AND RIVERS

NOTICE OF FORESTRY ACTIVITY

THIS TOWNSHIP / AREA FALLS WITHIN THE ROQUOIS FALLS MANAGEMENT UNIT AND MAY BE SUBJECT TO FORESTRY OPERATIONS. THE LINE-LIMIT FORESTER FOR THIS AREA CAN BE CONTACTED AT: P.O. BOX 730 2 THIRD AVE. COCHRANE, ONT. P.O. NO. 705-272-4365

THE INFORMATION THAT APPEARS ON THIS MAP HAS BEEN COMPILED FROM VARIOUS SOURCES, AND ACCURACY IS NOT GUARANTEED. THOSE WISHING TO STAKE MINING CLAIMS SHOULD CONSULT WITH THE MINING RECORDER, MINISTRY OF NORTHERN DEVELOPMENT AND MINES, FOR ADDITIONAL INFORMATION ON THE STATUS OF THE LANDS SHOWN HEREON.

LEGEND

- HIGHWAY AND ROUTE No.
- OTHER ROADS
- TRAILS
- SURVEYED LINES:
 - TOWNSHIPS, BASE LINES, ETC.
 - LOTS, MINING CLAIMS, PARCELS, ETC.
- UNSURVEYED LINES:
 - LOT LINES
 - PARCEL BOUNDARY
 - MINING CLAIMS ETC.
- RAILWAY AND RIGHT OF WAY
- UTILITY LINES
- NON-PERENNIAL STREAM
- FLOODING OR FLOODING RIGHTS
- SUBDIVISION
- ORIGINAL SHORELINE
- MARSH OR MUSKEG
- MINES

DISPOSITION OF CROWN LANDS

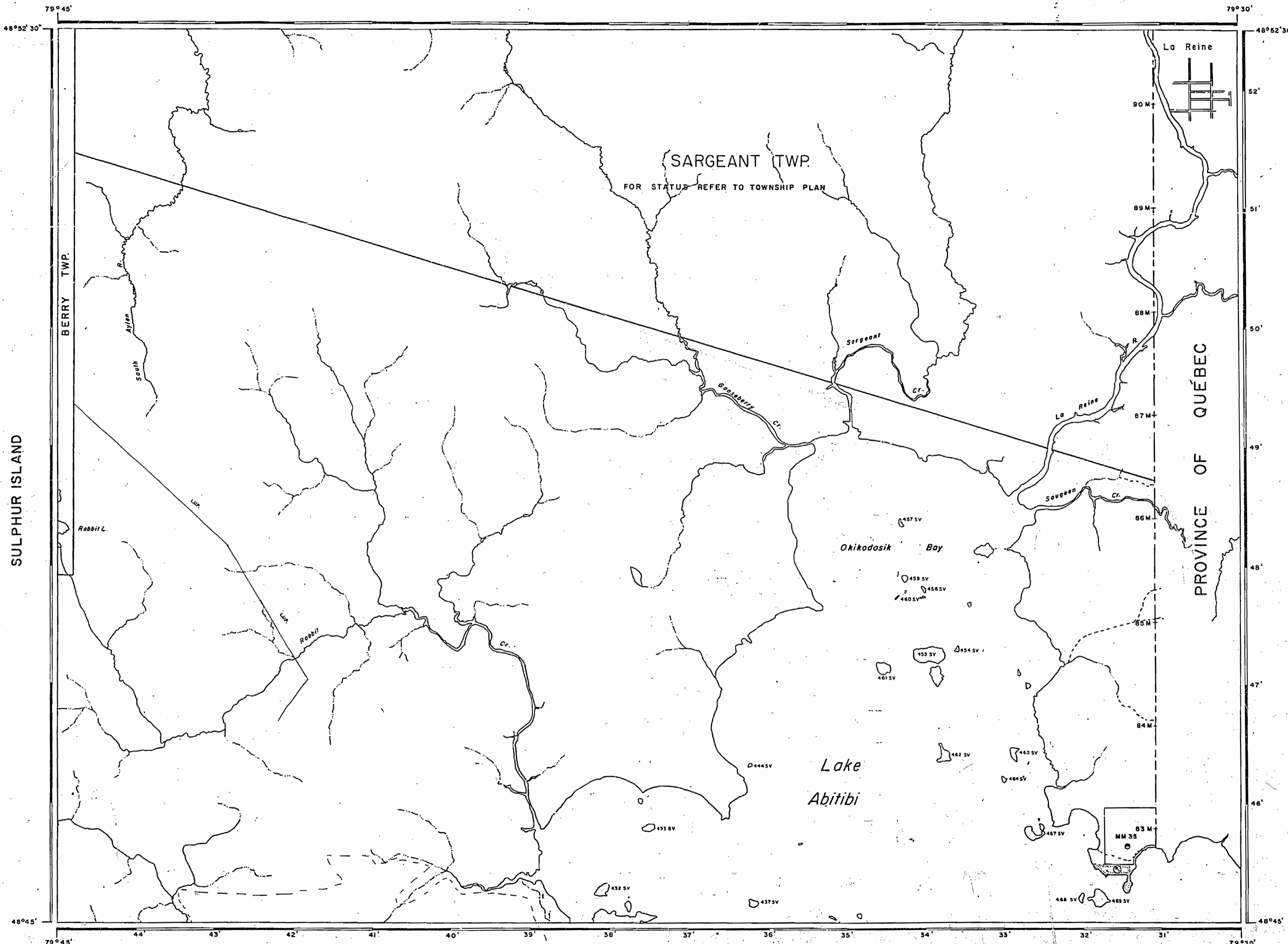
TYPE OF DOCUMENT	SYMBOL
PATENT, SURFACE & MINING RIGHTS	
" SURFACE RIGHTS ONLY	
" MINING RIGHTS ONLY	
LEASE, SURFACE & MINING RIGHTS	
" SURFACE RIGHTS ONLY	
" MINING RIGHTS ONLY	
LICENCE OF OCCUPATION	
CROWN LAND SALE	
ORDER-IN-COUNCIL	
RESERVATION	
CANCELLED	
SAND & GRAVEL	

SCALE: 1 INCH = 40 CHAINS
 FEET 0 100 200 300 400 500 600
 METRES 0 100 200 300 400 500

AREA
OKIKODOSIK BAY
 (Lake Abitibi)
 M.N.R. ADMINISTRATIVE DISTRICT
COCHRANE
 MINING DIVISION
LARDER LAKE
 LAND TITLES / REGISTRY DIVISION
COCHRANE

Ministry of Natural Resources Ontario
 Ministry of Northern Development and Mines

Date: FEBRUARY 1997
 Number: **G-1663**



CIRCULATED JAN.20/89

MISTAKEN ISLANDS ARCHIVED MARCH 9, 1995
 ARCHIVED JULY 9/97

487793