REFERENCES

NOTE

G.T.P. BLOCK Nº3 PATENTED TO THE GRAND TRUNK RAILWAY Co. MARCH 31, 1909. REFERENCE 13929 AA WAS AMENDED BY O.C. 2403/51 (REFERENCE 105392) AND GRANTED BY QUIT CLAIM DEED DATED AUGUST 2, 1961 TO THE ABITIBI POWER AND PAPER Co. LTD. REFERENCE 115819. PARCELS PREVIOUSLY SOLD BY THE GRAND TRUNK PACIFIC RAILWAY Co. ARE UNDER THE ORIGINAL PATENT 13929 AA.

HIGHWAY

TRANS-CANADA HIGHWAY Nº 17 FROM DHO PLAN Nº R-2384 (Through Robson Twp.)

RAILWAYS

CANADIAN NATIONAL RAILWAY (100'R/W) SURVEYED BY E.R. BINGHAM O.L.S. JAN. 11, 1931 PLAN M3-1.

CANADIAN PACIFIC RAILWAY (132'R/W) SURVEYED BY J.W. CADDY O.L.S. MARCH 5, 1897 PLAN R16-26.

PIPELINES

NORTHERN ONTARIO GAS PIPE LINE, CROWN CORP. ROBSON: TWP. 65'R/W SURVEYED BY PHILLIPS AND GAVIN O.L.S. 1958 (PLAN FILED)

SAND & GRAVEL

- M.T.C. GRAVEL PIT
- GRAVEL FILE 167153
- M.T.C. GRAVEL PIT Nº G78 FILE: 167153
- QUARRY PERMIT

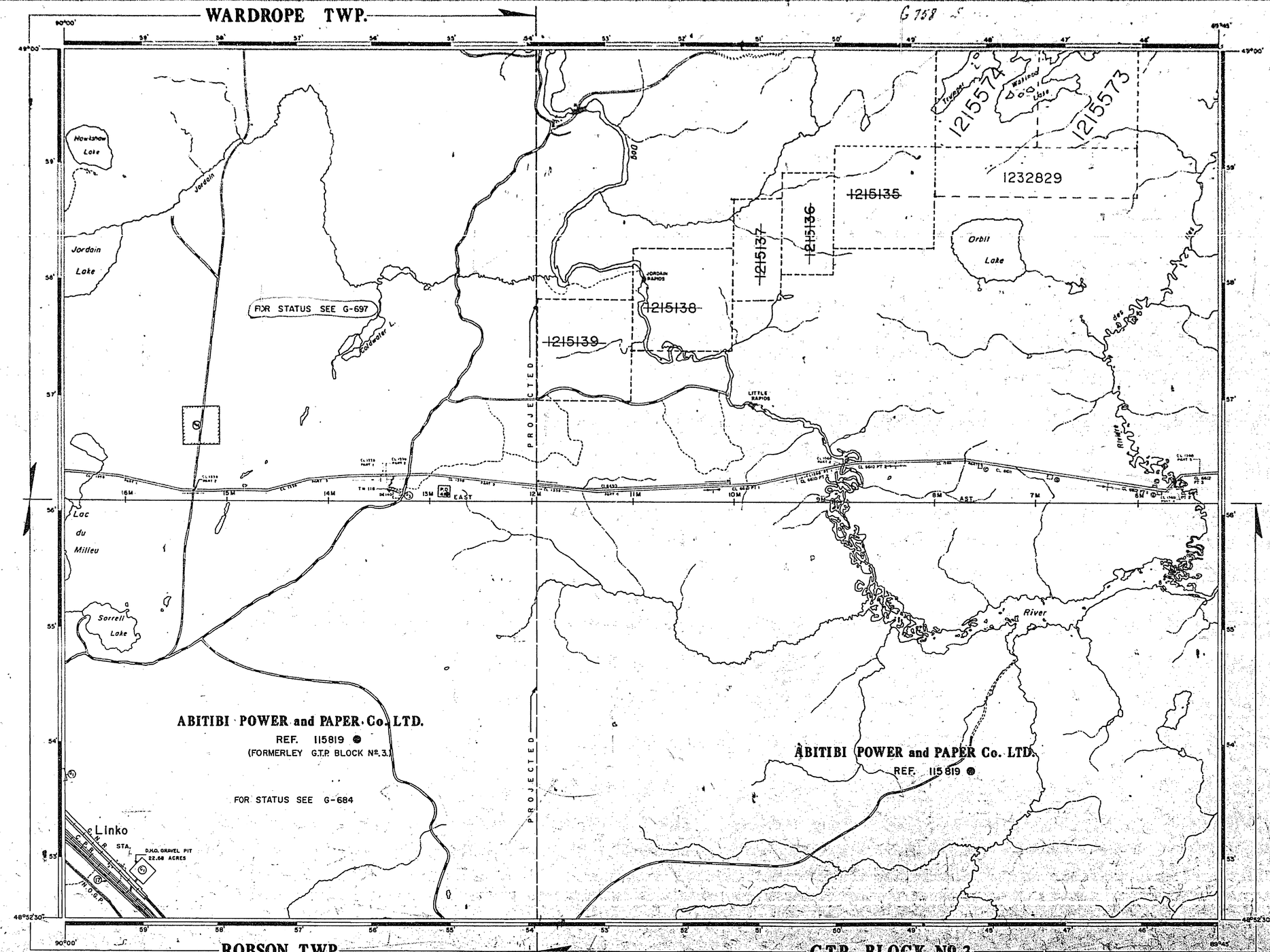

REFERENCES

TOPOGRAPHY

LAKES, RIVERS, ETC. FROM FOREST RESOURCES INVENTORY SHEET Nº. 466834

SURVEYS

ORIGINAL SURVEY OF G.T.P. BLOCK Nº3 BY T. FAWCETT O.L.S. 1907. FIELD NOTE BOOK Nº. 2346.

TRAVERSE OF DOG RIVER AND RIVIERE DES ILES BY R.S. SIRCUM O.L.S. 1931 PLAN Nº. R.19-2.

DATE OF ISSUE

NOV 19 1998

PROVINCIAL RECORDER OFFICE - SUDBURY

THE INFORMATION THAT APPEARS ON THIS MAP HAS BEEN COMPILED FROM VARIOUS SOURCES, AND ACCURACY IS NOT GUARANTEED. THOSE WISHING TO STAKE MINING CLAIMS SHOULD CONSULT WITH THE MINING RECORDER, MINISTRY OF NORTHERN DEVELOPMENT AND MINES, FOR ADDITIONAL INFORMATION ON THE STATUS OF THE LANDS SHOWN HEREON.

LEGEND

- HIGHWAY AND ROUTE No.
- OTHER ROADS
- TRAILS
- SURVEYED LINES:
  - TOWNSHIPS, BASE LINES, ETC.
  - LOTS, MINING CLAIMS, PARCELS, ETC.
- UNSURVEYED LINES
  - LOT LINES
  - PARCEL BOUNDARY
  - MINING CLAIMS ETC.
- RAILWAY AND RIGHT OF WAY
- UTILITY LINES
- NON-PERENNIAL STREAM
- FLOODING OR FLOODING RIGHTS
- SUBDIVISION OR COMPOSITE PLAN
- RESERVATIONS
- ORIGINAL SHORELINE
- MARSH OR MUSKEG
- MINES
- TRAVERSE MONUMENT

DISPOSITION OF CROWN LANDS

TYPE OF DOCUMENT	SYMBOL
PATENT, SURFACE & MINING RIGHTS	●
" , SURFACE RIGHTS ONLY	●
" , MINING RIGHTS ONLY	●
LEASE, SURFACE & MINING RIGHTS	■
" , SURFACE RIGHTS ONLY	■
" , MINING RIGHTS ONLY	■
LICENCE OF OCCUPATION	▼
ORDER-IN-COUNCIL	OC
RESERVATION	⊖
CANCELLED	⊗
SAND & GRAVEL	⊖
LAND, USE PERMITS FOR COMMERCIAL TOURISM, OUTPOST CAMPS	⊖

NOTE: MINING RIGHTS IN PARCELS PATENTED PRIOR TO MAY 6, 1913, VESTED IN ORIGINAL PATENTEE BY THE PUBLIC LANDS ACT, R.S.O. 1970, CHAP. 380, SEC. 43, SUBSEC. 1.

SCALE: 1 INCH = 40 CHAINS

FEET 0 1000 2000 4000 6000 8000

METRES 0 200 1000 (1 KM) 2000 (2 KM)

AREA

ORBIT LAKE

M.N.R. ADMINISTRATIVE DISTRICT
THUNDER BAY

MINING DIVISION
THUNDER BAY

LAND TITLES / REGISTRY DIVISION
THUNDER BAY

Ontario Ministry of Natural Resources — Land Management Branch

DATE NOVEMBER 1992

June 7, 1983

Number **G-748**

RECEIVED
THUNDER BAY
MINING DIVISION
'94 SEP 13 AM 11 13

[redacted]

REFERENCES

NOTE

G.T.P. BLOCK Nº.3 PATENTED TO THE GRAND TRUNK RAILWAY Co. MARCH 31, 1909 REFERENCE 13929 AA WAS AMENDED BY O.C. 2403/51 (REFERENCE 105392) AND GRANTED BY QUIT CLAIM DEED DATED AUGUST 2, 1961 TO THE ABITIBI POWER AND PAPER Co. LTD. REFERENCE 115819 PARCELS PREVIOUSLY SOLD BY THE GRAND TRUNK PACIFIC RAILWAY Co. ARE UNDER THE ORIGINAL PATENT 13929 AA.

HIGHWAY

TRANS-CANADA HIGHWAY Nº.17 FROM D.H.O PLAN Nº. P-2564 (Through Robson Twp.)

RAILWAYS

CANADIAN NATIONAL RAILWAY (100'R/W) SURVEYED BY E.R. BINGHAM O.L.S. JAN. 11, 1931 PLAN M3-1.

CANADIAN PACIFIC RAILWAY (132'R/W) SURVEYED BY J.W. CADDY O.L.S. MARCH 5, 1897 PLAN R16-26.

PIPELINES

NORTHERN ONTARIO GAS PIPE LINE, CROWN CORP. ROBSON TWP. 65'R/W SURVEYED BY PHILLIPS AND GAVIN O.L.S. 1958 (PLAN FILED)

SAND & GRAVEL

- M.T.C. GRAVEL PIT
- GRAVEL FILE 167153
- M.T.C. GRAVEL PIT Nº 678 FILE: 167153
- QUARRY PERMIT

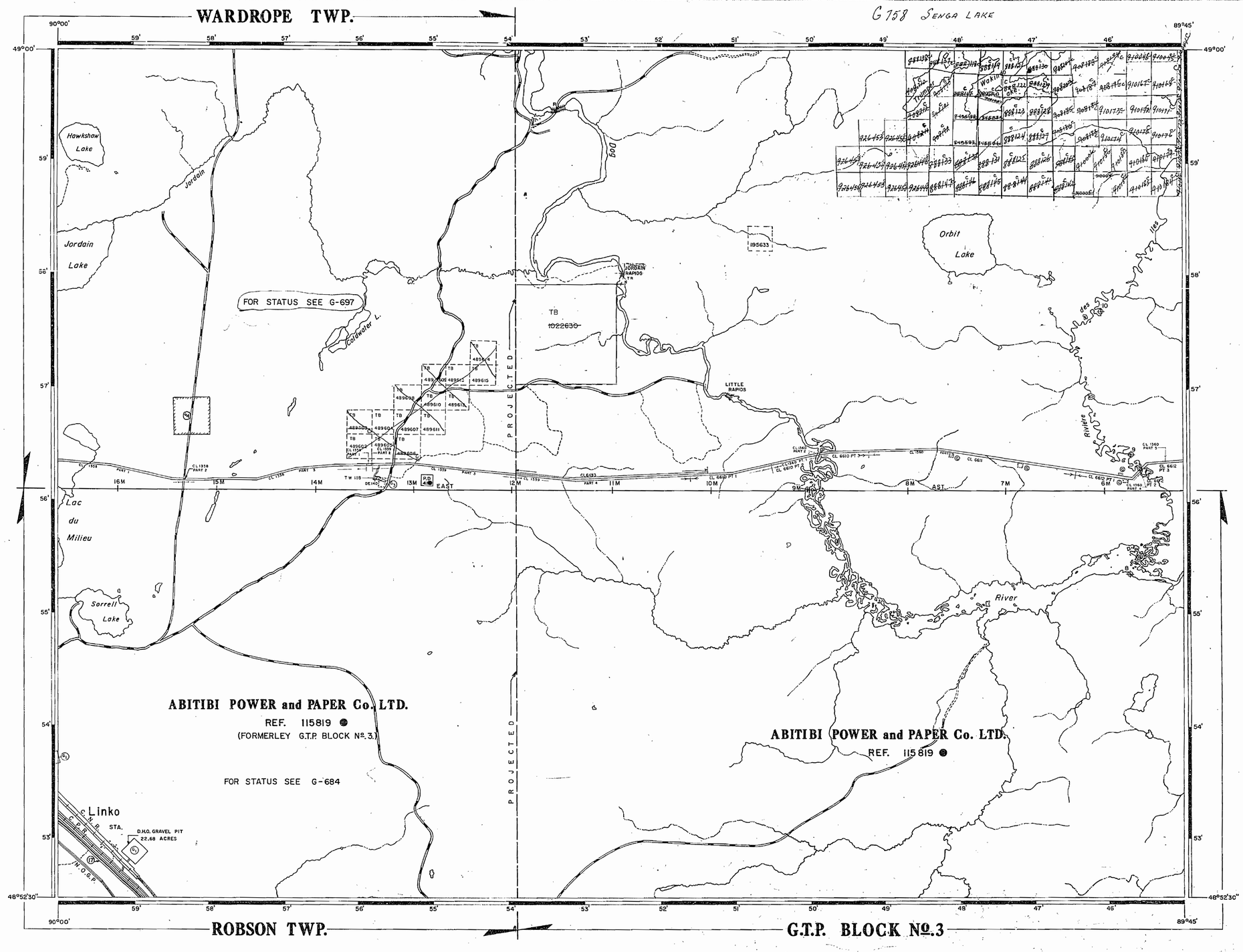

REFERENCES

TOPOGRAPHY

LAKES, RIVERS, ETC., FROM FOREST RESOURCES INVENTORY SHEET Nº. 488804

SURVEYS

ORIGINAL SURVEY OF G.T.P. BLOCK Nº.3 BY T. FAWCETT O.L.S. 1907. FIELD NOTE BOOK Nº. 2346.

TRAVERSE OF DOG RIVER AND RIVIERE DES ILES BY R.S. KIRKUP O.L.S. 1931 PLAN Nº. R.19-2.

THE INFORMATION THAT APPEARS ON THIS MAP HAS BEEN COMPILED FROM VARIOUS SOURCES, AND ACCURACY IS NOT GUARANTEED. THOSE WISHING TO STAKE MINING CLAIMS SHOULD CONSULT WITH THE MINING RECORDER, MINISTRY OF NORTHERN DEVELOPMENT AND MINES, FOR ADDITIONAL INFORMATION ON THE STATUS OF THE LANDS SHOWN HEREON.

LEGEND

- HIGHWAY AND ROUTE No.
- OTHER ROADS
- TRAILS
- SURVEYED LINES:
  - TOWNSHIPS, BASE LINES, ETC.
  - LOTS, MINING CLAIMS, PARCELS, ETC.
- UNSURVEYED LINES:
  - LOT LINES
  - PARCEL BOUNDARY
  - MINING CLAIMS ETC.
- RAILWAY AND RIGHT OF WAY
- UTILITY LINES
- NON-PERENNIAL STREAM
- FLOODING OR FLOODING RIGHTS
- SUBDIVISION OR COMPOSITE PLAN
- RESERVATIONS
- ORIGINAL SHORELINE
- MARSH OR MUSKEG
- MINES
- TRAVERSE MONUMENT

DISPOSITION OF CROWN LANDS

TYPE OF DOCUMENT	SYMBOL
PATENT, SURFACE & MINING RIGHTS	●
" , SURFACE RIGHTS ONLY	◓
" , MINING RIGHTS ONLY	◒
LEASE, SURFACE & MINING RIGHTS	■
" , SURFACE RIGHTS ONLY	▬
" , MINING RIGHTS ONLY	▬
LICENCE OF OCCUPATION	▼
ORDER-IN-COUNCIL	OC
RESERVATION	⊕
CANCELLED	⊗
SAND & GRAVEL	⊕
LAND USE PERMITS FOR COMMERCIAL TOURISM, OUTPOST CAMPS	▽

NOTE: MINING RIGHTS IN PARCELS PATENTED PRIOR TO MAY 6, 1913, VESTED IN ORIGINAL PATENTEE BY THE PUBLIC LANDS ACT, R.S.O. 1970, CHAP. 380, SEC. 63, SUBSEC 1.

SCALE: 1 INCH = 40 CHAINS

FEET 0 1000 2000 4000 6000 8000

METRES 0 200 1000 (1 KM) 2000 (2 KM)

AREA
ORBIT LAKE

M.N.R. ADMINISTRATIVE DISTRICT
THUNDER BAY

MINING DIVISION
THUNDER BAY

LAND TITLES / REGISTRY DIVISION
THUNDER BAY

Ontario Ministry of Natural Resources — Land Management Branch

Date	Number
NOVEMBER 1002	G-748

June 7, 1983

SEP 13, 1994

G-748

REFERENCES

NOTE

G.T.P. BLOCK Nº 3 PATENTED TO THE GRAND TRUNK RAILWAY Co. MARCH 31, 1909 REFERENCE 13929 AA WAS AMENDED BY O.C. 2403/51 (REFERENCE 105392) AND GRANTED BY QUIT CLAIM DEED DATED AUGUST 2, 1961 TO THE ABITIBI POWER AND PAPER Co. LTD. REFERENCE 115819 PARCELS PREVIOUSLY SOLD BY THE GRAND TRUNK PACIFIC RAILWAY Co. ARE UNDER THE ORIGINAL PATENT 13929 AA.

HIGHWAY

TRANS-CANADA HIGHWAY Nº 17 FROM D.H.O PLAN Nº P-2564 (Through Robson Twp.)

RAILWAYS

CANADIAN NATIONAL RAILWAY (100'R/W) SURVEYED BY E.R. BINGHAM O.L.S. JAN. 11, 1931 PLAN M3-1.

CANADIAN PACIFIC RAILWAY (132'R/W) SURVEYED BY J.W. CADDY O.L.S. MARCH 5, 1897 PLAN R16-26.

PIPELINES

NORTHERN ONTARIO GAS PIPE LINE, CROWN CORP. ROBSON TWP. 65'R/W SURVEYED BY PHILLIPS AND GAVIN O.L.S. 1958 (PLAN FILED)

SAND & GRAVEL

(G1) M.T.C. GRAVEL PIT

(G2) GRAVEL FILE 167153

(G4) M.T.C. GRAVEL PIT Nº 678 FILE - 167153

(G) QUARRY PERMIT

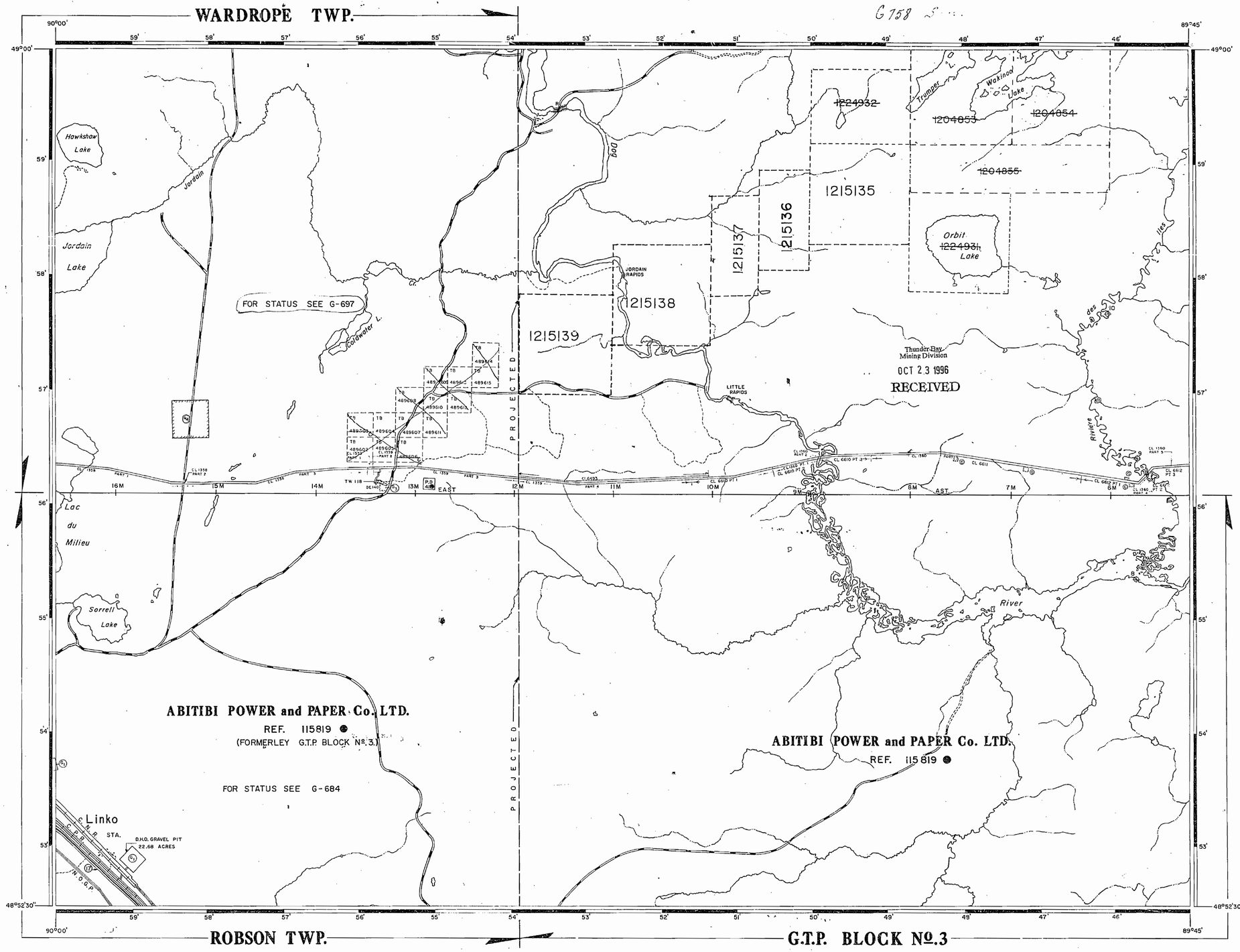

REFERENCES

TOPOGRAPHY

LAKES, RIVERS, ETC., FROM FOREST RESOURCES INVENTORY SHEET Nº. 488B04

SURVEYS

ORIGINAL SURVEY OF G.T.P. BLOCK Nº 3 BY T. FAWCETT O.L.S. 1907. FIELD NOTE BOOK Nº. 2346.

TRAVERSE OF DOG RIVER AND RIVIERE DES ILES BY R.S. KIRKUP O.L.S. 1931 PLAN Nº R.19-2.

THE INFORMATION THAT APPEARS ON THIS MAP HAS BEEN COMPILED FROM VARIOUS SOURCES, AND ACCURACY IS NOT GUARANTEED. THOSE WISHING TO STAKE MINING CLAIMS SHOULD CONSULT WITH THE MINING RECORDER, MINISTRY OF NORTHERN DEVELOPMENT AND MINES, FOR ADDITIONAL INFORMATION ON THE STATUS OF THE LANDS SHOWN HEREON.

LEGEND

HIGHWAY AND ROUTE No.
OTHER ROADS
TRAILS
SURVEYED LINES:
TOWNSHIPS, BASE LINES, ETC.
LOTS, MINING CLAIMS, PARCELS, ETC.
UNSURVEYED LINES:
LOT LINES
PARCEL BOUNDARY
MINING CLAIMS ETC.
RAILWAY AND RIGHT OF WAY
UTILITY LINES
NON-PERENNIAL STREAM
FLOODING OR FLOODING RIGHTS
SUBDIVISION OR COMPOSITE PLAN
RESERVATIONS
ORIGINAL SHORELINE
MARSH OR MUSKEG
MINES
TRAVERSE MONUMENT

DISPOSITION OF CROWN LANDS

TYPE OF DOCUMENT	SYMBOL
PATENT, SURFACE & MINING RIGHTS	●
" , SURFACE RIGHTS ONLY	◓
" , MINING RIGHTS ONLY	◒
LEASE, SURFACE & MINING RIGHTS	■
" , SURFACE RIGHTS ONLY	▬
" , MINING RIGHTS ONLY	▬
LICENCE OF OCCUPATION	▼
ORDER-IN-COUNCIL	OC
RESERVATION	Ⓡ
CANCELLED	⊗
SAND & GRAVEL	Ⓢ
LAND USE PERMITS FOR COMMERCIAL TOURISM OUTPOST CAMPS	✓

NOTE: MINING RIGHTS IN PARCELS PATENTED PRIOR TO MAY 6, 1913, VESTED IN ORIGINAL PATENTEE BY THE PUBLIC LANDS ACT, R.S.O. 1970, CHAP. 380, SEC. 63, SUBSEC 1.

SCALE: 1 INCH = 40 CHAINS

FEET 0 1000 2000 4000 6000 8000

METRES 0 200 1000 (1 KM) 2000 (2 KM)

AREA
ORBIT LAKE

M.N.R. ADMINISTRATIVE DISTRICT
THUNDER BAY

MINING DIVISION
THUNDER BAY

LAND TITLES / REGISTRY DIVISION
THUNDER BAY

Ontario Ministry of Natural Resources — Land Management Branch

Date NOVEMBER 1992 — June 7, 1983

Number G-748

OCT 23, 1996

G-748

DATE OF ISSUE
MAR 2 4 1998
PROVINCIAL RECORDING OFFICE SUDBURY

G 758 S

REFERENCES

NOTE

G.T.P. BLOCK Nº 3 PATENTED-TO THE GRAND TRUNK RAILWAY Co. MARCH 31, 1909 REFERENCE: 13929 AA WAS AMENDED BY O.C. 2403/51 (REFERENCE 105392) AND GRANTED BY QUIT CLAIM DEED DATED AUGUST 2, 1961 TO THE ABITIBI POWER AND PAPER Co. LTD. REFERENCE 115819 PARCELS PREVIOUSLY SOLD BY THE GRAND TRUNK PACIFIC RAILWAY Co. ARE UNDER THE ORIGINAL PATEIIT 13929 AA.

HIGHWAY

TRANS-CANADA HIGHWAY Nº 17 FROM D.H.O PLAN Nº P-2564. (Through Robson Twp.)

RAILWAYS

CANADIAN NATIONAL RAILWAY (100'R/W) SURVEYED BY E.R. BINGHAM O.L.S. JAN. 11, 1931 PLAN M3-1.

CANADIAN PACIFIC RAILWAY (132'R/W) SURVEYED BY J.W. CADDY O.L.S. MARCH 5, 1897 PLAN R16-26.

PIPELINES

NORTHERN ONTARIO GAS PIPE LINE, CROWN CORP. ROBSON TWP. 65'R/W SURVEYED BY PHILLIPS AND GAVIN O.L.S. 1958 (PLAN FILED)

SAND & GRAVEL

(51) M.T.C. GRAVEL PIT

(52) GRAVEL FILE 167153

(52) M.T.C. GRAVEL PIT Nº 678 FILE: 167153

(Q) QUARRY PERMIT

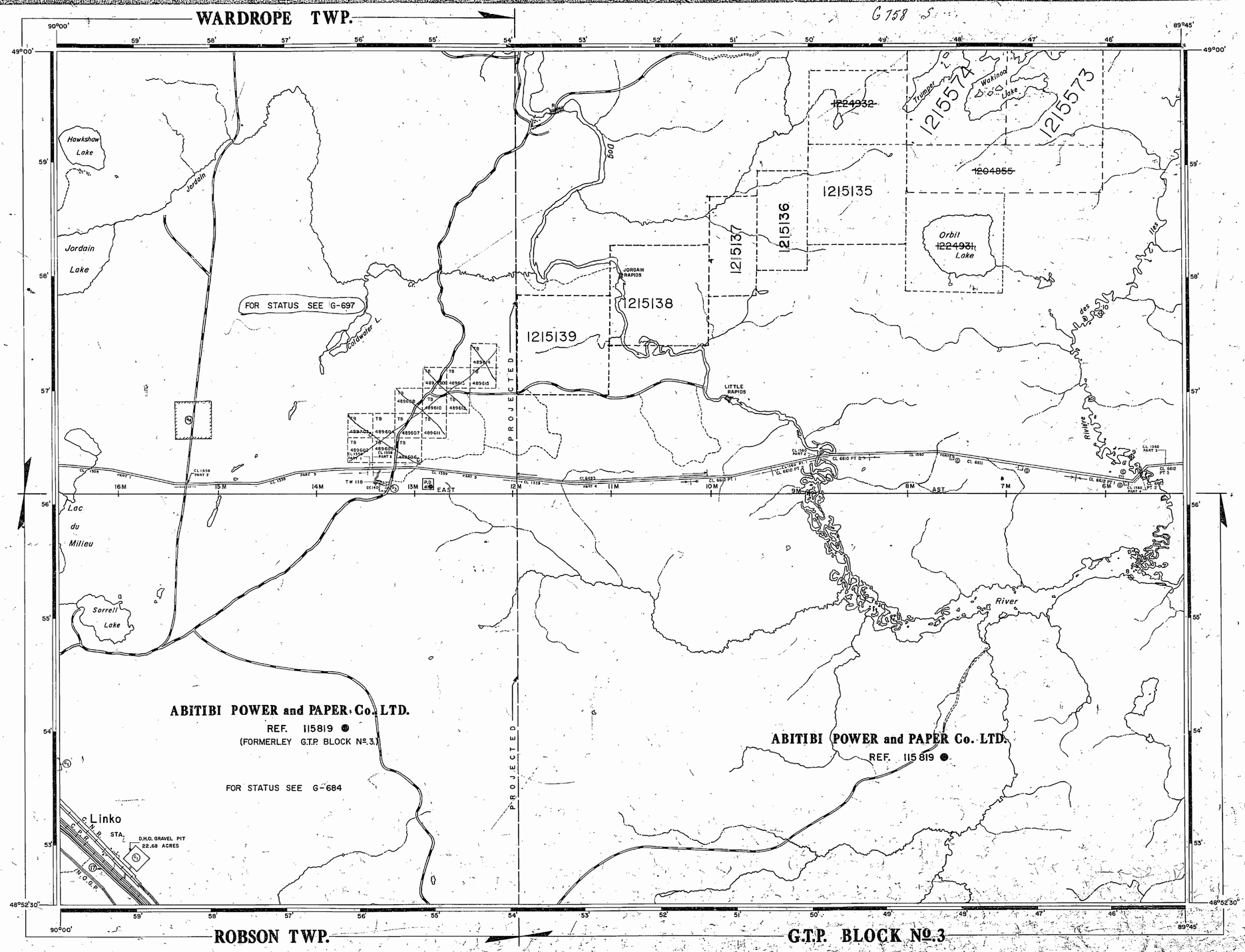

REFERENCES

TOPOGRAPHY

LAKES, RIVERS, ETC., FROM FOREST RESOURCES INVENTORY SHEET Nº 488824

SURVEYS

ORIGINAL SURVEY OF G.T.P. BLOCK Nº 3 BY T. FAWCETT O.L.S. 1907. FIELD NOTE BOOK Nº 2346.

TRAVERSE OF DOG RIVER AND RIVIERE DES ILES BY R.S. KIRKUP O.L.S. 1931 PLAN Nº R.19-2.

THE INFORMATION THAT APPEARS ON THIS MAP HAS BEEN COMPILED FROM VARIOUS SOURCES, AND ACCURACY IS NOT GUARANTEED. THOSE WISHING TO STAKE MINING CLAIMS SHOULD CONSULT WITH THE MINING RECORDER, MINISTRY OF NORTHERN DEVELOPMENT AND MINES, FOR ADDITIONAL INFORMATION ON THE STATUS OF THE LANDS SHOWN HEREON.

LEGEND

HIGHWAY AND ROUTE No.
OTHER ROADS
TRAILS
SURVEYED LINES:
TOWNSHIPS, BASE LINES, ETC.
LOTS, MINING CLAIMS, PARCELS, ETC.
UNSURVEYED LINES:
LOT LINES
PARCEL BOUNDARY
MINING CLAIMS ETC.
RAILWAY AND RIGHT OF WAY
UTILITY LINES
NON-PERENNIAL STREAM
FLOODING OR FLOODING RIGHTS
SUBDIVISION OR COMPOSITE PLAN
RESERVATIONS
ORIGINAL SHORELINE
MARSH OR MUSKEG
MINES
TRAVERSE MONUMENT

DISPOSITION OF CROWN LANDS

TYPE OF DOCUMENT	SYMBOL
PATENT, SURFACE & MINING RIGHTS	●
" , SURFACE RIGHTS ONLY	◓
" , MINING RIGHTS ONLY	◒
LEASE, SURFACE & MINING RIGHTS	■
" , SURFACE RIGHTS ONLY	◨
" , MINING RIGHTS ONLY	◩
LICENCE OF OCCUPATION	▼
ORDER-IN-COUNCIL	OC
RESERVATION	Ⓡ
CANCELLED	⊗
SAND & GRAVEL	Ⓢ

LAND USE PERMITS FOR COMMERCIAL TOURISM, OUTPOST CAMPS

NOTE: MINING RIGHTS IN PARCELS PATENTED PRIOR TO MAY 6, 1913, VESTED IN ORIGINAL PATENTEE BY THE PUBLIC LANDS ACT, R.S.O. 1970, CHAP. 380, SEC. 63, SUBSEC. 1.

SCALE: 1 INCH = 40 CHAINS

FEET 0 1000 2000 4000 6000 8000

METRES 0 200 1000 (1 KM) 2000 (2 KM)

AREA
ORBIT LAKE

M.N.R. ADMINISTRATIVE DISTRICT
THUNDER BAY

MINING DIVISION
THUNDER BAY

LAND TITLES / REGISTRY DIVISION
THUNDER BAY

Ontario Ministry of Natural Resources — Land Management Branch

Date NOVEMBER 1992 June 7, 1983

Sheet G-748

REFERENCES

NOTE

G.T.P. BLOCK Nº 3 PATENTED TO THE GRAND TRUNK RAILWAY Co. MARCH 31, 1909 REFERENCE 13929 AA WAS AMENDED BY O.C. 2403/51 (REFERENCE 105392) AND GRANTED BY QUIT CLAIM DEED DATED AUGUST 2, 1961 TO THE ABITIBI POWER AND PAPER Co. LTD. REFERENCE 115819 PARCELS PREVIOUSLY SOLD BY THE GRAND TRUNK PACIFIC RAILWAY Co. ARE UNDER THE ORIGINAL PATENT 13929 AA.

HIGHWAY

TRANS-CANADA HIGHWAY Nº 17 FROM D.H.O PLAN Nº P-2564 (Through Robson Twp.)

RAILWAYS

CANADIAN NATIONAL RAILWAY (100'R/W) SURVEYED BY E.R. BINGHAM O.L.S. JAN. 11, 1931 PLAN M3-1.

CANADIAN PACIFIC RAILWAY (132'R/W) SURVEYED BY J.W. CADDY O.L.S. MARCH 5, 1897 PLAN R16-26.

PIPELINES

NORTHERN ONTARIO GAS PIPE LINE, CROWN CORP. ROBSON TWP. 65'R/W SURVEYED BY PHILLIPS AND GAVIN O.L.S. 1958 (PLAN FILED)

SAND & GRAVEL

- (51) M.T.C. GRAVEL PIT
- (53) GRAVEL FILE 167153
- (54) M.T.C. GRAVEL PIT Nº 678 FILE: 167153
- (G) QUARRY PERMIT

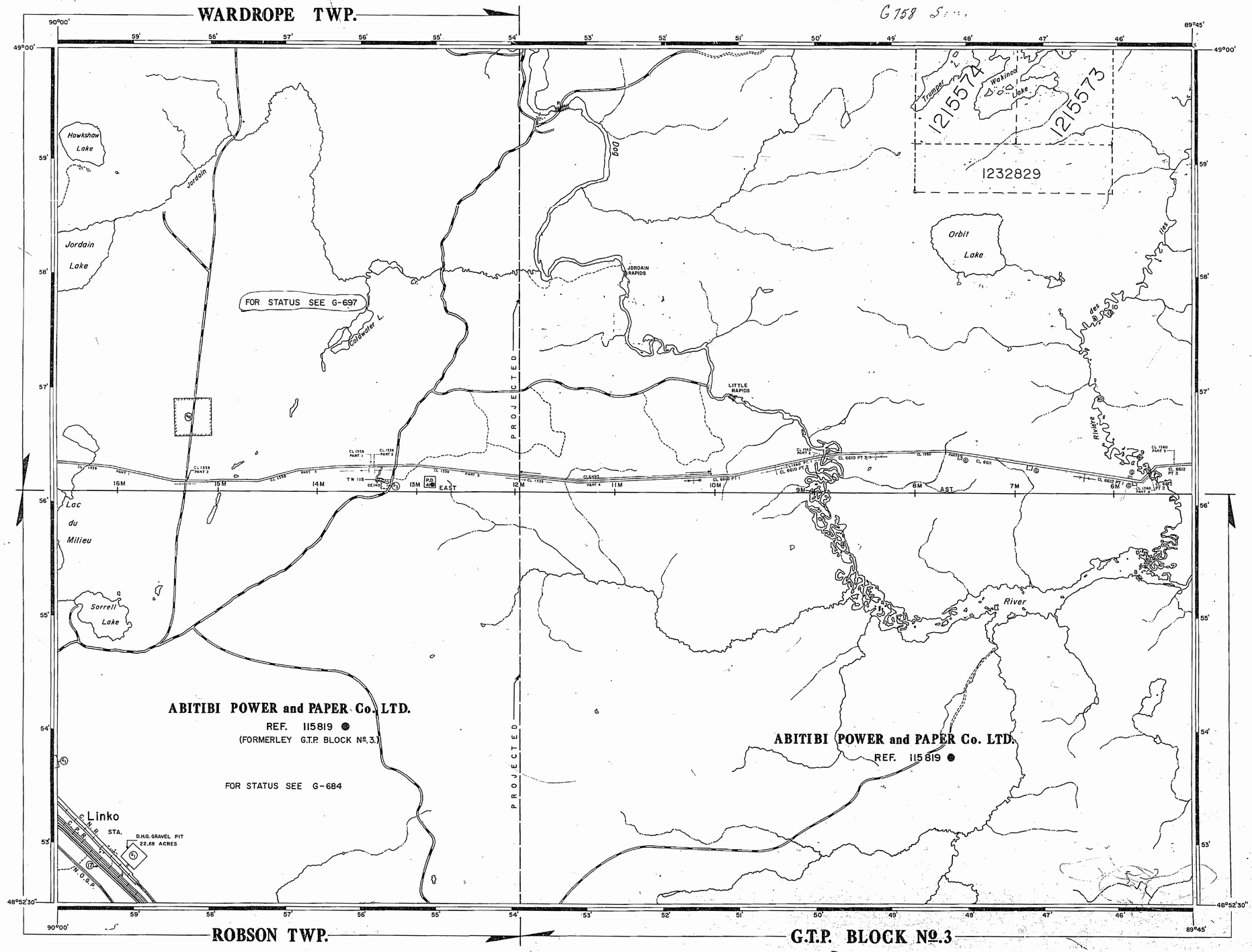

REFERENCES

TOPOGRAPHY

LAKES, RIVERS, ETC., FROM FOREST RESOURCES INVENTORY SHEET Nº 488834

SURVEYS

ORIGINAL SURVEY OF G.T.P. BLOCK Nº 3 BY T. FAWCETT O.L.S. 1907. FIELD NOTE BOOK Nº 2346.

TRAVERSE OF DOG RIVER AND RIVIERE DES ILES BY R.S. KIRKUP O.L.S. 1931 PLAN Nº R.19-2.

THE INFORMATION THAT APPEARS ON THIS MAP HAS BEEN COMPILED FROM VARIOUS SOURCES, AND ACCURACY IS NOT GUARANTEED. THOSE WISHING TO STAKE MINING CLAIMS SHOULD CONSULT WITH THE MINING RECORDER, MINISTRY OF NORTHERN DEVELOPMENT AND MINES, FOR ADDITIONAL INFORMATION ON THE STATUS OF THE LANDS SHOWN HEREON.

LEGEND

- HIGHWAY AND ROUTE No.
- OTHER ROADS
- TRAILS
- SURVEYED LINES:
  - TOWNSHIPS, BASE LINES, ETC.
  - LOTS, MINING CLAIMS, PARCELS, ETC.
- UNSURVEYED LINES:
  - LOT LINES
  - PARCEL BOUNDARY
  - MINING CLAIMS ETC.
- RAILWAY AND RIGHT OF WAY
- UTILITY LINES
- NON-PERENNIAL STREAM
- FLOODING OR FLOODING RIGHTS
- SUBDIVISION OR COMPOSITE PLAN
- RESERVATIONS
- ORIGINAL SHORELINE
- MARSH OR MUSKEG
- MINES
- TRAVERSE MONUMENT

DISPOSITION OF CROWN LANDS

TYPE OF DOCUMENT	SYMBOL
PATENT, SURFACE & MINING RIGHTS	●
" , SURFACE RIGHTS ONLY	◓
" , MINING RIGHTS ONLY	◒
LEASE, SURFACE & MINING RIGHTS	■
" , SURFACE RIGHTS ONLY	▀
" , MINING RIGHTS ONLY	▄
LICENCE OF OCCUPATION	▼
ORDER-IN-COUNCIL	OC
RESERVATION	⊘
CANCELLED	⊗
SAND & GRAVEL	⊘

LAND USE PERMITS FOR COMMERCIAL TOURISM, OUTPOST CAMPS

NOTE: MINING RIGHTS IN PARCELS PATENTED PRIOR TO MAY 6, 1913, VESTED IN ORIGINAL PATENTEE BY THE PUBLIC LANDS ACT, R.S.O. 1970, CHAP. 380, SEC. 63, SUBSEC 1.

SCALE: 1 INCH = 40 CHAINS

FEET 0 1000 2000 4000 6000 8000

METRES 0 200 1000 (1 KM) 2000 (2 KM)

AREA

ORBIT LAKE

M.N.R. ADMINISTRATIVE DISTRICT
THUNDER BAY

MINING DIVISION
THUNDER BAY

LAND TITLES / REGISTRY DIVISION
THUNDER BAY

Ontario — Ministry of Natural Resources — Land Management Branch

Date NOVEMBER 1002
June 7, 1983

Number
G-748

NOTES

400' surface rights reservation along the shores of all lakes and rivers.

ARGON PROV. PARK SHOWN THUS:

1731

SAND and GRAVEL

- M.T.C. GRAVEL PIT
- GRAVEL FILE: 186391
- " " 167153
- M.T.C GRAVEL PIT No.678 FILE: 167153

DATE OF ISSUE MAR 14 1975

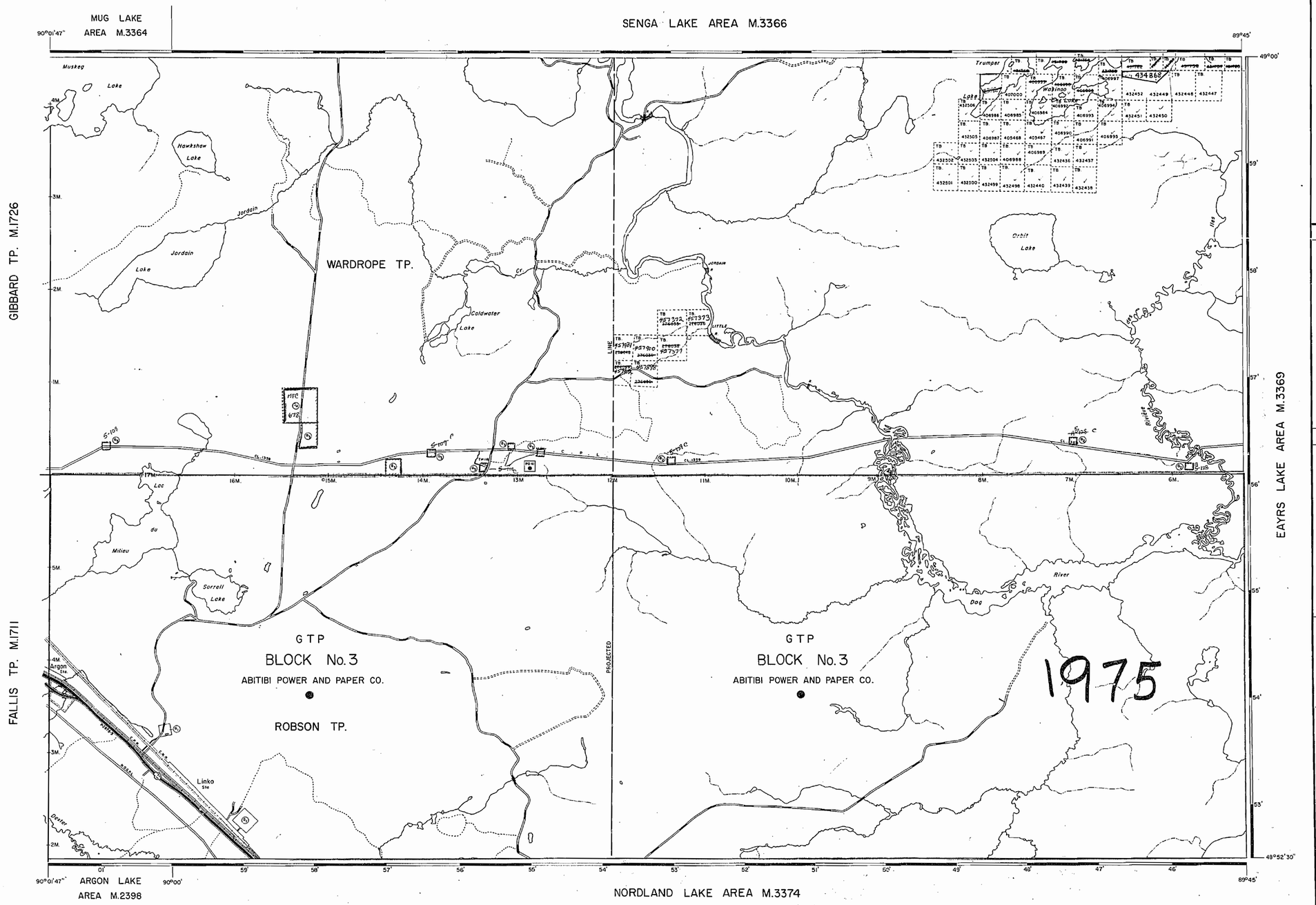

LEGEND

- HIGHWAY AND ROUTE No.
- OTHER ROADS
- TRAILS
- SURVEYED LINES:
  - TOWNSHIPS, BASE LINES, ETC.
  - LOTS, MINING CLAIMS, PARCELS, ETC.
- UNSURVEYED LINES:
  - LOT LINES
  - PARCEL BOUNDARY
  - MINING CLAIMS ETC.
- RAILWAY AND RIGHT OF WAY
- UTILITY LINES
- NON-PERENNIAL STREAM
- FLOODING OR FLOODING RIGHTS
- SUBDIVISION
- ORIGINAL SHORELINE
- MARSH OR MUSKEG
- MINES

DISPOSITION OF CROWN LANDS

TYPE OF DOCUMENT	SYMBOL
PATENT, SURFACE & MINING RIGHTS	●
" SURFACE RIGHTS ONLY	◐
" MINING RIGHTS ONLY	◑
LEASE, SURFACE & MINING RIGHTS	■
" SURFACE RIGHTS ONLY	◨
" MINING RIGHTS ONLY	◩
LICENCE OF OCCUPATION	▼
CROWN LAND SALE	C.S.
ORDER-IN-COUNCIL	OC
RESERVATION	R
CANCELLED	R
SAND & GRAVEL	S

SCALE: 1 INCH 40 CHAINS

FEET 0 500 1000 2000 4000 6000 8000

METRES 0 200 400 600 800 1KM 2KM

ACRES	HECTARES
40	16

AREA

ORBIT LAKE

DISTRICT

THUNDER BAY

MINING DIVISION

T.B THUNDER BAY

Ministry of Natural Resources

Ontario Surveys and Mapping Branch

Date	Plan No.
JAN. 14, 1975	M.1731

National Topographical Series 52A13

488694

NOTES

400' surface rights reservation along the shores of all lakes and rivers

ARGON PROV. PARK SHOWN THUS

SAND and GRAVEL

- M.T.C. GRAVEL PIT
- GRAVEL FILE 167153
- M.T.C GRAVEL PIT No.678 FILE: 167153

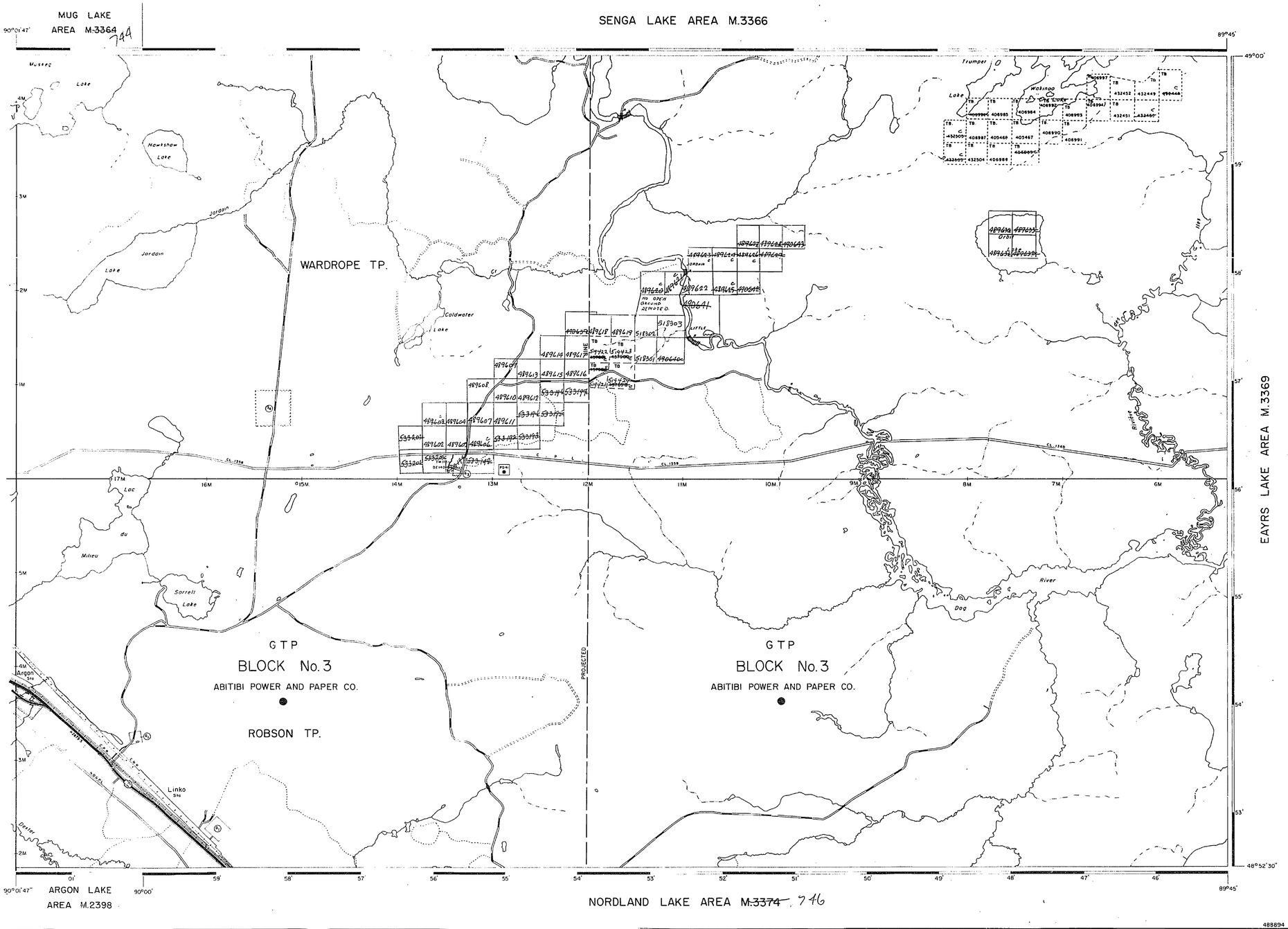

LEGEND

- HIGHWAY AND ROUTE No.
- OTHER ROADS
- TRAILS
- SURVEYED LINES
  - TOWNSHIPS, BASE LINES, ETC.
  - LOTS, MINING CLAIMS, PARCELS, ETC.
- UNSURVEYED LINES
  - LOT LINES
  - PARCEL BOUNDARY
  - MINING CLAIMS, ETC.
- RAILWAY AND RIGHT OF WAY
- UTILITY LINES
- NON-PERENNIAL STREAM
- FLOODING OR FLOODING RIGHTS
- SUBDIVISION
- ORIGINAL SHORELINE
- MARSH OR MUSKEG
- MINES

DISPOSITION OF CROWN LANDS

TYPE OF DOCUMENT	SYMBOL
PATENT, SURFACE & MINING RIGHTS	●
" SURFACE RIGHTS ONLY	◒
" MINING RIGHTS ONLY	◓
LEASE, SURFACE & MINING RIGHTS	■
" SURFACE RIGHTS ONLY	◪
" MINING RIGHTS ONLY	◨
LICENCE OF OCCUPATION	▼
CROWN LAND SALE	C.S.
ORDER-IN-COUNCIL	OC
RESERVATION	
CANCELLED	
SAND & GRAVEL	

SCALE: 1 INCH 40 CHAINS

FEET 0 500 1000 2000 3000 4000 5000

METRES 0 200 400 600 800 1000 2km

ACRES	HECTARES
40	16

AREA

ORBIT LAKE

DISTRICT

THUNDER BAY

MINING DIVISION

THUNDER BAY

THUNDER BAY DIST. JUNE 1/79

Ministry of Natural Resources

Ontario Surveys and Mapping Branch

Date JAN. 14, 1975

National Topographical Series 52A13

Plan No. M.1731

488894

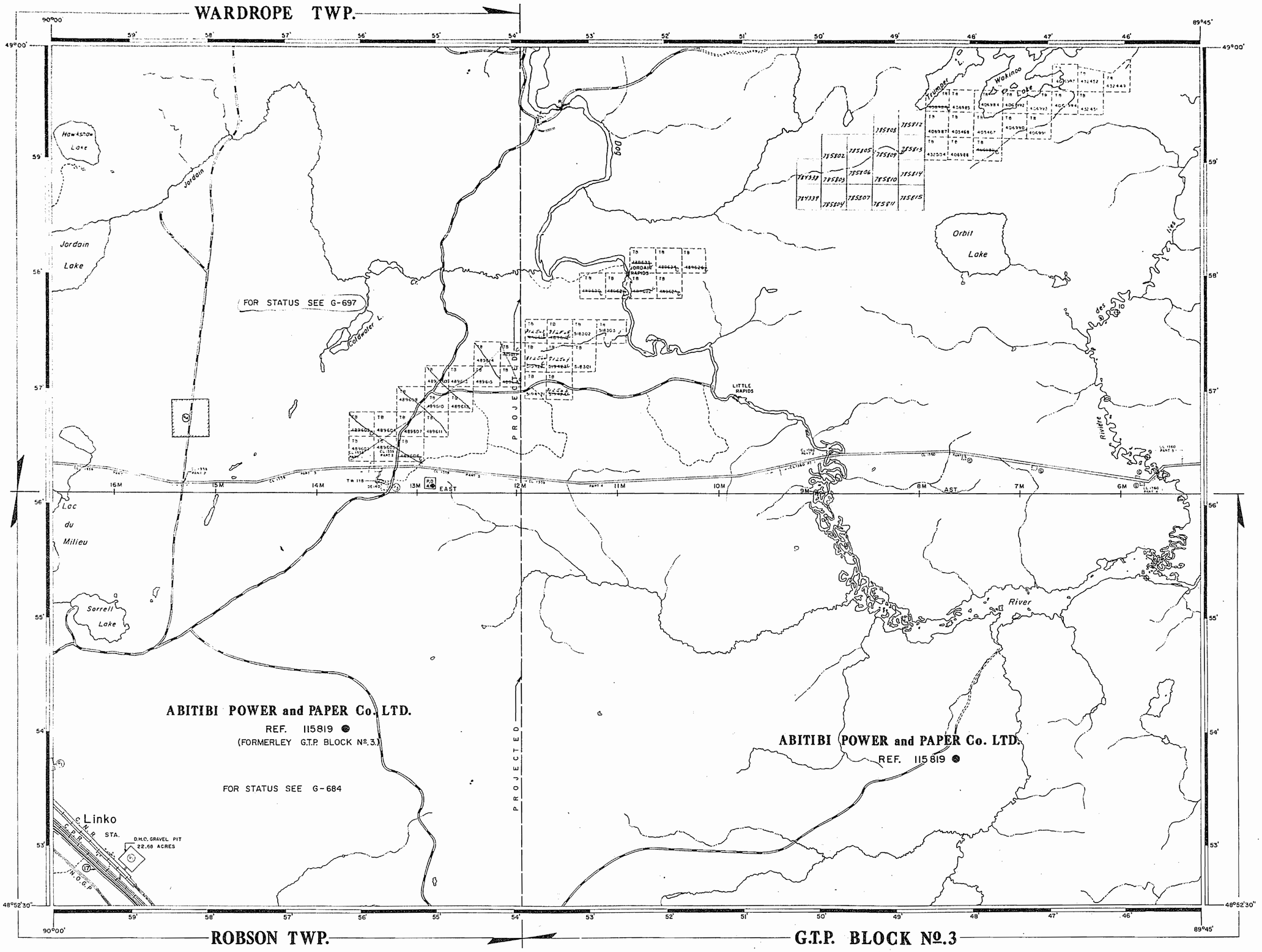

REFERENCES

TOPOGRAPHY

LAKES, RIVERS, ETC., FROM FOREST RESOURCES INVENTORY SHEET Nº. 488894

SURVEYS

ORIGINAL SURVEY OF G.T.P. BLOCK Nº 3 BY T. FAWCETT O.L.S. 1907 FIELD NOTE BOOK Nº 2346.

TRAVERSE OF DOG RIVER AND RIVIERE DES ILES BY R.S. KIRKUP O.L.S. 1931 PLAN Nº R.19-2

LEGEND

- HIGHWAY AND ROUTE No.
- OTHER ROADS
- TRAILS
- SURVEYED LINES:
  - TOWNSHIPS, BASE LINES, ETC.
  - LOTS, MINING CLAIMS, PARCELS, ETC.
- UNSURVEYED LINES
  - LOT LINES
  - PARCEL BOUNDARY
  - MINING CLAIMS ETC.
- RAILWAY AND RIGHT OF WAY
- UTILITY LINES
- NON-PERENNIAL STREAM
- FLOODING OR FLOODING RIGHTS
- SUBDIVISION OR COMPOSITE PLAN
- RESERVATIONS
- ORIGINAL SHORELINE
- MARSH OR MUSKEG
- MINES
- TRAVERSE MONUMENT

DISPOSITION OF CROWN LANDS

TYPE OF DOCUMENT	SYMBOL
PATENT, SURFACE & MINING RIGHTS	●
" , SURFACE RIGHTS ONLY	◐
" , MINING RIGHTS ONLY	◑
LEASE, SURFACE & MINING RIGHTS	■
" , SURFACE RIGHTS ONLY	▬
" , MINING RIGHTS ONLY	▭
LICENCE OF OCCUPATION	▼
ORDER-IN-COUNCIL	OC
RESERVATION	⊕
CANCELLED	⊗
SAND & GRAVEL	⊕

NOTE: MINING RIGHTS IN PARCELS PATENTED PRIOR TO MAY 6 1913, VESTED IN ORIGINAL PATENTEE BY THE PUBLIC LANDS ACT, R.S.O. 1970, CHAP. 380, SEC. 63, SUBSEC. 1

SCALE: 1 INCH = 40 CHAINS

FEET 0 1000 2000 4000 6000 8000

METRES 0 200 1000 (1 KM) 2000 (2 KM)

AREA

ORBIT LAKE

M.N.R. ADMINISTRATIVE DISTRICT
THUNDER BAY

MINING DIVISION
THUNDER BAY

LAND TITLES / REGISTRY DIVISION
THUNDER BAY

Ontario Ministry of Natural Resources — Land Management Branch

Date NOVEMBER 1992

June 7, 1983

Number G-743

'91 JUN 21 AM 9 57

REFERENCES

NOTE

G.T.P. BLOCK Nº.3 PATENTED TO THE GRAND TRUNK RAILWAY Co. MARCH 31, 1909 REFERENCE 13929 AA WAS AMENDED BY O.C. 2403/51 (REFERENCE 105392) AND GRANTED BY QUIT CLAIM DEED DATED AUGUST 2, 1961 TO THE ABITIBI POWER AND PAPER Co. LTD. REFERENCE 115819. PARCELS PREVIOUSLY SOLD BY THE GRAND TRUNK PACIFIC RAILWAY Co. ARE UNDER THE ORIGINAL PATENT 13929 AA.

HIGHWAY

TRANS-CANADA HIGHWAY Nº.17 FROM D.H.O. PLAN Nº. P-2564 (Through Robson Twp.)

RAILWAYS

CANADIAN NATIONAL RAILWAY (100'R/W) SURVEYED BY E.R. BINGHAM O.L.S. JAN. 11, 1931 PLAN M3-1.

CANADIAN PACIFIC RAILWAY (132'R/W) SURVEYED BY J.W. CADDY O.L.S. MARCH 5, 1897 PLAN R16-26.

PIPELINES

NORTHERN ONTARIO GAS PIPE LINE, CROWN CORP. ROBSON TWP. 66'R/W SURVEYED BY PHILLIPS AND GAVIN O.L.S. 1958 (PLAN FILED)

SAND & GRAVEL

- (71) M.T.C. GRAVEL PIT
- (23) GRAVEL FILE 167153
- (24) M.T.C. GRAVEL PIT Nº 678 FILE: 167153
- (6) QUARRY PERMIT

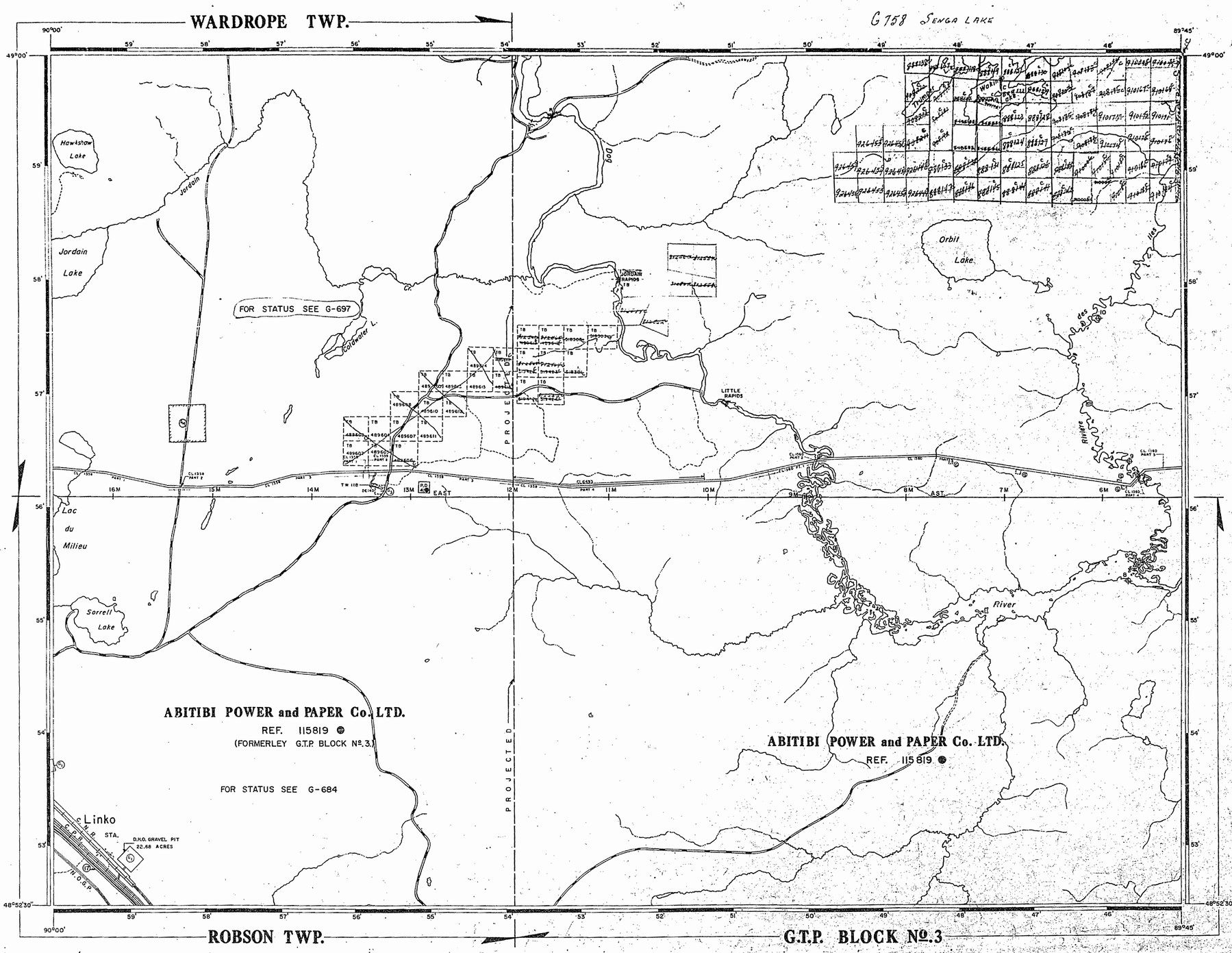

REFERENCES

TOPOGRAPHY

LAKES, RIVERS, ETC., FROM FOREST RESOURCES INVENTORY SHEET Nº. 488804

SURVEYS

ORIGINAL SURVEY OF G.T.P. BLOCK Nº.3 BY T. FAWCETT O.L.S. 1907. FIELD NOTE BOOK Nº. 2348.

TRAVERSE OF DOG RIVER AND RIVIERE DES ILES BY R.S. KIRKUP O.L.S. 1931 PLAN Nº. R.19-2.

LEGEND

- HIGHWAY AND ROUTE No.
- OTHER ROADS
- TRAILS
- SURVEYED LINES:
  - TOWNSHIPS, BASE LINES, ETC.
  - LOTS, MINING CLAIMS, PARCELS, ETC.
- UNSURVEYED LINES:
  - LOT LINES
  - PARCEL BOUNDARY
  - MINING CLAIMS ETC.
- RAILWAY AND RIGHT OF WAY
- UTILITY LINES
- NON-PERENNIAL STREAM
- FLOODING OR FLOODING RIGHTS
- SUBDIVISION OR COMPOSITE PLAN
- RESERVATIONS
- ORIGINAL SHORELINE
- MARSH OR MUSKEG
- MINES
- TRAVERSE MONUMENT

DISPOSITION OF CROWN LANDS

TYPE OF DOCUMENT	SYMBOL
PATENT, SURFACE & MINING RIGHTS	●
" , SURFACE RIGHTS ONLY	◐
" , MINING RIGHTS ONLY	◑
LEASE, SURFACE & MINING RIGHTS	■
" , SURFACE RIGHTS ONLY	◧
" , MINING RIGHTS ONLY	◨
LICENCE OF OCCUPATION	▼
ORDER-IN-COUNCIL	OC
RESERVATION	⊗
CANCELLED	⊗
SAND & GRAVEL	⊙

NOTE: MINING RIGHTS IN PARCELS PATENTED PRIOR TO MAY 6, 1913, VESTED IN ORIGINAL PATENTEE BY THE PUBLIC LANDS ACT, R.S.O. 1970, CHAP. 380, SEC. 63, SUBSEC. 1.

SCALE: 1 INCH = 40 CHAINS

FEET 0 1000 2000 4000 6000 8000

METRES 0 200 1000 (1 KM) 2000 (2 KM)

AREA

ORBIT LAKE

M.N.R. ADMINISTRATIVE DISTRICT
THUNDER BAY

MINING DIVISION
THUNDER BAY

LAND TITLES / REGISTRY DIVISION
THUNDER BAY

Ontario Ministry of Natural Resources — Land Management Branch

Date NOVEMBER, 1002

June 7, 1983

Number G-748

1731

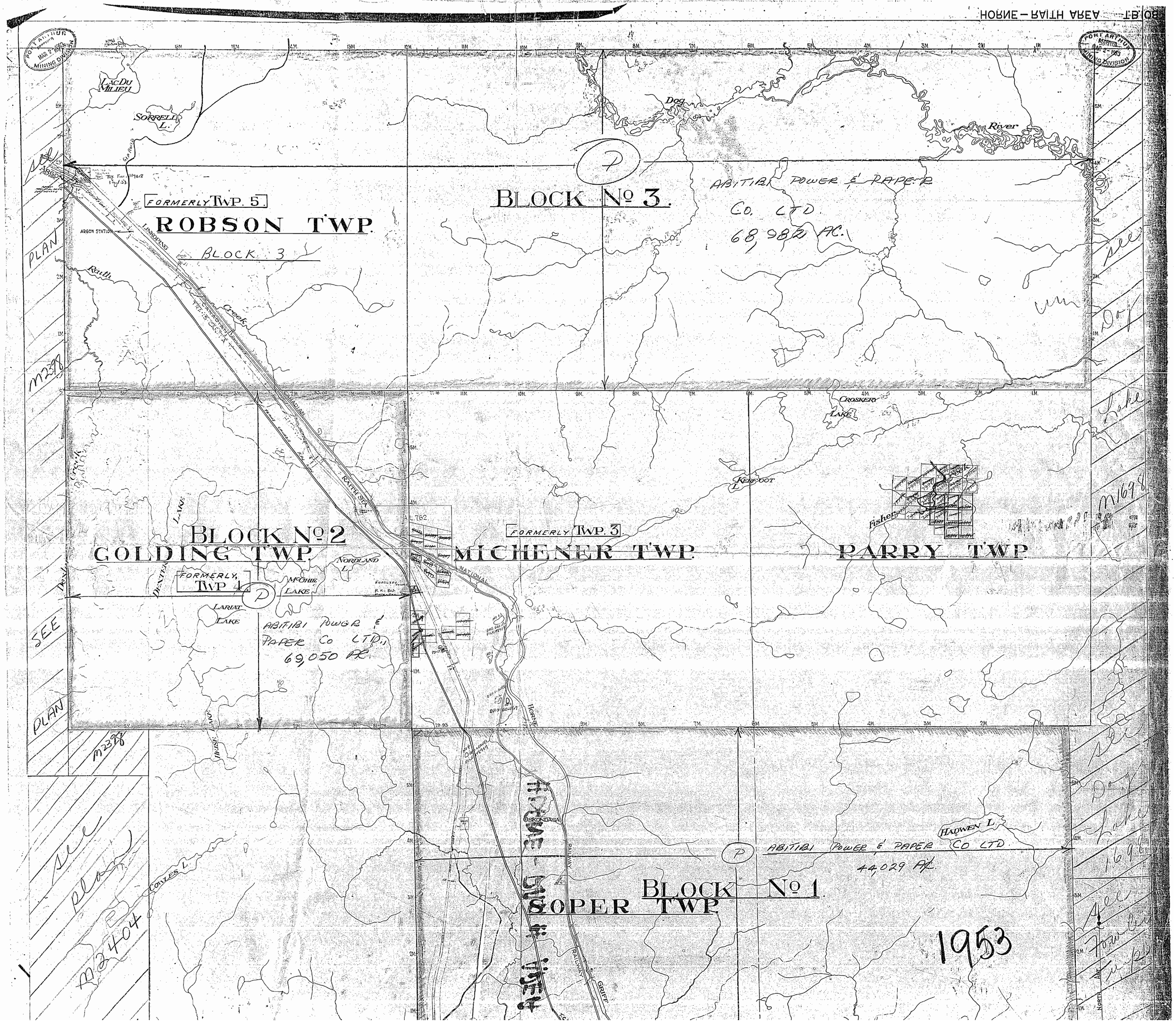
PORT ARTHUR
MINING DIVISION
LAC DU MILIEU
SORRELL L.
Dog
River
FORMERLY TWP. 5.
ROBSON TWP.
BLOCK No 3.
ABITIBI POWER & PAPER CO. LTD.
68,982 AC.
ARGON STATION
LINKOPING
Raith
Creek
CANADIAN
NATIONAL
RAILWAY
CROSKERY
LAKE
KERFOOT
L.
Fisher
BLOCK No 2
GOLDING TWP.
FORMERLY TWP. 3
MICHENER TWP.
PARRY TWP
FORMERLY TWP 4
McOHIE
LAKE
NORDLAND
L.
LARIAT
LAKE
ABITIBI POWER & PAPER CO LTD.
69,050 AC.
HAPWEN L.
ABITIBI POWER & PAPER CO LTD.
44,029 AC.
BLOCK No 1
SOPER TWP
COYLES L.
GRIFF
RAILWAY
1953
PLAN
SEE
M2398
M2404
M1698

1731

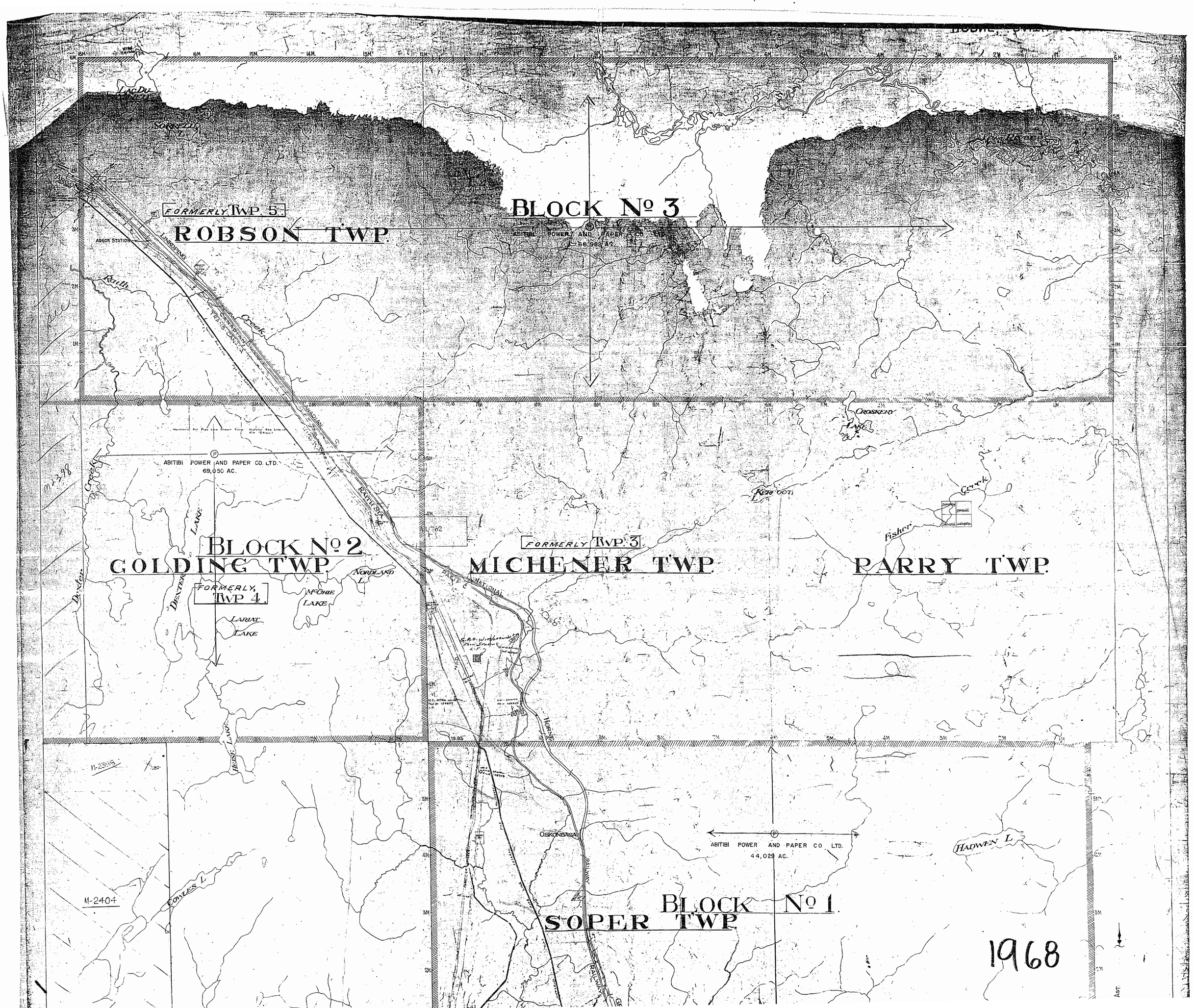
BLOCK № 3
ROBSON TWP.
FORMERLY TWP. 5
ABITIBI POWER AND PAPER CO. LTD.
66,962 AC.
ARGON STATION
LINKOPING
Raith
Creek
CROSKERY
LAKE
Fisher
Creek
ABITIBI POWER AND PAPER CO. LTD.
69,050 AC.
BLOCK № 2
GOLDING TWP.
FORMERLY, TWP 4
LAKE
Dexter
NORDLAND L.
McGHIE LAKE
LARIAT LAKE
FORMERLY TWP. 3
MICHENER TWP.
PARRY TWP.
PARK NATIONAL
HORNE
OSKONDAGA
RAILWAY
ABITIBI POWER AND PAPER CO. LTD.
44,029 AC.
HADWEN L.
COYLES L.
BLOCK № 1
SOPER TWP.
1968

1731

MUG LAKE AREA M.3364

SENGA LAKE AREA M.3366

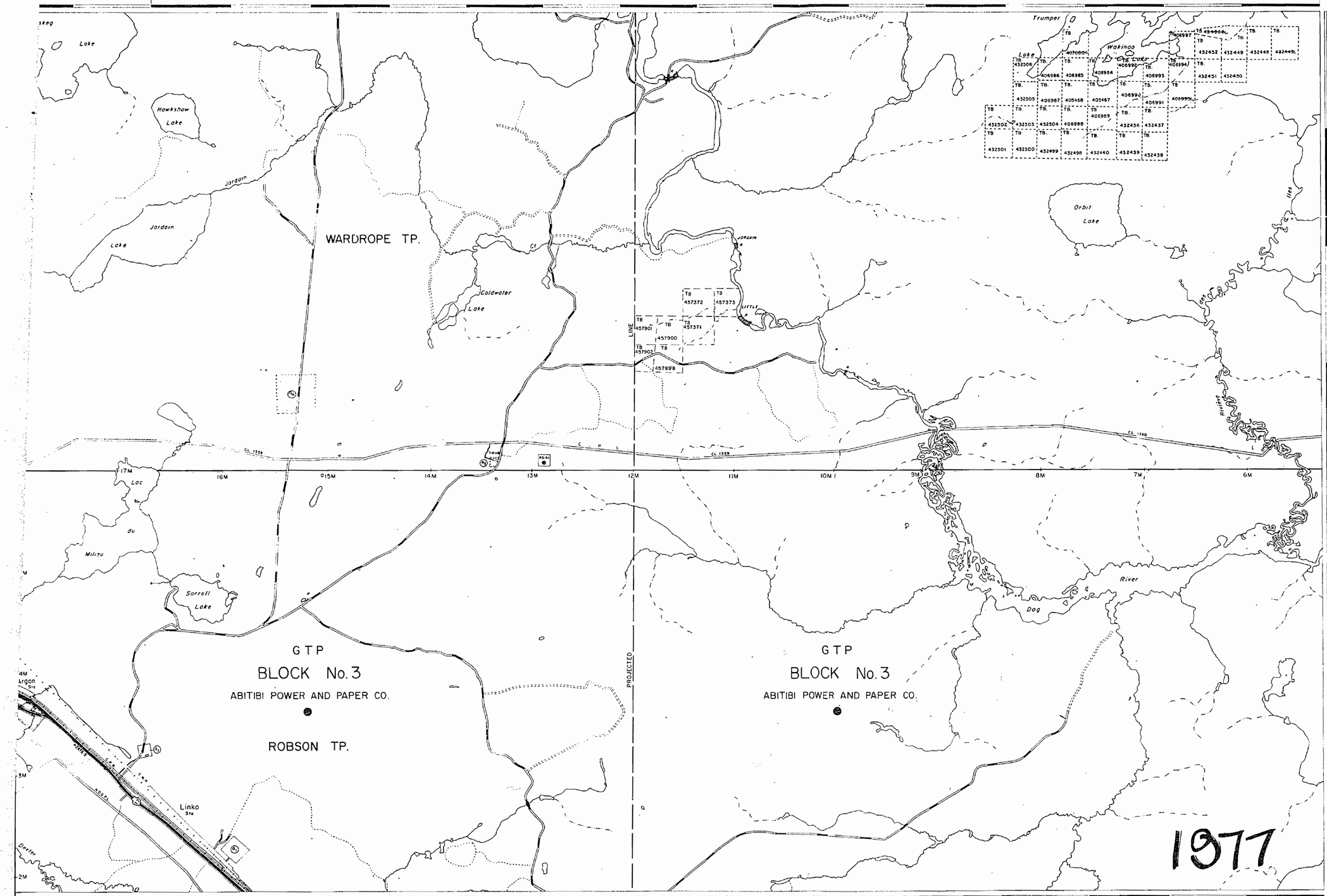

EAYRS LAKE AREA M.3369

ARGON LAKE AREA M.2398

NORDLAND LAKE AREA M.3374

488894

LEGEND

HIGHWAY AND ROUTE No.
OTHER ROADS
TRAILS
SURVEYED LINES:
TOWNSHIPS, BASE LINES, ETC.
LOTS, MINING CLAIMS, PARCELS, ETC.
UNSURVEYED LINES:
LOT LINES
PARCEL BOUNDARY
MINING CLAIMS ETC.
RAILWAY AND RIGHT OF WAY
UTILITY LINES
NON-PERENNIAL STREAM
FLOODING OR FLOODING RIGHTS
SUBDIVISION
ORIGINAL SHORELINE
MARSH OR MUSKEG
MINES

DISPOSITION OF CROWN LANDS

TYPE OF DOCUMENT	SYMBOL
PATENT. SURFACE & MINING RIGHTS	●
" SURFACE RIGHTS ONLY	◓
" MINING RIGHTS ONLY	◒
LEASE. SURFACE & MINING RIGHTS	■
" SURFACE RIGHTS ONLY	◨
" MINING RIGHTS ONLY	◩
LICENCE OF OCCUPATION	▼
CROWN LAND SALE	CS
ORDER-IN-COUNCIL	OC
RESERVATION	
CANCELLED	
SAND & GRAVEL	

SCALE: 1 INCH 40 CHAINS

FEET 0 500 1000 2000 3000 4000 5000

METRES 0 200 400 600 800 1 KM 2 KM

ACRES	HECTARES
40	16

THUNDER BAY DEC 16

AREA

ORBIT LAKE

DISTRICT

THUNDER BAY

MINING DIVISION

THUNDER BAY

Ministry of Natu Resources

Ontario Surveys and Mapping Branch

Date JAN. 14, 1975

National Topographical Series 52A13

Plan No. M.173

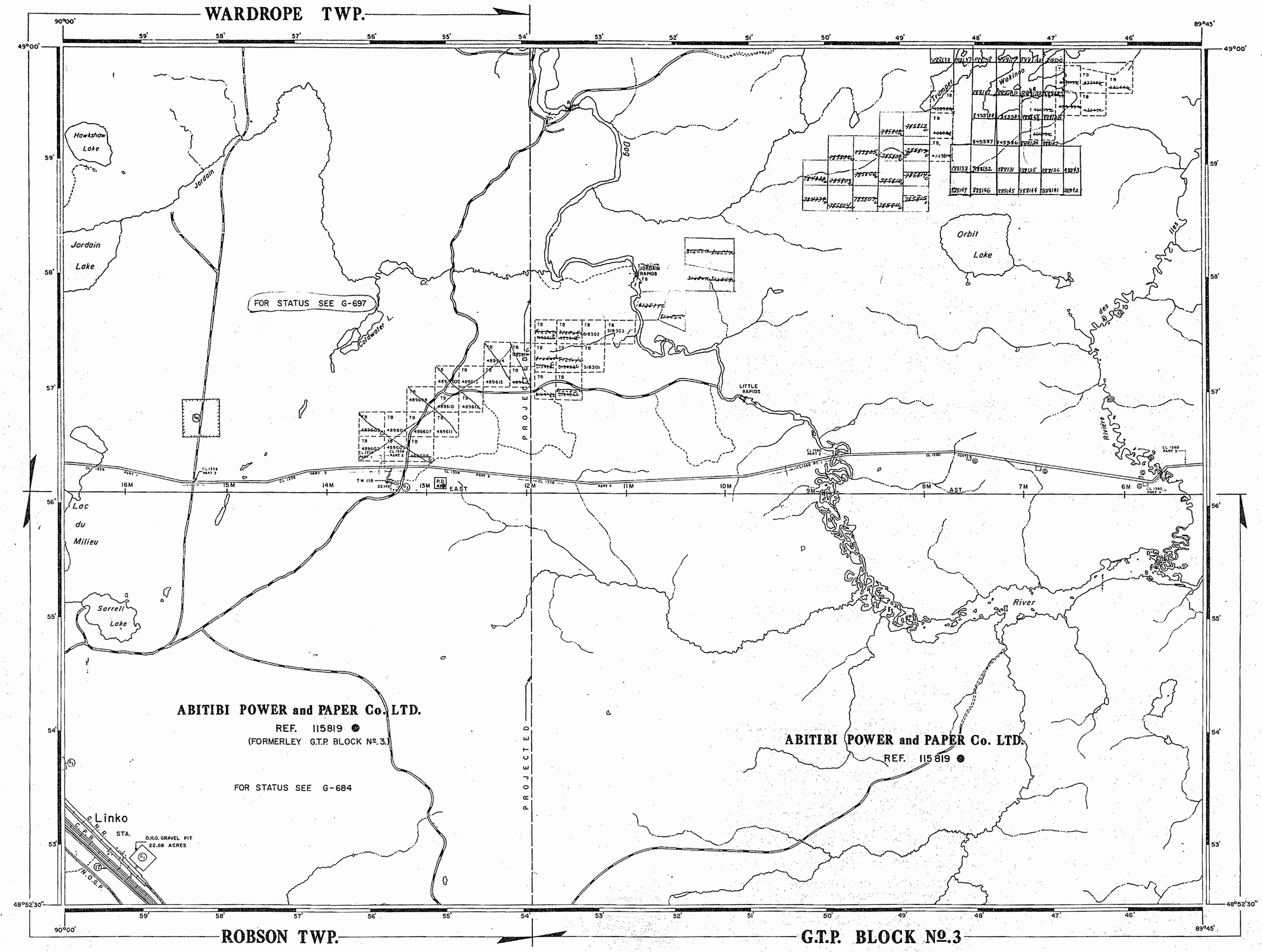

REFERENCES

TOPOGRAPHY

LAKES, RIVERS, ETC., FROM FOREST RESOURCES INVENTORY SHEET Nº. 488894

SURVEYS

ORIGINAL SURVEY OF G.T.P. BLOCK Nº.3 BY T. FAWCETT O.L.S. 1907. FIELD NOTE BOOK Nº. 2346.

TRAVERSE OF DOG RIVER AND RIVIERE DES ILES BY R.S. KIRKUP O.L.S. 1931 PLAN Nº. R.19-2.

THUNDER BAY
MINING DIVISION
RECEIVED
APR 24 1986
AM 7|8|9|10|11|12|1|2|3|4|5|6 PM

LEGEND

- HIGHWAY AND ROUTE No.
- OTHER ROADS
- TRAILS
- SURVEYED LINES:
  - TOWNSHIPS, BASE LINES, ETC.
  - LOTS, MINING CLAIMS, PARCELS, ETC.
- UNSURVEYED LINES:
  - LOT LINES
  - PARCEL BOUNDARY
  - MINING CLAIMS ETC.
- RAILWAY AND RIGHT OF WAY
- UTILITY LINES
- NON-PERENNIAL STREAM
- FLOODING OR FLOODING RIGHTS
- SUBDIVISION OR COMPOSITE PLAN
- RESERVATIONS
- ORIGINAL SHORELINE
- MARSH OR MUSKEG
- MINES
- TRAVERSE MONUMENT

DISPOSITION OF CROWN LANDS

TYPE OF DOCUMENT	SYMBOL
PATENT, SURFACE & MINING RIGHTS	●
" , SURFACE RIGHTS ONLY	◓
" , MINING RIGHTS ONLY	◒
LEASE, SURFACE & MINING RIGHTS	■
" , SURFACE RIGHTS ONLY	▬
" , MINING RIGHTS ONLY	▬
LICENCE OF OCCUPATION	▼
ORDER-IN-COUNCIL	OC
RESERVATION	
CANCELLED	⊗
SAND & GRAVEL	

NOTE: MINING RIGHTS IN PARCELS PATENTED PRIOR TO MAY.6, 1913, VESTED IN ORIGINAL PATENTEE BY THE PUBLIC LANDS ACT, R.S.O. 1970, CHAP. 380, SEC. 63, SUBSEC 1.

SCALE: 1 INCH = 40 CHAINS

FEET 0 1000 2000 4000 6000 8000

METRES 0 200 1000 (1 KM) 2000 (2 KM)

AREA

ORBIT LAKE

M.N.R. ADMINISTRATIVE DISTRICT
THUNDER BAY

MINING DIVISION
THUNDER BAY

LAND TITLES / REGISTRY DIVISION
THUNDER BAY

Ontario Ministry of Natural Resources — Land Management Branch

Date NOVEMBER 1992

June 7, 1983

Number **G-748**

1731

FORMERLY TWP. 5.

ROBSON TWP.

BLOCK 3

BLOCK No 3.

ABITIBI POWER & PAPER CO. LTD.
68,982 AC.

ARGON STATION

LINKOPING

Raith Creek

CANADIAN NATIONAL RAILWAYS

RATHESA

CROSKERY LAKE

KERFOOT L.

Fisher

BLOCK No 2

GOLDING TWP.

FORMERLY, TWP 4

McOHIE LAKE

NORDLAND L.

LARIAT LAKE

ABITIBI POWER & PAPER CO LTD.
69,050 AC.

FORMERLY TWP. 3

MICHENER TWP.

PARRY TWP.

HORNE

OSKADAGA

HADWEN L.

ABITIBI POWER & PAPER CO LTD.
44,029 AC.

BLOCK No 1

SOPER TWP

COYLES L.

GRIFF

RAILWAY

T.C.R.

1953

HORNE-RAITH AREA

Scale - 40 Chains = 1 Inch

PLAN

SEE

M2378

M2404

M1698

PORT ARTHUR MINING DIVISION MAR 2 1953

1731

FORMERLY TWP. 5

ROBSON TWP.

BLOCK No 3

ARGON STATION

LINKOPING

Ruth Creek

ABITIBI POWER AND PAPER CO. LTD.
66,989 AC.

CROSKERY LAKE

ABITIBI POWER AND PAPER CO. LTD.
69,050 AC.

M2398

Dexter Creek

DEXTER LAKE

BLOCK No 2

GOLDING TWP.

FORMERLY TWP 4.

LARIAT LAKE

McOTHIE LAKE

NORDLAND L.

FORMERLY TWP. 3

MICHENER TWP.

NATIONAL

HORSE

OSKONDAGA

RAILWAY

GRUFF

KERR 007

Fisher Creek

PARRY TWP.

11-2399

HUTSI LAKE

M-2404

COWLES L.

ABITIBI POWER AND PAPER CO LTD.
44,029 AC.

HADWEN L.

BLOCK No 1

SOPER TWP.

1968

NORTH AST.

Scale: 40 Chains = 1 Inch.

M1731

MUG LAKE
AREA M.3364

SENGA LAKE AREA M.3366

89°45'

49°00'

Lake

Hawkshaw Lake

Jordain

Jordain Lake

WARDROPE TP.

Coldwater Lake

Trumper Lake

Wakinoo Lake

Orbit Lake

Ice

Little Jordain

Jordain

Twin Lake

Lac du Milieu

Sorrell Lake

Dog River

Jordain River

GTP
BLOCK No. 3
ABITIBI POWER AND PAPER CO.

ROBSON TP.

PROJECTED LINE

GTP
BLOCK No. 3
ABITIBI POWER AND PAPER CO.

Argon Sta

Linko Sta

C.P.R.

C.N.R.

1977

EAYRS LAKE AREA M.3369

59'
58'
57'
56'
55'
54'
53'
48°52'30"

ARGON LAKE
AREA M.2398

90°00'

NORDLAND LAKE AREA M.3374

488894

LEGEND

- HIGHWAY AND ROUTE No.
- OTHER ROADS
- TRAILS
- SURVEYED LINES:
  - TOWNSHIPS, BASE LINES, ETC.
  - LOTS, MINING CLAIMS, PARCELS, ETC.
- UNSURVEYED LINES:
  - LOT LINES
  - PARCEL BOUNDARY
  - MINING CLAIMS ETC.
- RAILWAY AND RIGHT OF WAY
- UTILITY LINES
- NON-PERENNIAL STREAM
- FLOODING OR FLOODING RIGHTS
- SUBDIVISION
- ORIGINAL SHORELINE
- MARSH OR MUSKEG
- MINES

DISPOSITION OF CROWN LANDS

TYPE OF DOCUMENT	SYMBOL
PATENT, SURFACE & MINING RIGHTS	
" SURFACE RIGHTS ONLY	
" MINING RIGHTS ONLY	
LEASE, SURFACE & MINING RIGHTS	
" SURFACE RIGHTS ONLY	
" MINING RIGHTS ONLY	
LICENCE OF OCCUPATION	
CROWN LAND SALE	CS
ORDER-IN-COUNCIL	OC
RESERVATION	
CANCELLED	
SAND & GRAVEL	

SCALE: 1 INCH 40 CHAINS

FEET 0 500 1000 1500 2000 2500 3000 3500 4000
METRES 0 200 400 600 800 1000 1200 1400

ACRES	HECTARES
40	16

THUNDER BAY DEC 16

AREA

ORBIT LAKE

DISTRICT

THUNDER BAY

MINING DIVISION

THUNDER BAY

Ministry of Natu Resources
Ontario Surveys and Mapping Branch

Date JAN. 14, 1975
Plan No. M.173
National Topographical Series 52A13

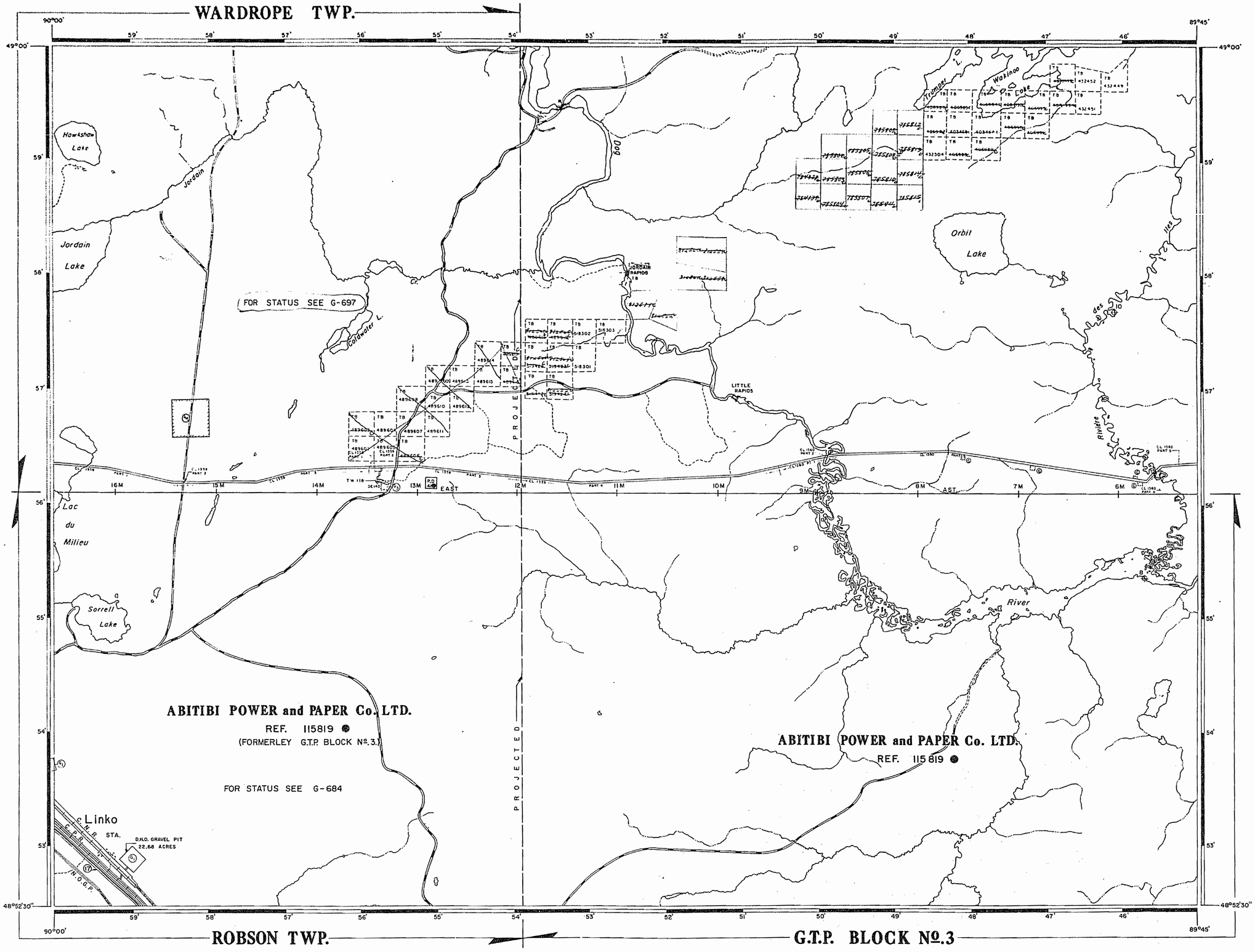

REFERENCES

TOPOGRAPHY

LAKES, RIVERS, ETC., FROM FOREST RESOURCES INVENTORY SHEET Nº. 488894

SURVEYS

ORIGINAL SURVEY OF G.T.P. BLOCK Nº 3 BY T. FAWCETT O.L.S. 1907 FIELD NOTE BOOK Nº. 2346.

TRAVERSE OF DOG RIVER AND RIVIERE DES ILES BY R.S. KIRKUP O.L.S 1931 PLAN Nº. R.19-2

THUNDER BAY MINING DIVISION
RECEIVED
APR - 2 1983
AM PM
7 8 9 10 11 12 1 2 3 4 5 6

LEGEND

- HIGHWAY AND ROUTE No.
- OTHER ROADS
- TRAILS
- SURVEYED LINES:
  - TOWNSHIPS, BASE LINES, ETC.
  - LOTS, MINING CLAIMS, PARCELS, ETC.
- UNSURVEYED LINES:
  - LOT LINES
  - PARCEL BOUNDARY
  - MINING CLAIMS ETC.
- RAILWAY AND RIGHT OF WAY
- UTILITY LINES
- NON-PERENNIAL STREAM
- FLOODING OR FLOODING RIGHTS
- SUBDIVISION OR COMPOSITE PLAN
- RESERVATIONS
- ORIGINAL SHORELINE
- MARSH OR MUSKEG
- MINES
- TRAVERSE MONUMENT

DISPOSITION OF CROWN LANDS

TYPE OF DOCUMENT	SYMBOL
PATENT, SURFACE & MINING RIGHTS	●
" , SURFACE RIGHTS ONLY	◒
" , MINING RIGHTS ONLY	◓
LEASE, SURFACE & MINING RIGHTS	■
" , SURFACE RIGHTS ONLY	▬
" , MINING RIGHTS ONLY	▬
LICENCE OF OCCUPATION	▼
ORDER-IN-COUNCIL	OC
RESERVATION	
CANCELLED	
SAND & GRAVEL	

NOTE: MINING RIGHTS IN PARCELS PATENTED PRIOR TO MAY. 6. 1913, VESTED IN ORIGINAL PATENTEE BY THE PUBLIC LANDS ACT, R.S.O. 1970, CHAP. 380, SEC. 63, SUBSEC 1.

SCALE: 1 INCH = 40 CHAINS

FEET 0 1000 2000 4000 6000 8000

METRES 0 200 1000 (1 KM) 2000 (2 KM)

AREA

ORBIT LAKE

M.N.R. ADMINISTRATIVE DISTRICT
THUNDER BAY

MINING DIVISION
THUNDER BAY

LAND TITLES / REGISTRY DIVISION
THUNDER BAY

Ontario — Ministry of Natural Resources — Land Management Branch

Date NOVEMBER 1982
June 7, 1983

Number
G-748

NOTES

400' surface rights reservation along the shores of all lakes and rivers.

ARGON PROV. PARK SHOWN THUS:

1731

SAND and GRAVEL

- M.T.C. GRAVEL PIT
- GRAVEL FILE 186391
- " " 167153
- M.T.C. GRAVEL PIT No.678 FILE: 167153

DATE OF ISSUE MAR 14 1975

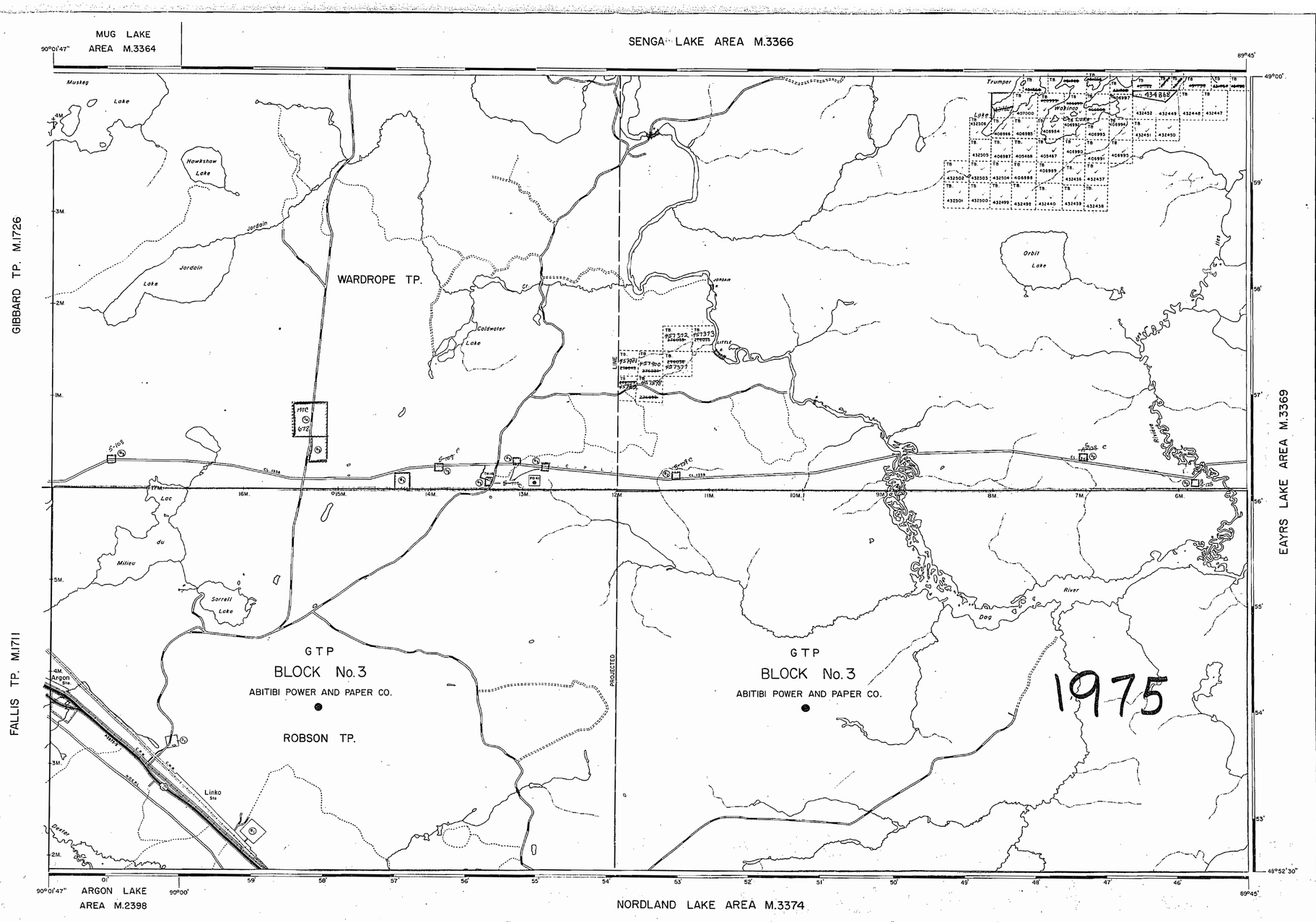

LEGEND

- HIGHWAY AND ROUTE No
- OTHER ROADS
- TRAILS
- SURVEYED LINES:
  - TOWNSHIPS, BASE LINES, ETC.
  - LOTS, MINING CLAIMS, PARCELS, ETC.
- UNSURVEYED LINES:
  - LOT LINES
  - PARCEL BOUNDARY
  - MINING CLAIMS ETC.
- RAILWAY AND RIGHT OF WAY
- UTILITY LINES
- NON-PERENNIAL STREAM
- FLOODING OR FLOODING RIGHTS
- SUBDIVISION
- ORIGINAL SHORELINE
- MARSH OR MUSKEG
- MINES

DISPOSITION OF CROWN LANDS

TYPE OF DOCUMENT	SYMBOL
PATENT, SURFACE & MINING RIGHTS	●
" SURFACE RIGHTS ONLY	◐
" MINING RIGHTS ONLY	◑
LEASE, SURFACE & MINING RIGHTS	■
" SURFACE RIGHTS ONLY	◧
" MINING RIGHTS ONLY	◨
LICENCE OF OCCUPATION	▼
CROWN LAND SALE	C.S.
ORDER-IN-COUNCIL	OC
RESERVATION	⊗
CANCELLED	⊗
SAND & GRAVEL	⊗

SCALE: 1 INCH 40 CHAINS

FEET 0 500 1000 2000 4000 6000 8000

METRES 0 200 400 600 800 1.KM 2.KM

ACRES	HECTARES
40	16

AREA

ORBIT LAKE

DISTRICT

THUNDER BAY

MINING DIVISION

T.B THUNDER BAY

Ministry of Natural Resources

Ontario Surveys and Mapping Branch

Date JAN. 14, 1975

National Topographical Series 52A13

Plan No. M.1731

1975

1731

MUG LAKE
AREA M.3364

SENGA LAKE AREA M.3366

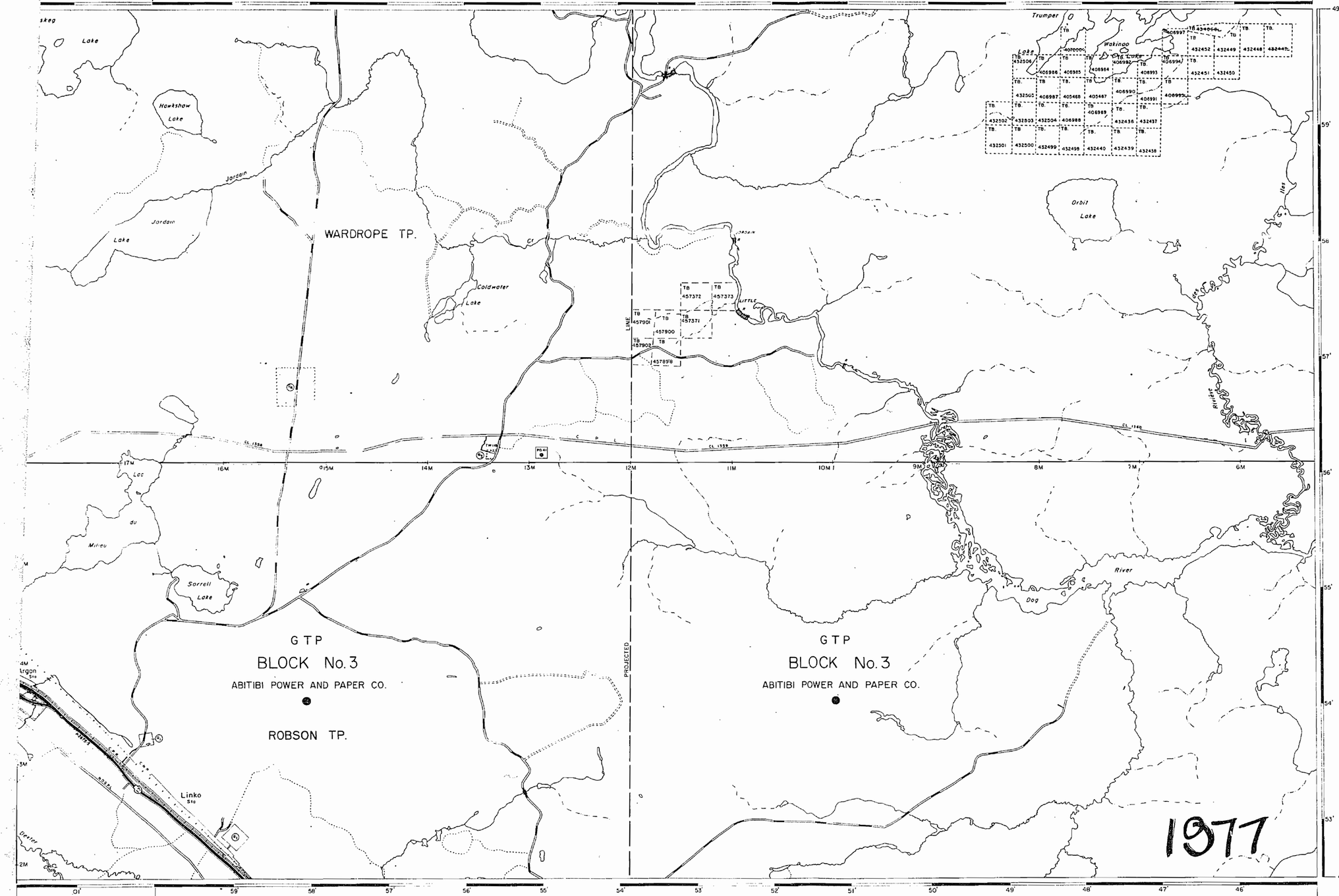

EAYRS LAKE AREA M.3369

ARGON LAKE
AREA M.2398

NORDLAND LAKE AREA M.3374

LEGEND

- HIGHWAY AND ROUTE No.
- OTHER ROADS
- TRAILS
- SURVEYED LINES:
  - TOWNSHIPS, BASE LINES, ETC.
  - LOTS, MINING CLAIMS, PARCELS, ETC.
- UNSURVEYED LINES.
  - LOT LINES
  - PARCEL BOUNDARY
  - MINING CLAIMS ETC.
- RAILWAY AND RIGHT OF WAY
- UTILITY LINES
- NON-PERENNIAL STREAM
- FLOODING OR FLOODING RIGHTS
- SUBDIVISION
- ORIGINAL SHORELINE
- MARSH OR MUSKEG
- MINES

DISPOSITION OF CROWN LANDS

TYPE OF DOCUMENT	SYMBOL
PATENT, SURFACE & MINING RIGHTS	●
" SURFACE RIGHTS ONLY	●
" MINING RIGHTS ONLY	●
LEASE, SURFACE & MINING RIGHTS	■
" SURFACE RIGHTS ONLY	■
" MINING RIGHTS ONLY	■
LICENCE OF OCCUPATION	▲
CROWN LAND SALE	CS
ORDER-IN-COUNCIL	OC
RESERVATION	⊙
CANCELLED	⊗
SAND & GRAVEL	⊙

SCALE: 1 INCH 40 CHAINS

ACRES	HECTARES
40	16

THUNDER BAY DEC. 16

AREA

ORBIT LAKE

DISTRICT

THUNDER BAY

MINING DIVISION

THUNDER BAY

Ministry of Natu Resources
Ontario Surveys and Mapping Branch

Date JAN 14, 1975
National Topographical Series 52A13
Plan No. M.173

488894