

AREA

# OUTLET BAY (HORSESHOE LAKE)

DISTRICT OF  
KENORA  
(PATRICIA PORTION)

PATRICIA  
MINING DIVISION

SCALE: 1-INCH = 40 CHAINS

**LEGEND**

PATENTED LAND	Ⓟ
CROWN LAND SALE	C.S.
LEASES	Ⓛ
LOCATED LAND	Loc.
LICENSE OF OCCUPATION	L.O.
MINING RIGHTS ONLY	M.R.O.
SURFACE RIGHTS ONLY	S.R.O.
ROADS	—
IMPROVED ROADS	—
KING'S HIGHWAYS	—
RAILWAYS	—
POWER LINES	—
MARSH OR MUSKIG	—
MINES	Ⓜ
CANCELLED	C.

**NOTES**

400' reserve around all lakes and rivers to Dept. of Lands & Forests.

**DO NOT USE FOR SURVEY PURPOSES**

Areas withdrawn from staking under Section 42 of the Mining Act.

File	Date	Disposition
2002 VOL 1	1971	S.R.O.
Cancelled May 18/73. Dm. / wdb.		

M-2716

#3

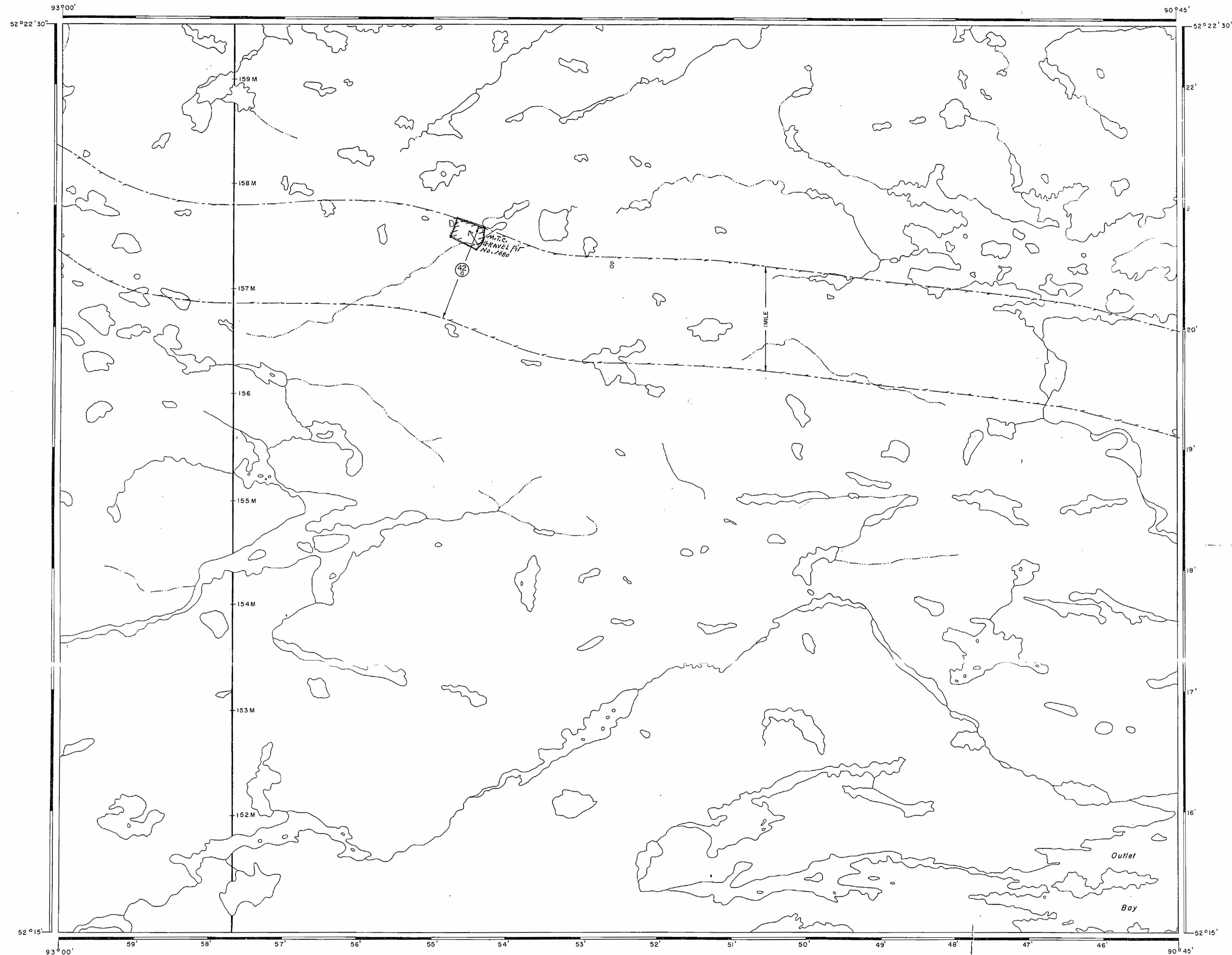
PATRICIA  
MINING DIV.  
**RECEIVED**  
FEB -9 1973  
AM 7:59:10 11:12:12:3:4:5:6 PM

G-2071

NATIONAL TOPOGRAPHIC SERIES 53 B  
PLAN NO. M-2717

ONTARIO  
DEPARTMENT OF MINES  
AND NORTHERN AFFAIRS

M-2715



AREA OF

# OUTLET BAY (HORSESHOE LAKE)

DISTRICT OF  
KENORA  
(PATRICIA PORTION)

PATRICIA  
MINING DIVISION

SCALE: 1-INCH = 40 CHAINS

### LEGEND

PATENTED LAND	Ⓟ
CROWN LAND SALE	C.S.
LEASES	Ⓛ
LOCATED LAND	L.C.
LICENSE OF OCCUPATION	L.O.
MINING RIGHTS ONLY	M.R.O.
SURFACE RIGHTS ONLY	S.R.O.
ROADS	—
IMPROVED ROADS	—
KING'S HIGHWAYS	—
RAILWAYS	—
POWER LINES	—
MARSH OR MUSKEG	—
MINES	Ⓧ
CANCELLED	C.

### NOTES

400' reserve around all lakes and rivers  
to Dept. of Lands & Forests.

### DO NOT USE FOR SURVEY PURPOSES

Areas withdrawn from staking under Section  
42 of the Mining Act.

File	Date	Disposition
Ⓟ 123032 VOL16	FEB 8, 71.	S.R.O.

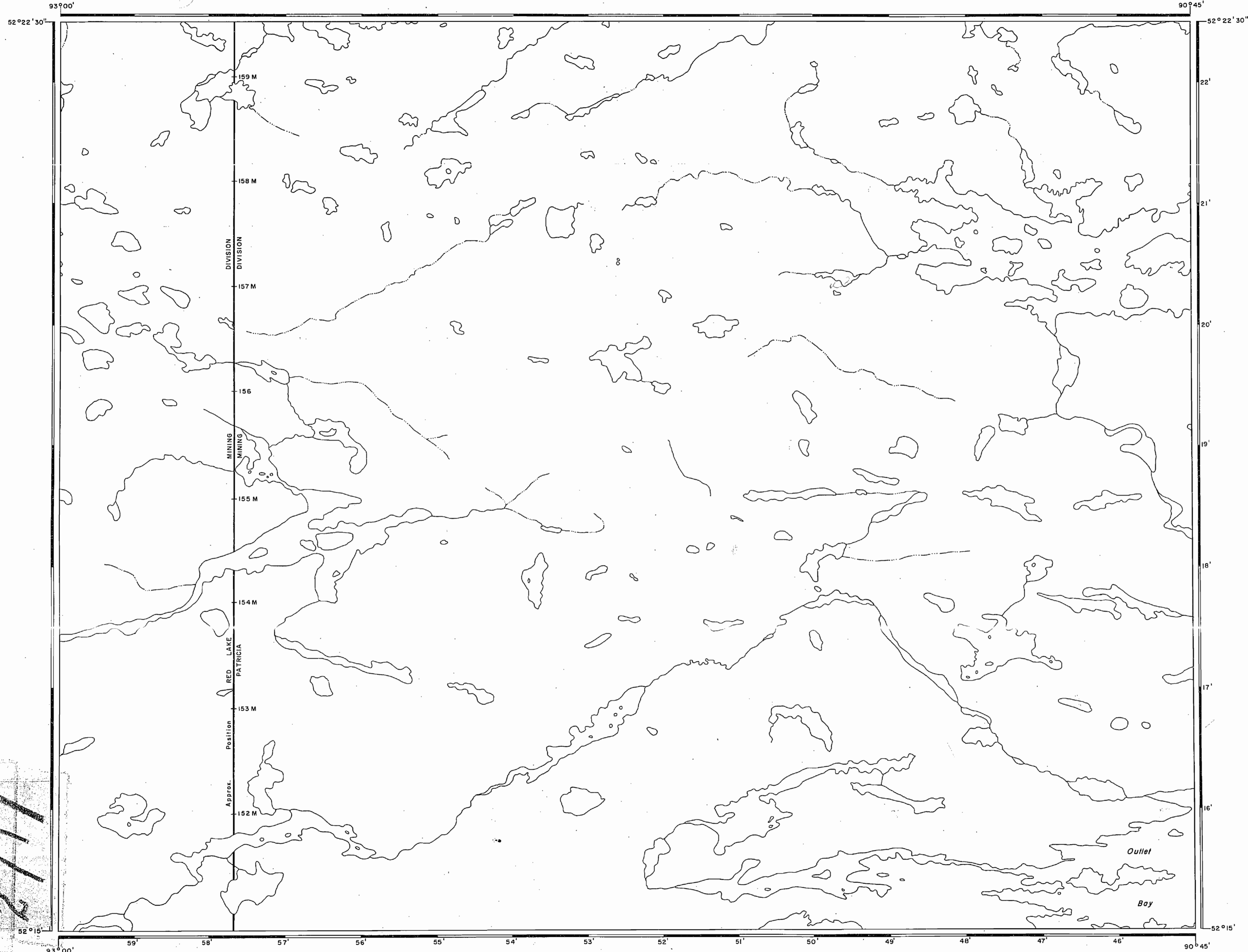
↑  
*not on office  
list  
?*

G-2071

NATIONAL TOPOGRAPHIC SERIES 53 B

PLAN NO. M-2717

ONTARIO  
DEPARTMENT OF MINES  
AND NORTHERN AFFAIRS



2717

AREA OF

**OUTLET BAY  
(HORSESHOE LAKE)**

DISTRICT OF  
**KENORA**  
(PATRICIA PORTION)

**PATRICIA-RED LAKE  
MINING DIVISION**

SCALE: 1-INCH = 40 CHAINS

**LEGEND**

PATENTED LAND	Ⓟ
CROWN LAND SALE	C.S.
LEASES	Ⓛ
LOCATED LAND	Loc.
LICENSE OF OCCUPATION	L.O.
MINING RIGHTS ONLY	M.R.O.
SURFACE RIGHTS ONLY	S.R.O.
ROADS	—
IMPROVED ROADS	—
KING'S HIGHWAYS	—
RAILWAYS	—
POWER LINES	—
MARSH OR MUSKEG	—
MINES	Ⓜ
CANCELLED	C.

**NOTES**

400' reserve around all lakes and rivers  
to Dept. of Lands & Forests.

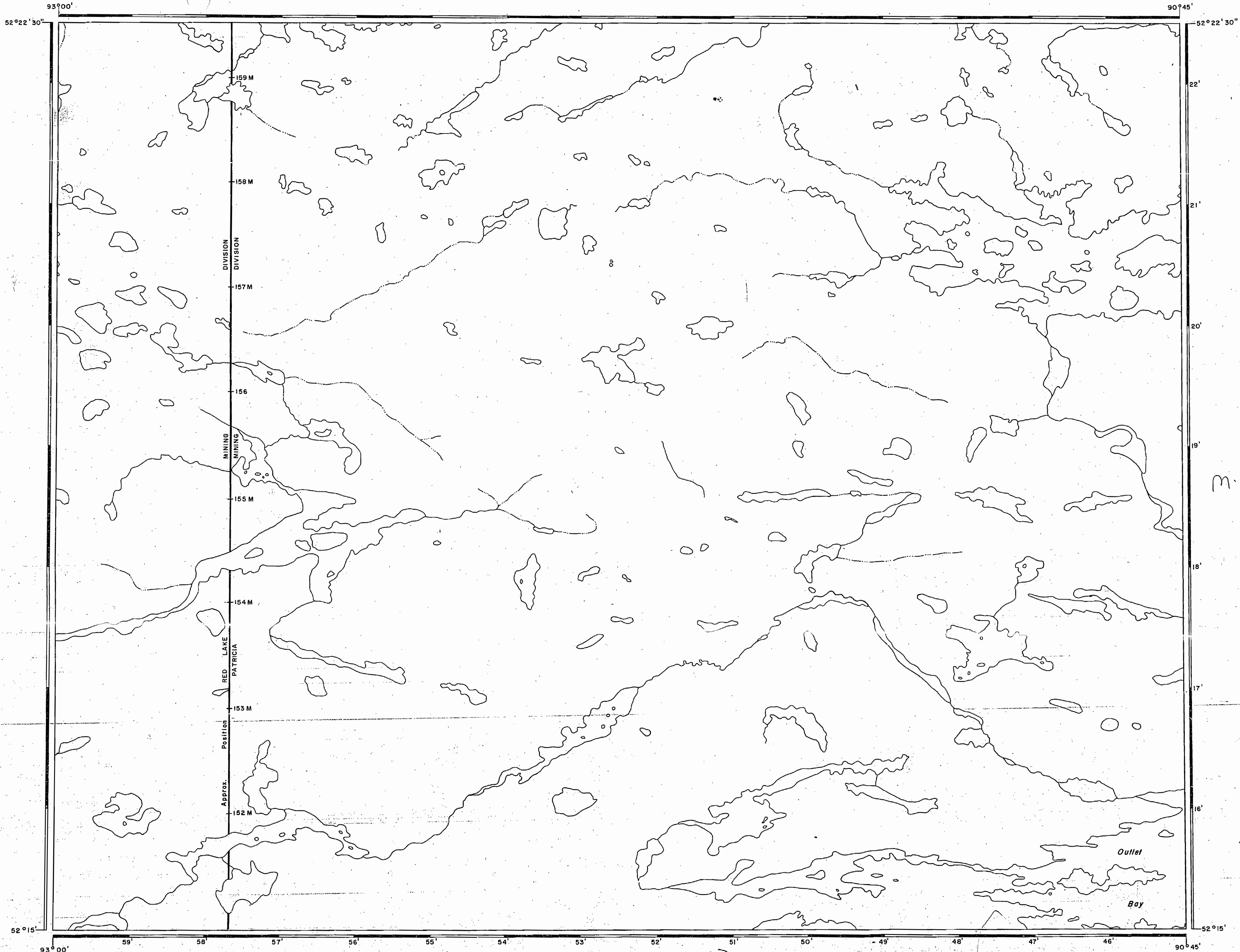
#2

G-2071

PLAN NO. M-2717

DEPARTMENT OF MINES  
— ONTARIO —

523904



AREA OF  
**OUTLET BAY**  
 (HORSESHOE LAKE)  
 DISTRICT OF  
 KENORA  
 (PATRICIA PORTION)  
 PATRICIA-RED LAKE  
 MINING DIVISION  
 SCALE: 1-INCH = 40 CHAINS

**LEGEND**

PATENTED LAND	Ⓟ
CROWN LAND SALE	C.S.
LEASES	Ⓛ
LOCATED LAND	Loc.
LICENSE OF OCCUPATION	L.O.
MINING RIGHTS ONLY	M.R.O.
SURFACE RIGHTS ONLY	S.R.O.
ROADS	—
IMPROVED ROADS	—
KING'S HIGHWAYS	—
RAILWAYS	—
POWER LINES	—
MARSH OR MUSKEG	—
MINES	Ⓧ
CANCELLED	c.

**NOTES**

400' reserve around all lakes and rivers  
 to Dept. of Lands & Forests.

M. 2715

#1

6-2071

PLAN NO. M. 2717

DEPARTMENT OF MINES  
 — ONTARIO —

M. 2713