

# PALETTE LAKE

DISTRICT OF  
KENORA - THUNDER BAY

KENORA - PATRICIA  
~~THUNDER BAY~~  
MINING DIVISION

SCALE: 1-INCH = 40 CHAINS

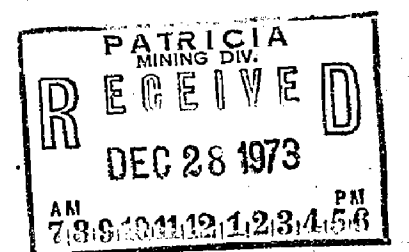
### LEGEND

- PATENTED LAND Ⓟ or ●
- PATENTED FOR SURFACE RIGHTS ONLY Ⓟ
- LEASES Ⓞ
- LICENSE OF OCCUPATION L.O.
- CROWN LAND SALE C.S.
- LOCATED LAND Loc.
- CANCELLED C.
- MINING RIGHTS ONLY M.R.O.
- SURFACE RIGHTS ONLY S.R.O.
- HIGHWAY & ROUTE No.
- ROADS
- TRAILS
- RAILWAYS
- POWER LINES
- MARSH OR MUSKEG
- MINES

\*used only with summer resort locations or when space is limited

### NOTES

400' Surface Rights Reservation Around the Shores of All Lakes and Rivers

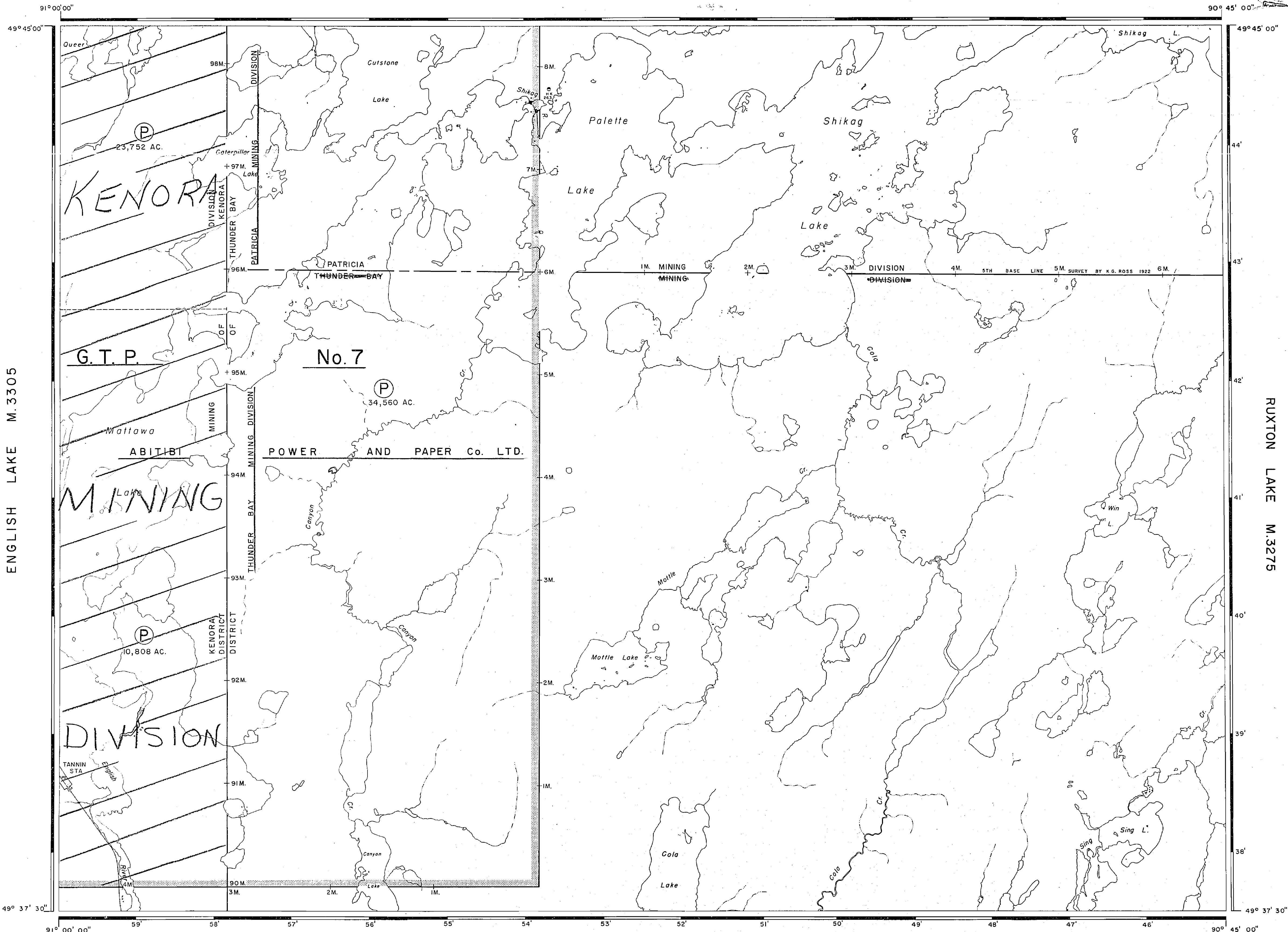


C 2554

NATIONAL TOPOGRAPHIC SERIES 52 G 10

PLAN NO. M.3276

MINISTRY OF  
NATURAL RESOURCES  
ONTARIO



ENGLISH LAKE M.3305

RUXTON LAKE M.3275

BELL LAKE G-2533

LEGEND

- HIGHWAY AND ROUTE No.
- OTHER ROADS
- TRAILS
- SURVEYED LINES: TOWNSHIPS, BASE LINES, ETC.
- UNSURVEYED LINES: LOTS, MINING CLAIMS, PARCELS, ETC.
- LOT LINES
- PARCEL BOUNDARY
- MINING CLAIMS ETC.
- RAILWAY AND RIGHT OF WAY
- UTILITY LINES
- MINING
- NON-PERENNIAL STREAM
- FLOODING OR FLOODING RIGHTS
- SUBDIVISION OF COMPOSITE PLAN
- RESERVATIONS
- ORIGINAL SHOPELINE
- MARSH OR MUSKEG
- MINES
- TRAVERSE MONUMENT

DISPOSITION OF CROWN LANDS

TYPE OF DOCUMENT	SYMBOL
PATENT, SURFACE & MINING RIGHTS	
SURFACE RIGHTS ONLY	
MINING RIGHTS ONLY	
LEASE, SURFACE & MINING RIGHTS	
SURFACE RIGHTS ONLY	
MINING RIGHTS ONLY	
LICENCE OF OCCUPATION	
ORDER-IN-COUNCIL RESERVATION	
CANCELLED	
SAND & GRAVEL	

NOTE: MINING RIGHTS IN PARCELS PATENTED PRIOR TO MAY 6, 1915, VESTED IN ORIGINAL PATENTEES BY THE PUBLIC LANDS ACT, R.S.O. 1910, CHAP. 280, SEC. 43, SUBJECT TO THE TERMS OF SUCH PATENTS.

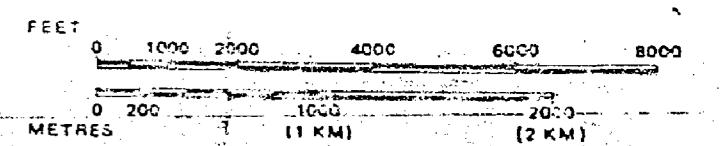
REFERENCES

AREAS WITHDRAWN FROM DISPOSITION					
M.R.O. - MINING RIGHTS ONLY					
S.R.O. - SURFACE RIGHTS ONLY					
M.F.S. - MINING AND SURFACE RIGHTS					
Description	Order	Date	Disposition	File	

"NOTE"

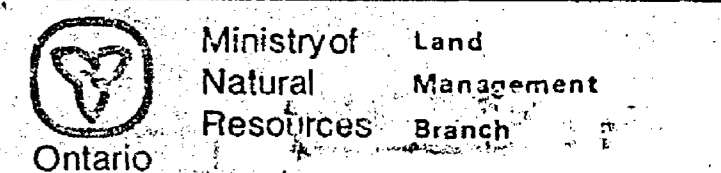
GRAND TRUNK PACIFIC BLOCK NO. 7 WAS PATENTED TO THE GRAND TRUNK PACIFIC RAILWAY CO. IN THREE PARCELS: EAST PART, MARCH 31, 1909 REFERENCE 13929 AA; SOUTH PART OF WEST PART, MARCH 31, 1909 REFERENCE 13928 AA; NORTH PART OF WEST PART, JANUARY 13, 1910 REFERENCE 14072 AA. AND WERE AMENDED BY O.C. 2403, 5, DATED NOVEMBER 1, 1911 (REFERENCE 107392) AND GRANTED BY QUIT CLAIM DEEDS DATED, AUGUST 2, 1961 TO THE ABITIBI POWER AND PAPER CO. LTD. REFERENCES 115419, 115417 and 115418 RESPECTIVELY. PARCELS PREVIOUSLY SOLD BY GRAND TRUNK PACIFIC RAILWAY CO. AND EXCEPTED FROM THE QUIT CLAIMS ARE UNDER THE RESPECTIVE ORIGINAL PATENTS.

SCALE, 1 INCH = 40 CHAINS

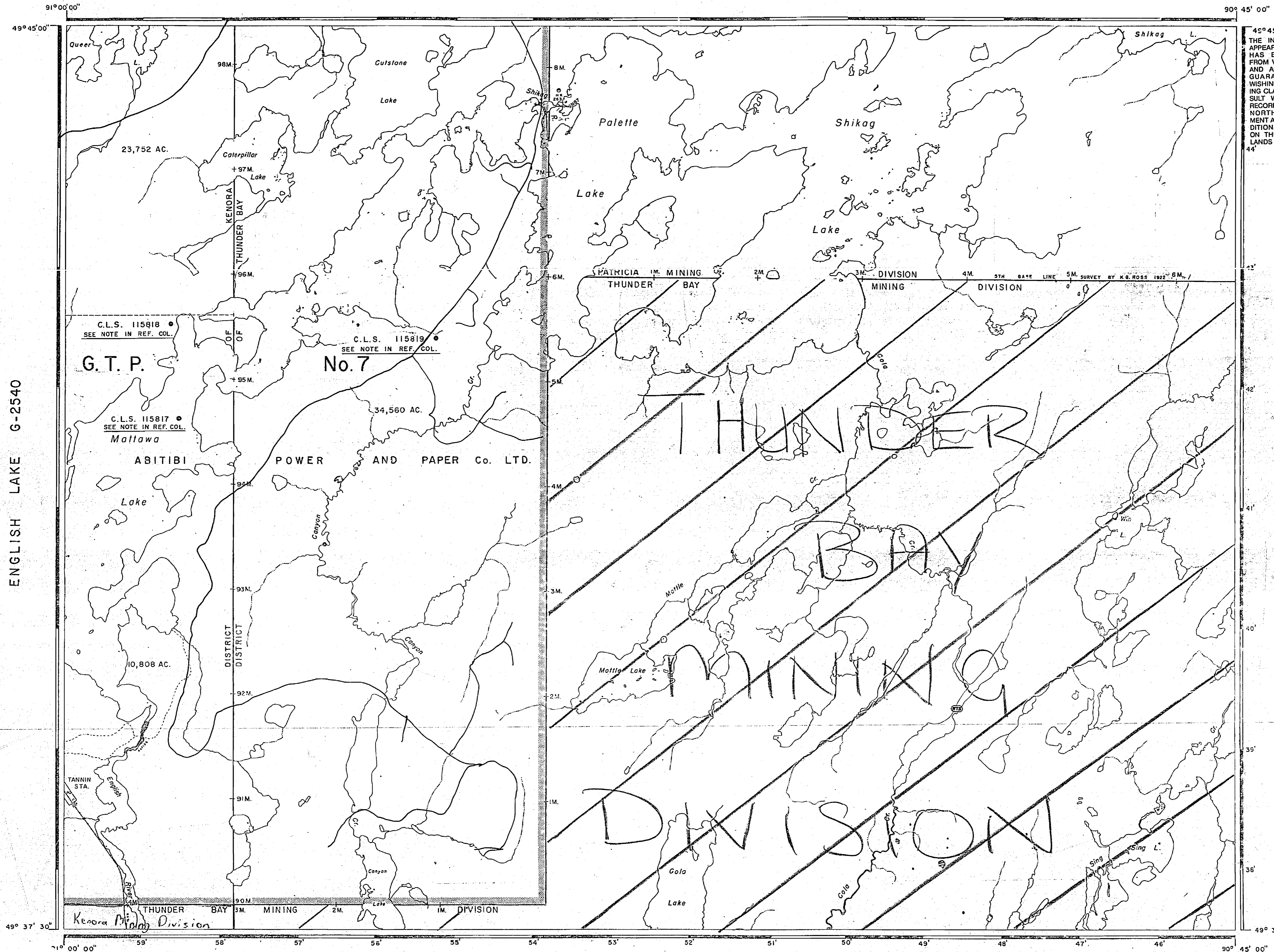


AREA  
PALETTE LAKE

M.N.R. ADMINISTRATIVE DISTRICT  
IGNACE  
MINING DIVISION  
THUNDER BAY-PATRICIA  
LAND TITLES / REGISTRY DIVISION  
KENORA / THUNDER BAY



Date: JANUARY, 1984  
Number: G-2554



RUXTON LAKE G-2559

ENGLISH LAKE G-2540

# PALETTE LAKE

DISTRICT OF  
KENORA - THUNDER BAY

KENORA - PATRICIA  
THUNDER BAY  
MINING DIVISION

SCALE: 1-INCH = 40 CHAINS

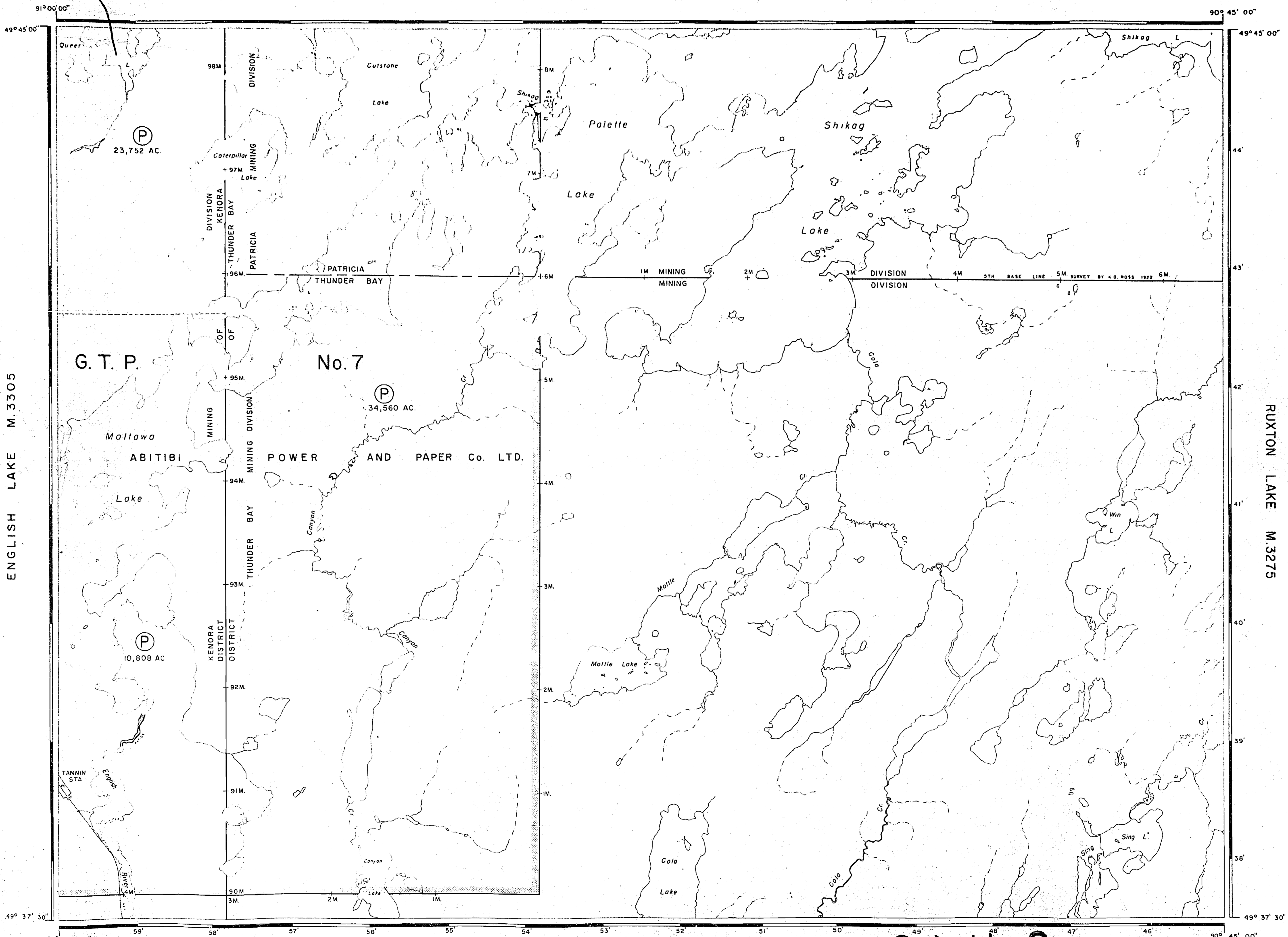
### LEGEND

- PATENTED LAND PATENTED FOR SURFACE RIGHTS ONLY (P) or (P)
- LEASES (L)
- LICENSE OF OCCUPATION L.O.
- CROWN LAND SALE C.S.
- LOCATED LAND Loc.
- CANCELLED C.
- MINING RIGHTS ONLY M.R.O.
- SURFACE RIGHTS ONLY S.R.O.
- HIGHWAY & ROUTE No (H)
- ROADS (R)
- TRAILS (T)
- RAILWAYS (R)
- POWER LINES (P)
- MARSH OR MUSKEG (M)
- MINES (M)

\*used only with summer resort locations or when space is limited

### NOTES

400' Surface Rights Reservation Around the Shores of All Lakes and Rivers



ENGLISH LAKE M. 3305

RUXTON LAKE M. 3275

*Obsolete Sept 11/89*

NATIONAL TOPOGRAPHIC SERIES 52 G 10

PLAN NO. M. 3276

MINISTRY OF  
NATURAL RESOURCES  
ONTARIO

# Palette Lake M. 3276

- HIGHWAY AND ROUTE No.
- OTHER ROADS
- TRAILS
- SURVEYED LINES:
  - TOWNSHIPS, BASE LINES, ETC.
  - LOTS, MINING CLAIMS, PARCELS, ETC.
- UNSURVEYED LINES:
  - LOT LINES
  - PARCEL BOUNDARY
  - MINING CLAIMS ETC.
- RAILWAY AND RIGHT OF WAY
- UTILITY LINES
- NON-PERENNIAL STREAM
- FLOODING OR FLOODING RIGHTS
- SUBDIVISION OR COMPOSITE PLAN
- RESERVATIONS
- ORIGINAL SHORELINE
- MARSH OR MUSKEG
- MINES
- TRAVERSE MONUMENT

DISPOSITION OF CROWN LANDS

TYPE OF DOCUMENT	SYMBOL
PATENT, SURFACE & MINING RIGHTS	
" SURFACE RIGHTS ONLY	
" MINING RIGHTS ONLY	
LEASE, SURFACE & MINING RIGHTS	
" SURFACE RIGHTS ONLY	
" MINING RIGHTS ONLY	
LICENCE OF OCCUPATION	
ORDER-IN-COUNCIL	
RESERVATION	
CANCELLED	
SAND & GRAVEL	

NOTE: MINING RIGHTS IN PARCELS PATENTED PRIOR TO MAY 6, 1913, VESTED IN ORIGINAL PATENTEE BY THE PUBLIC LANDS ACT, R.S.O. 1970, CHAP. 360, SEC. 63, SUBSEC. 1.

REFERENCES

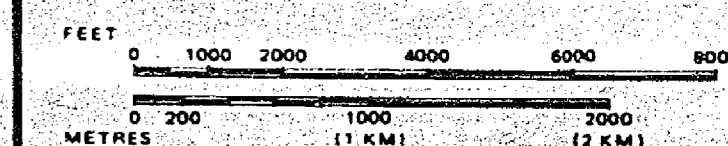
AREAS WITHDRAWN FROM DISPOSITION

- M.R.O. - MINING RIGHTS ONLY
  - S.R.O. - SURFACE RIGHTS ONLY
  - M.+S. - MINING AND SURFACE RIGHTS
- | Description                        | Order No. | Date | Disposition | File |
|------------------------------------|-----------|------|-------------|------|
| SEE 35 W-L-C 2327/99 DAT MAY 17/99 |           |      |             |      |
| 200m from WATER'S EDGE             |           |      | M+S         |      |

"NOTE"

GRAND TRUNK PACIFIC BLOCK NO. 7 WAS PATENTED TO THE GRAND TRUNK PACIFIC RAILWAY CO. IN THREE PARCELS: EAST PART, MARCH 31, 1909 REFERENCE 13929 AA; SOUTH PART OF WEST PART, MARCH 31, 1909 REFERENCE 13928 AA; NORTH PART OF WEST PART, JANUARY 13, 1910 REFERENCE 14032 AA, AND WERE AMENDED BY O.C. 2403/51 DATED NOVEMBER 1, 1951 (REFERENCE 105392) AND GRANTED BY QUIT CLAIM DEEDS DATED, AUGUST 2, 1961 TO THE ABITIBI POWER AND PAPER CO. LTD. REFERENCES 115819, 115817 AND 115810 RESPECTIVELY. PARCELS PREVIOUSLY SOLD BY GRAND TRUNK PACIFIC RAILWAY CO. AND EXCEPTED FROM THE QUIT CLAIMS ARE UNDER THE RESPECTIVE ORIGINAL PATENTS PLAN M.7-9


SCALE: 1 INCH = 40 CHAINS



AREA PALETTE LAKE

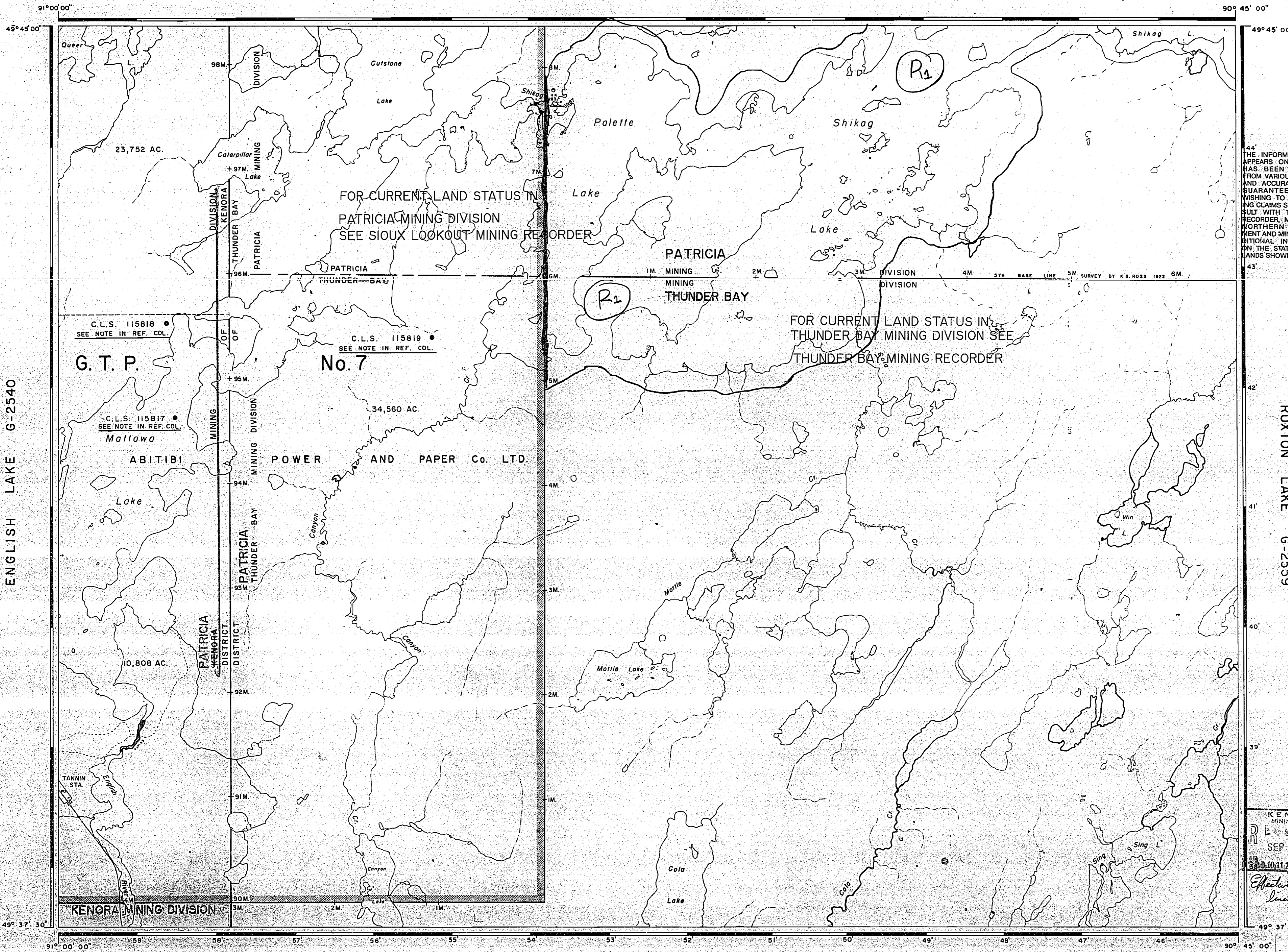
M.N.R. ADMINISTRATIVE DISTRICT

IGNACE  
 MINING DIVISION  
 KENORA / PATRICIA  
 LAND TITLES / REGISTRY DIVISION  
 KENORA / THUNDER BAY



Date JANUARY, 1984 Number

M-3276 G-2554



FOR CURRENT LAND STATUS IN  
 PATRICIA MINING DIVISION  
 SEE SIOUX LOOKOUT MINING RECORDER

FOR CURRENT LAND STATUS IN  
 THUNDER BAY MINING DIVISION SEE  
 THUNDER BAY MINING RECORDER

C.L.S. 115818

C.L.S. 115819

G.T.P.

No. 7

Mattawa

ABITIBI POWER AND PAPER Co. LTD.

10,808 AC.

34,560 AC.

ENGLISH LAKE G-2540

RUXTON LAKE G-2559

# PALETTE LAKE

DISTRICT OF  
KENORA - THUNDER BAY

KENORA - PATRICIA  
THUNDER BAY  
MINING DIVISION

SCALE: 1-INCH = 40 CHAINS

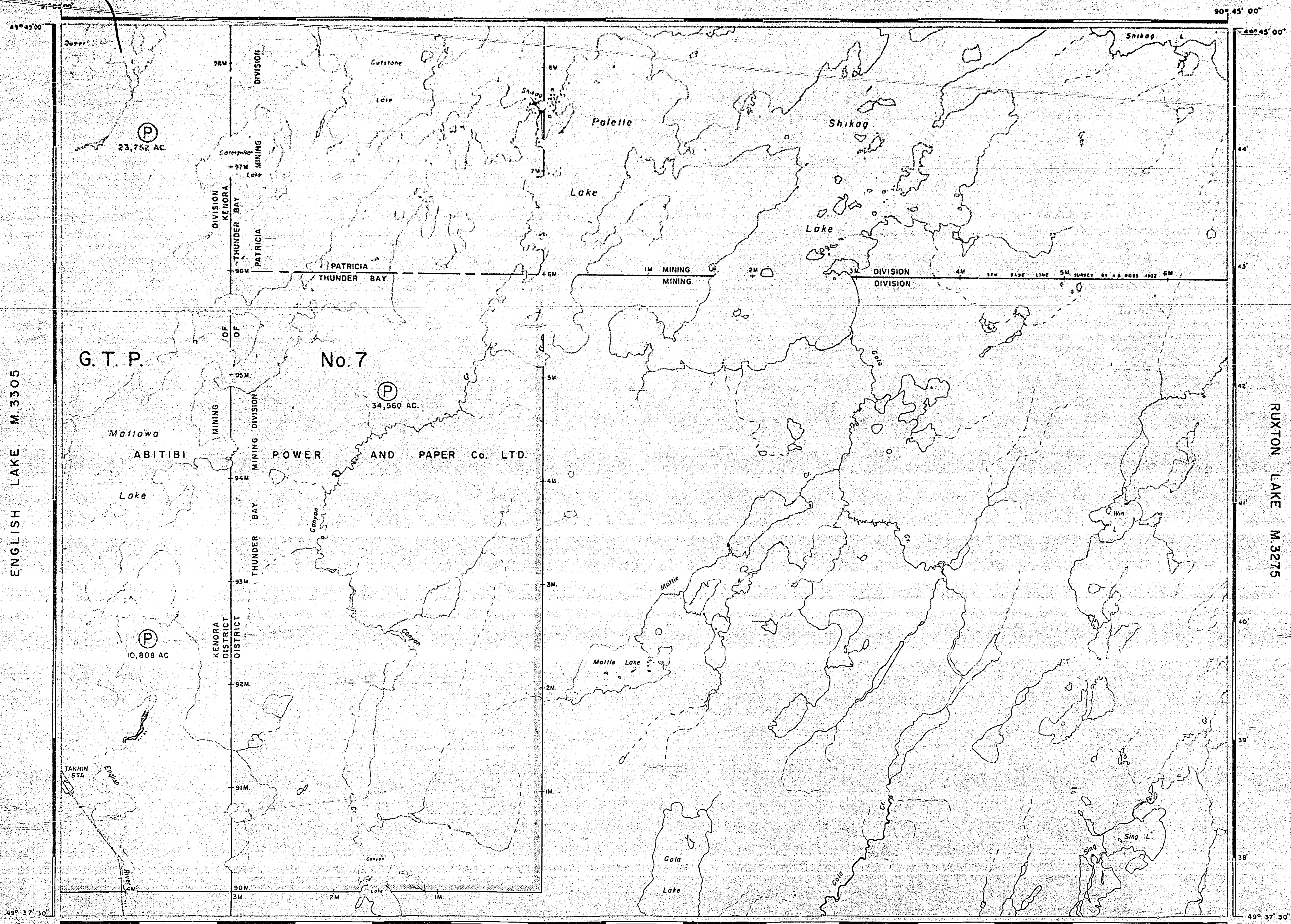
### LEGEND

- PATENTED LAND ⊙ or ●
- PATENTED FOR SURFACE RIGHTS ONLY ⊙ or ●
- LEASES ○
- LICENSE OF OCCUPATION ○
- CROWN LAND SALE ○
- LOCATED LAND ○
- CANCELLED ○
- MINING RIGHTS ONLY MRD
- SURFACE RIGHTS ONLY SRD
- HIGHWAY & ROUTE No. —+—
- ROADS —+—
- TRAILS —+—
- RAILWAYS —+—
- POWER LINES —+—
- MARSH OR MUSKEG —+—
- MINES —+—

\*used only with summer resort locations or when space is limited

### NOTES

400' Surface Rights Reservation Around the Shores of All Lakes and Rivers



ENGLISH LAKE M.3305

RUXTON LAKE M.3275

*Obsolete Sept 11/89*

NATIONAL TOPOGRAPHIC SERIES 52 G 10

PLAN NO. M.3276

MINISTRY OF  
NATURAL RESOURCES  
ONTARIO

# Palette Lake M.3276

HIGHWAY AND ROUTE No.	
OTHER ROADS	
TRAILS	
SURVEYED LINES:	
TOWNSHIPS, BASE LINES, ETC.	
LOTS, MINING CLAIMS, PARCELS, ETC.	
UNSURVEYED LINES:	
LOT LINES	
PARCEL BOUNDARY	
MINING CLAIMS ETC.	
RAILWAY AND RIGHT OF WAY	
UTILITY LINES	
NON-PERENNIAL STREAM	
FLOODING OR FLOODING RIGHTS	
SUBDIVISION OR COMPOSITE PLAN	
RESERVATIONS	
ORIGINAL SHORELINE	
MARSH OR MUSKEG	
MINES	
TRAVERSE MONUMENT	

DISPOSITION OF CROWN LANDS

TYPE OF DOCUMENT	SYMBOL
PATENT, SURFACE & MINING RIGHTS	
" SURFACE RIGHTS ONLY	
" MINING RIGHTS ONLY	
LEASE, SURFACE & MINING RIGHTS	
" SURFACE RIGHTS ONLY	
" MINING RIGHTS ONLY	
LICENCE OF OCCUPATION	
ORDER-IN-COUNCIL	
RESERVATION	
CANCELLED	
SAND & GRAVEL	
LAND USE PERMITS FOR COMMERCIAL TOURISM, OUTPOST CAMPS	

NOTE: MINING RIGHTS IN PARCELS PATENTED PRIOR TO MAY 1, 1913, VESTED IN ORIGINAL PATENTEE BY THE PUBLIC LANDS ACT, R.S.O. 1970, CHAP. 280, SEC. 63, SUBSEC. 1.

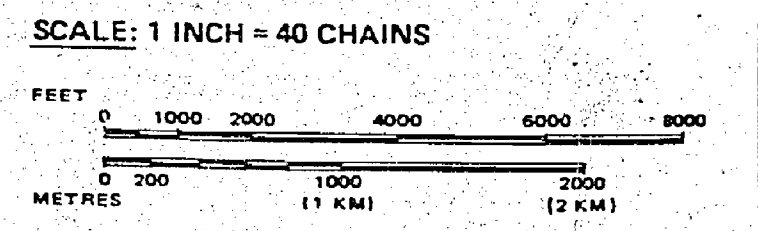
REFERENCES

AREAS WITHDRAWN FROM DISPOSITION

Description	Order No.	Date	Disposition	File
M.R.O. - MINING RIGHTS ONLY				
S.R.O. - SURFACE RIGHTS ONLY				
M. + S. - MINING AND SURFACE RIGHTS				

"NOTE"

GRAND TRUNK PACIFIC BLOCK No. 7 WAS PATENTED TO THE GRAND TRUNK PACIFIC RAILWAY CO. IN THREE PARCELS - EAST PART, MARCH 31, 1909 REFERENCE 13929 AA; SOUTH PART OF WEST PART, MARCH 31, 1909 REFERENCE 13928 AA; NORTH PART OF WEST PART, JANUARY 13, 1910 REFERENCE 14032 AA, AND WERE AMENDED BY O.C. 2403/51 DATED NOVEMBER 1, 1951 (REFERENCE 105392) AND GRANTED BY QUIT CLAIM DEEDS DATED, AUGUST 2, 1961 TO THE ABITIBI POWER AND PAPER Co. LTD. REFERENCES 115819, 115817 and 115818 RESPECTIVELY. PARCELS PREVIOUSLY SOLD BY GRAND TRUNK PACIFIC RAILWAY Co. AND EXCEPTED FROM THE QUIT CLAIMS ARE UNDER THE RESPECTIVE ORIGINAL PATENTS. PLAN M.7-9.



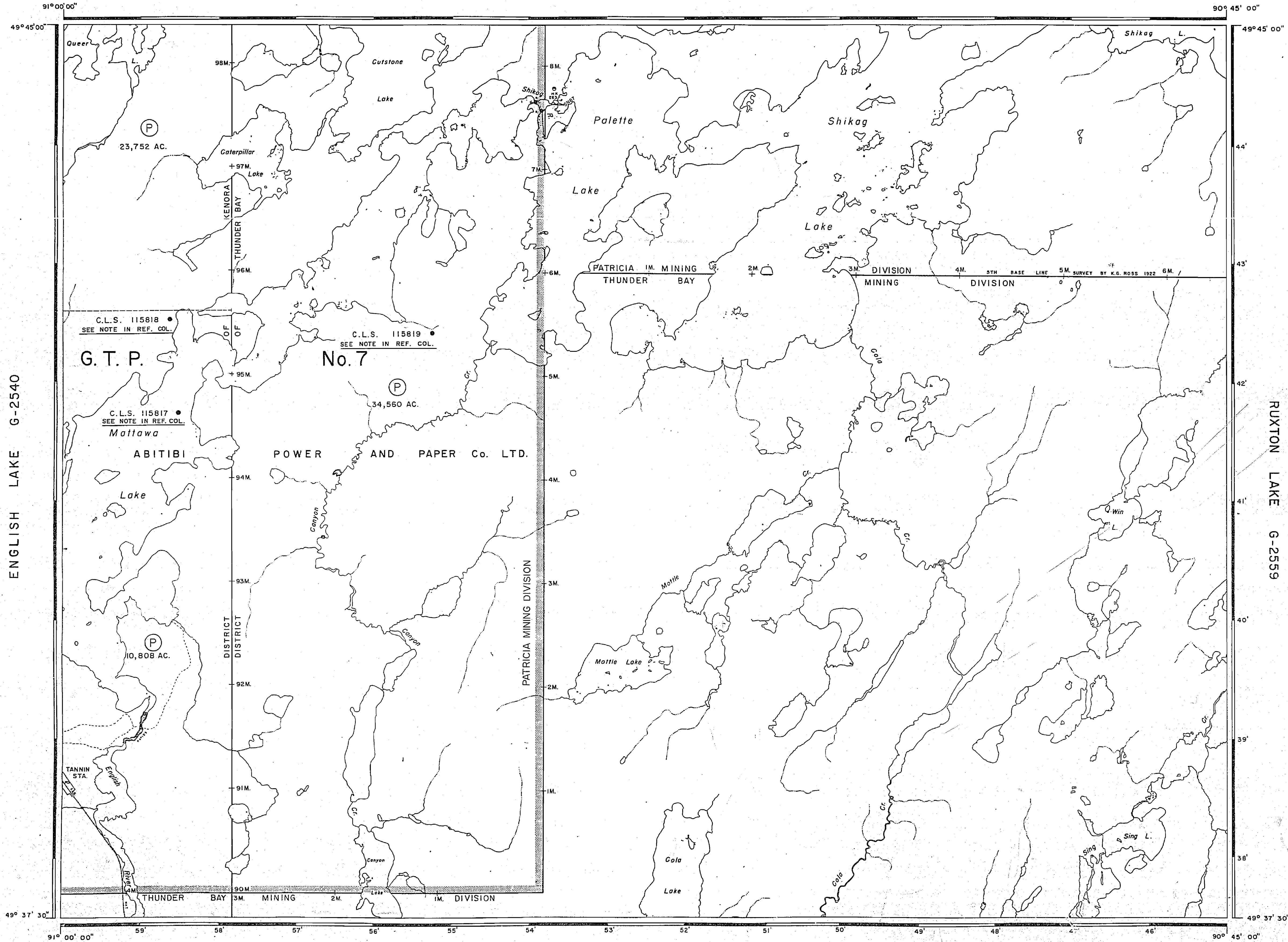
AREA

# PALETTE LAKE

M.N.R. ADMINISTRATIVE DISTRICT  
IGNACE  
MINING DIVISION  
THUNDER BAY-PATRICIA  
LAND TITLES / REGISTRY DIVISION  
KENORA / THUNDER BAY

Ministry of Land Management  
Natural Resources Branch  
Ontario  
IN SERVICE MARCH 6, 1992

Date JANUARY, 1984 Number  
**G-2554**



AREA OF  
**G-2554**  
**PALETTE LAKE**

DISTRICT OF  
KENORA - THUNDER BAY

~~THUNDER BAY~~ - PATRICIA

MINING DIVISION

SCALE: 1-INCH = 40 CHAINS

**LEGEND**


- PATENTED LAND (P) or ●
- PATENTED FOR SURFACE RIGHTS ONLY ○
- LEASES ○
- LICENSE OF OCCUPATION ○
- CROWN LAND SALE C.S.
- LOCATED LAND Loc.
- CANCELLED C.
- MINING RIGHTS ONLY M.R.O.
- SURFACE RIGHTS ONLY S.R.O.
- HIGHWAY & ROUTE No. (H)
- ROADS —
- TRAILS - - -
- RAILWAYS =
- POWER LINES =
- MARSH OR MUSKEG ~
- MINES \*
- LAND USE PERMITS FOR COMMERCIAL TOURISM, OUTPOST CAMPS, ✓
- \* used only with summer resort locations or when space is limited

**NOTES**

400' Surface Rights Reservation Around the Shores of All Lakes and Rivers.

THE INFORMATION THAT APPEARS ON THIS MAP HAS BEEN COMPILED FROM VARIOUS SOURCES, AND ACCURACY IS NOT GUARANTEED. THOSE WISHING TO STAKE MINING CLAIMS SHOULD CONSULT WITH THE MINING RECORDER, MINISTRY OF NORTHERN DEVELOPMENT AND MINES, FOR ADDITIONAL INFORMATION ON THE STATUS OF THE LANDS SHOWN HEREON.

G-2554



NATIONAL TOPOGRAPHIC SERIES 52 G 10

PLAN NO. **G 2554**

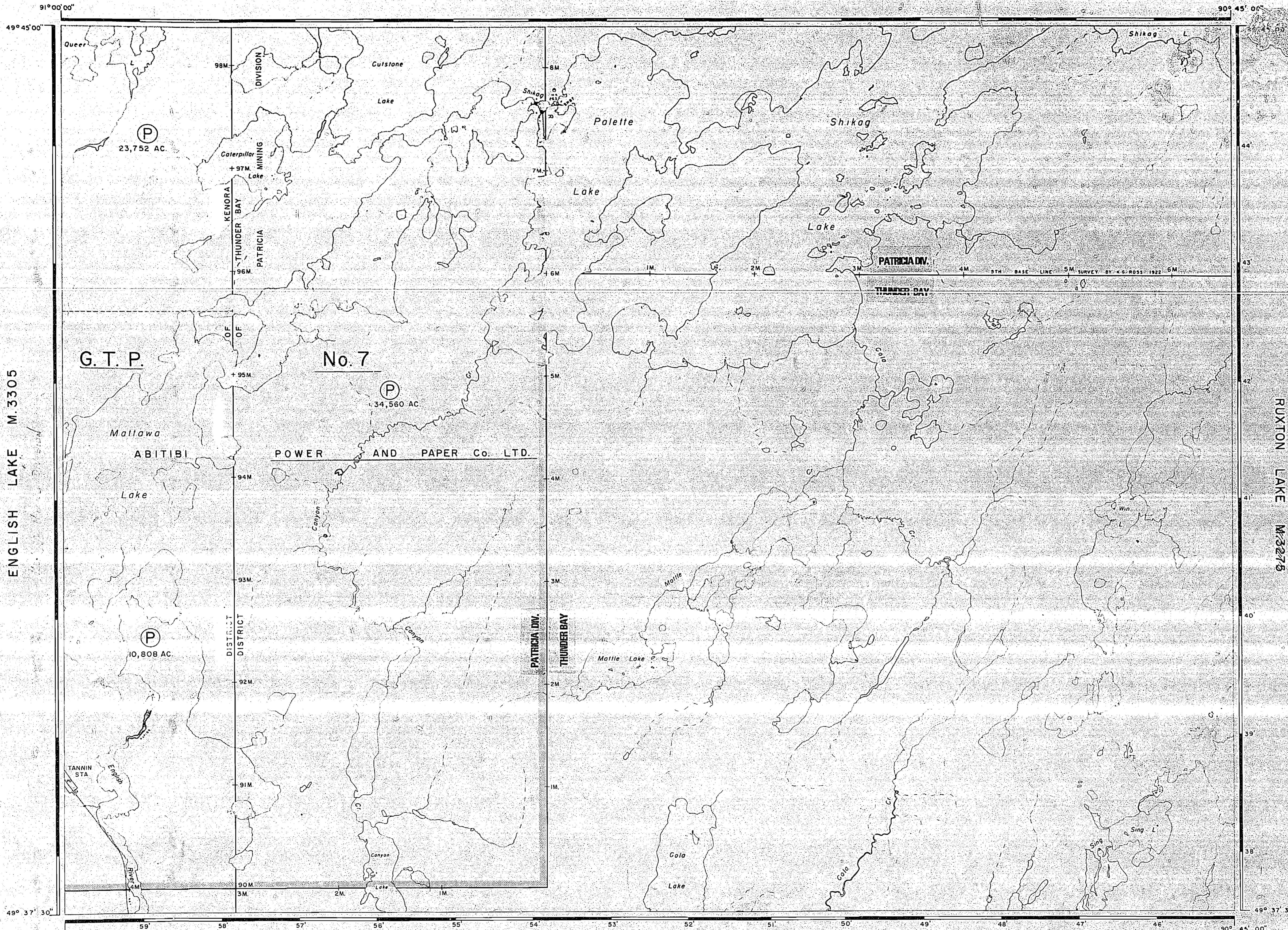
ONTARIO  
MINISTRY OF NATURAL RESOURCES

SURVEYS AND MAPPING BRANCH

ENGLISH LAKE M.3305

RUXTON LAKE M.3278

TEDDY LAKE M-2042



# PALETTE LAKE

DISTRICT OF  
KENORA - THUNDER BAY

**PATRICIA**

MINING DIVISION

SCALE: 1-INCH = 40 CHAINS

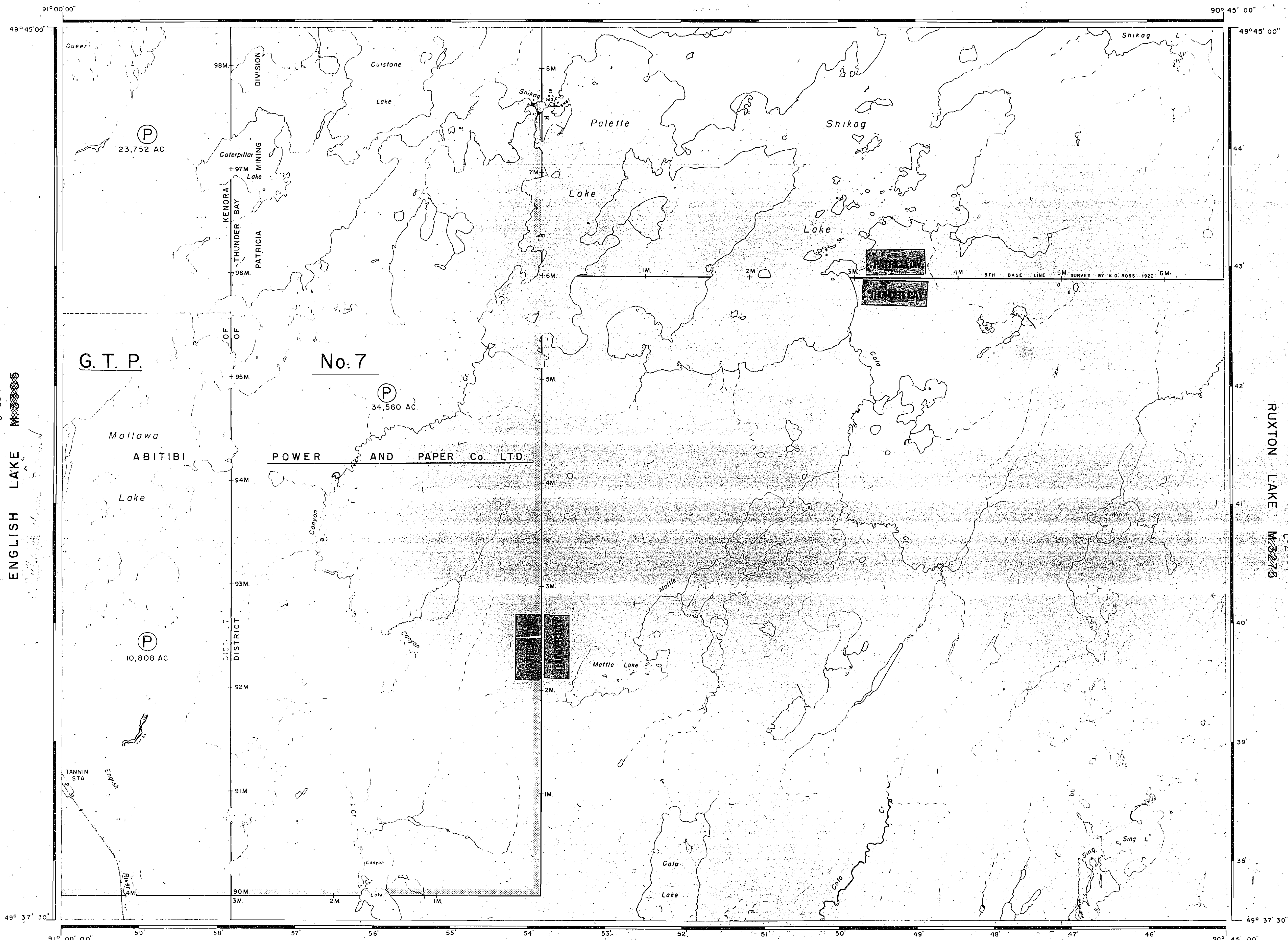
### LEGEND

- PATENTED LAND P or ●
- PATENTED FOR SURFACE RIGHTS ONLY ○ or ○
- LEASES ○
- LICENSE OF OCCUPATION L.O.
- CROWN LAND SALE C.S.
- LOCATED LAND Loc.
- CANCELLED C.
- MINING RIGHTS ONLY M.R.O.
- SURFACE RIGHTS ONLY S.R.O.
- HIGHWAY & ROUTE No. 17
- ROADS —
- TRAILS - - -
- RAILWAYS = = =
- POWER LINES —
- MARSH OR MUSKEG ~ ~ ~
- MINES \*


\*used only with summer resort locations or when space is limited

### NOTES

400' Surface Rights Reservation Around the Shores of All Lakes and Rivers



RUXTON LAKE M-3278  
C-2559



NATIONAL TOPOGRAPHIC SERIES 52 G 10

PLAN NO. **M.3276**

ONTARIO  
MINISTRY OF NATURAL RESOURCES  
SURVEYS AND MAPPING BRANCH

TEDDY LAKE M-2042