LOUELLA FALLS G-309

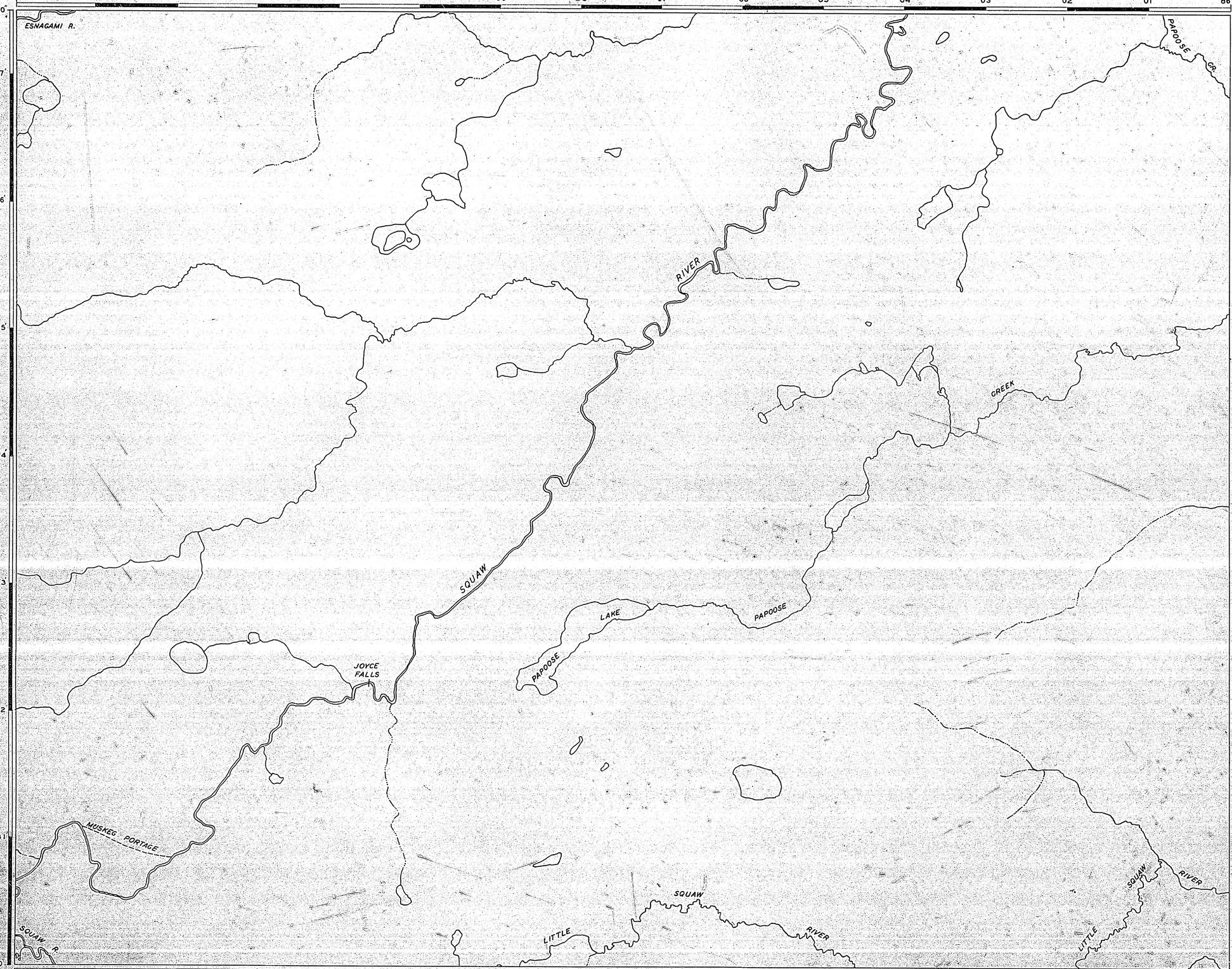


BAIZE CREEK G-199

LITTLE SQUAW RIVER G-306

SUPAWN LAKE G-420

THE INFORMATION THAT APPEARS ON THIS MAP HAS BEEN COMPILED FROM VARIOUS SOURCES AND ACCURACY IS NOT GUARANTEED. THOSE WISHING TO STAKE MINING CLAIMS SHOULD CONSULT WITH THE MINING RECORDER, MINISTRY OF NORTHERN DEVELOPMENT AND MINES, FOR ADDITIONAL INFORMATION ON THE STATUS OF THE LANDS SHOWN HEREON.

## REFERENCES

### TOPOGRAPHY

LAKES, RIVERS, ETC., FROM FOREST RESOURCES INVENTORY SHEET No. 50586I

## LEGEND

- HIGHWAY AND ROUTE No.
- OTHER ROADS
- TRAILS
- SURVEYED LINES:
  - TOWNSHIPS, BASE LINES, ETC.
  - LOTS, MINING CLAIMS, PARCELS, ETC.
- UNSURVEYED LINES:
  - LOT LINES
  - PARCEL BOUNDARY
  - MINING CLAIMS ETC.
- RAILWAY AND RIGHT OF WAY
- UTILITY LINES
- NON-PERENNIAL STREAM
- FLOODING OR FLOODING RIGHTS
- SUBDIVISION OR COMPOSITE PLAN
- RESERVATIONS
- ORIGINAL SHORELINE
- MARSH OR MUSKEG
- MINES
- TRAVERSE MONUMENT

## DISPOSITION OF CROWN LANDS

| TYPE OF DOCUMENT | SYMBOL |
|---|---|
| PATENT, SURFACE & MINING RIGHTS | ● |
| " , SURFACE RIGHTS ONLY | ○ |
| " , MINING RIGHTS ONLY | ■ |
| LEASE, SURFACE & MINING RIGHTS | □ |
| " , SURFACE RIGHTS ONLY | ▼ |
| " , MINING RIGHTS ONLY | ▽ |
| LICENCE OF OCCUPATION | |
| ORDER-IN-COUNCIL | OC |
| RESERVATION | ⊗ |
| CANCELLED | |
| SAND & GRAVEL | |

NOTE: MINING RIGHTS IN PARCELS PATENTED PRIOR TO MAY 6, 1913, VESTED IN ORIGINAL PATENTEE BY THE PUBLIC LANDS ACT, R.S.O. 1970, CHAP. 380, SEC. 63, SUBSEC. (1).

SCALE: 1 INCH = 40 CHAINS

FEET: 0 1000 2000 4000 6000 8000

METRES: 0 200 1000 (1 KM) 2000 (2 KM)

AREA

# PAPOOSE LAKE

M.N.R. ADMINISTRATIVE DISTRICT

GERALDTON

MINING DIVISION

PORCUPINE

LAND TITLES / REGISTRY DIVISION

COCHRANE

Ministry of Natural Resources Ontario

Land Management Branch

Date JULY 1981

Number G-372

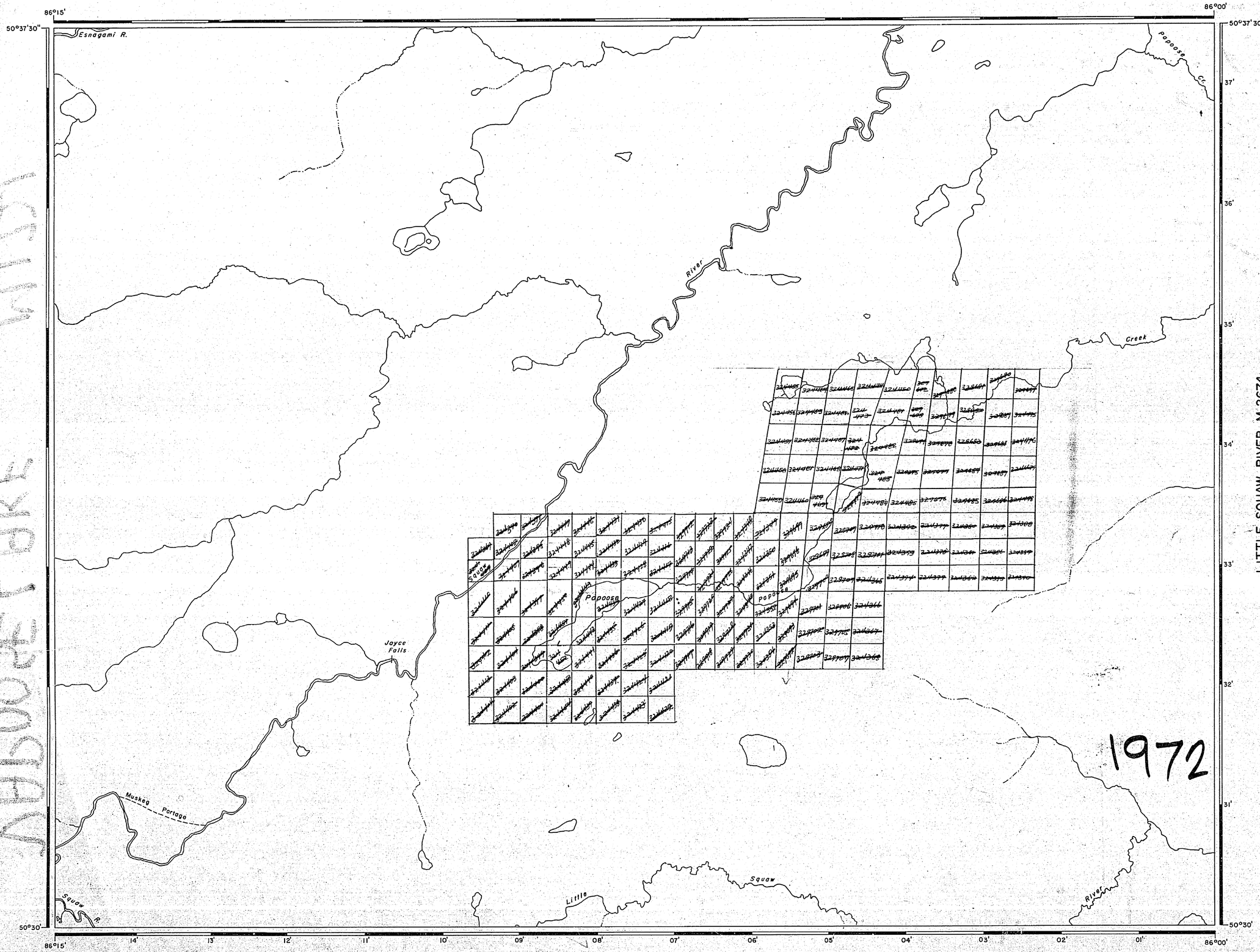


AREA OF

# PAPOOSE LAKE

DISTRICT OF
COCHRANE

THUNDER BAY
MINING DIVISION

SCALE: 1-INCH = 40 CHAINS

## LEGEND

| | |
|---|---|
| PATENTED LAND | Ⓟ or |
| PATENTED FOR SURFACE RIGHTS ONLY | |
| LEASES | Ⓛ |
| LICENSE OF OCCUPATION | L.O. |
| CROWN LAND SALE | C.S. |
| LOCATED LAND | Loc. |
| CANCELLED | C. |
| MINING RIGHTS ONLY | M.R.O. |
| SURFACE RIGHTS ONLY | S.R.O. |
| HIGHWAY & ROUTE No. | 17 |
| ROADS | |
| TRAILS | |
| RAILWAYS | |
| POWER LINES | |
| MARSH OR MUSKEG | |
| MINES | |

*used only with summer resort locations or when space is limited

## NOTES

400 Surface Rights Reservation Around the Shores of All Lakes and Rivers

1721

PLAN NO. M. 1721

MINISTRY OF
NATURAL RESOURCES
ONTARIO

1721

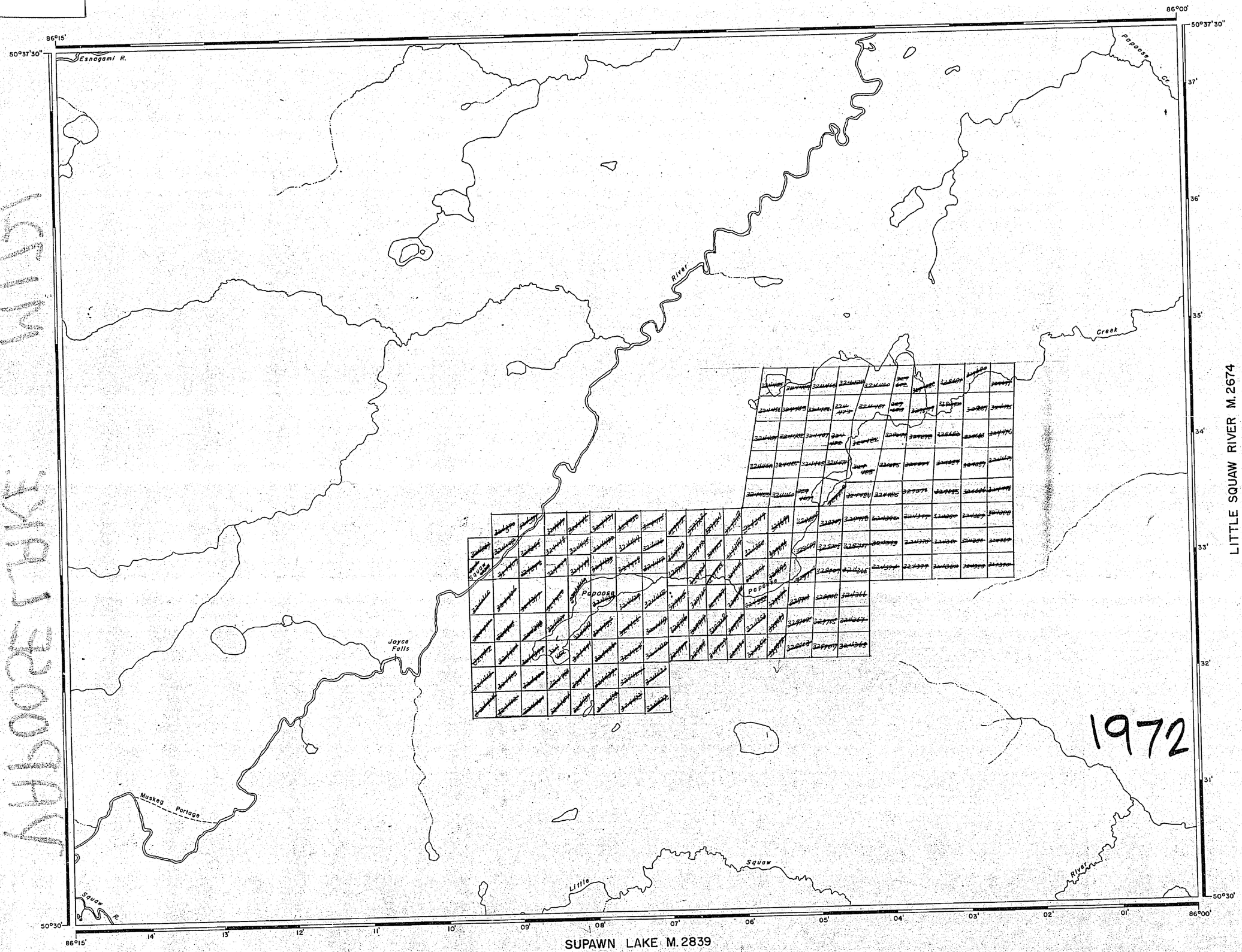


1972

PAPOOSE LAKE

AREA OF

# PAPOOSE LAKE

DISTRICT OF
COCHRANE

THUNDER BAY
MINING DIVISION

SCALE: 1-INCH = 40 CHAINS

## LEGEND

| | |
|---|---|
| PATENTED LAND | Ⓟ or |
| PATENTED FOR SURFACE RIGHTS ONLY | |
| LEASES | Ⓛ |
| LICENSE OF OCCUPATION | L.O. |
| CROWN LAND SALE | C.S. |
| LOCATED LAND | Loc. |
| CANCELLED | C. |
| MINING RIGHTS ONLY | M.R.O. |
| SURFACE RIGHTS ONLY | S.R.O. |
| HIGHWAY & ROUTE No. | 17 |
| ROADS | |
| TRAILS | |
| RAILWAYS | |
| POWER LINES | |
| MARSH OR MUSKEG | |
| MINES | |

*used only with summer resort locations or when space is limited.

## NOTES

400' Surface Rights Reservation Around the Shores of All Lakes and Rivers

PLAN NO. M. 1721

MINISTRY OF
NATURAL RESOURCES
ONTARIO

1721

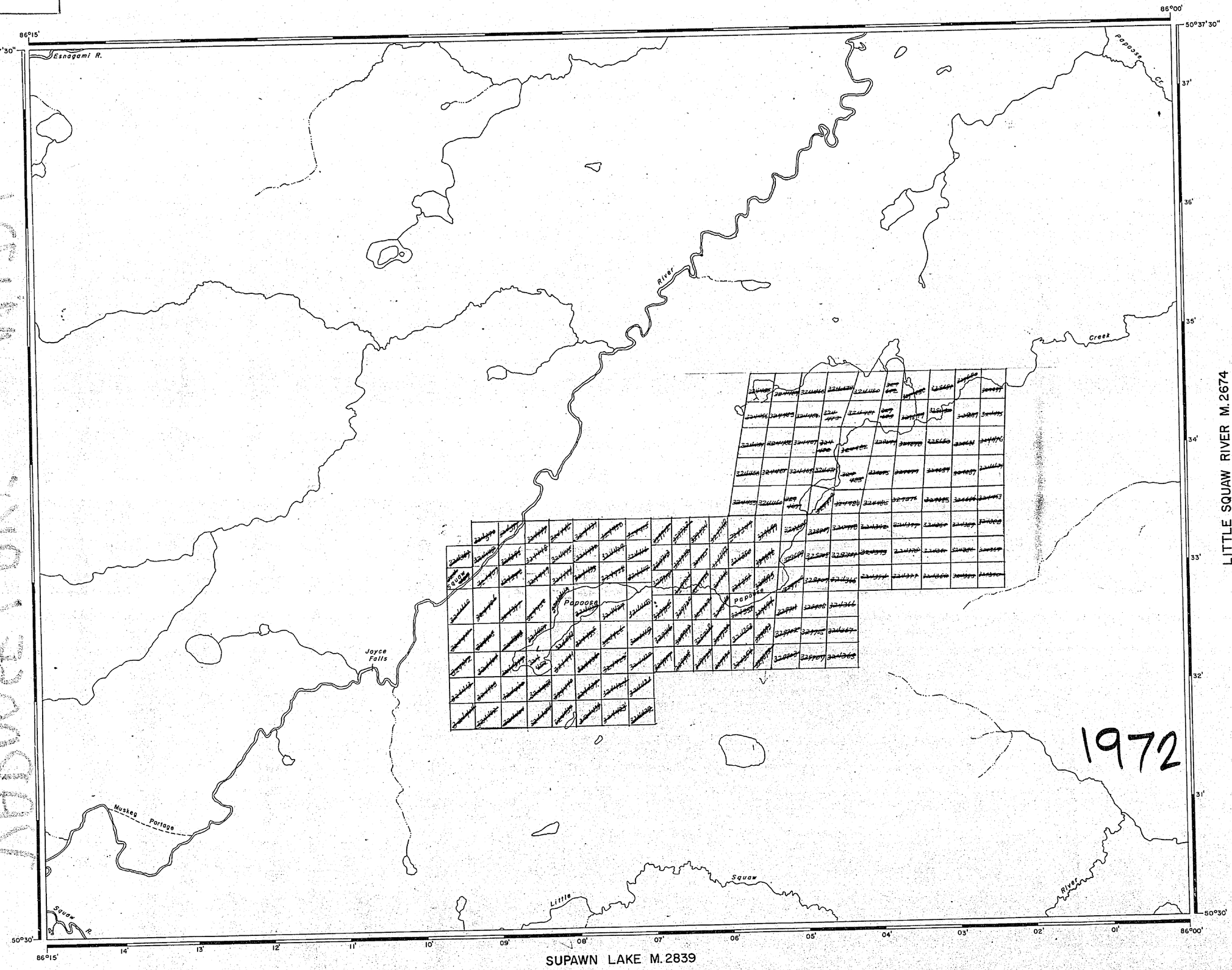


LITTLE SQUAW RIVER M.2674

SUPAWN LAKE M.2839

AREA OF

# PAPOOSE LAKE

DISTRICT OF
COCHRANE

THUNDER BAY
MINING DIVISION

SCALE: 1-INCH = 40 CHAINS

## LEGEND

| | |
|---|---|
| PATENTED LAND | Ⓟ or |
| PATENTED FOR SURFACE RIGHTS ONLY | |
| LEASES | Ⓛ |
| LICENSE OF OCCUPATION | L.O. |
| CROWN LAND SALE | C.S. |
| LOCATED LAND | Loc. |
| CANCELLED | C. |
| MINING RIGHTS ONLY | M.R.O. |
| SURFACE RIGHTS ONLY | S.R.O. |
| * HIGHWAY & ROUTE No. | 17 |
| ROADS | |
| TRAILS | |
| RAILWAYS | |
| POWER LINES | |
| MARSH OR MUSKEG | |
| MINES | |

* used only with summer resort locations or when space is limited

## NOTES

400 Surface Rights Reservation Around the Shores of All Lakes and Rivers

PLAN NO. M. 1721

MINISTRY OF
NATURAL RESOURCES
ONTARIO

505861

ABBOTT LAKE