OLD

Filed Oct 10/72

Fraleck Twp. M-816

Hutton Twp. M-944

Aylmer Twp. M-641

Norman Twp. M-1027

THE TOWNSHIP OF PARKIN

DISTRICT OF SUDBURY

SUDBURY MINING DIVISION

SCALE: 1-INCH=40 CHAINS

LEGEND

PATENTED LAND	(P)
CROWN LAND SALE	C.S.
LEASES	(L)
LOCATED LAND	Loc.
LICENSE OF OCCUPATION	L.O.
MINING RIGHTS ONLY	M.R.O.
SURFACE RIGHTS ONLY	S.R.O.
ROADS	
IMPROVED ROADS	
KING'S HIGHWAYS	
RAILWAYS	
POWER LINES	
MARSH OR MUSKEG	
MINES	
CANCELLED	C.

NOTES

400' Surface rights reservation along the shores of all lakes & rivers

This Twp. Lies Within The Wanapitei Provincial Forest.

Subdivisions for concessions 4, 5 & 6, — annulled. See file 139667.

In area marked thus ////// staking allowed as in unsubdivided Twp. Section ~~53~~ 54 Mining Act. 1970

PLAN NO.- M.1049

DEPARTMENT OF MINES

— ONTARIO —

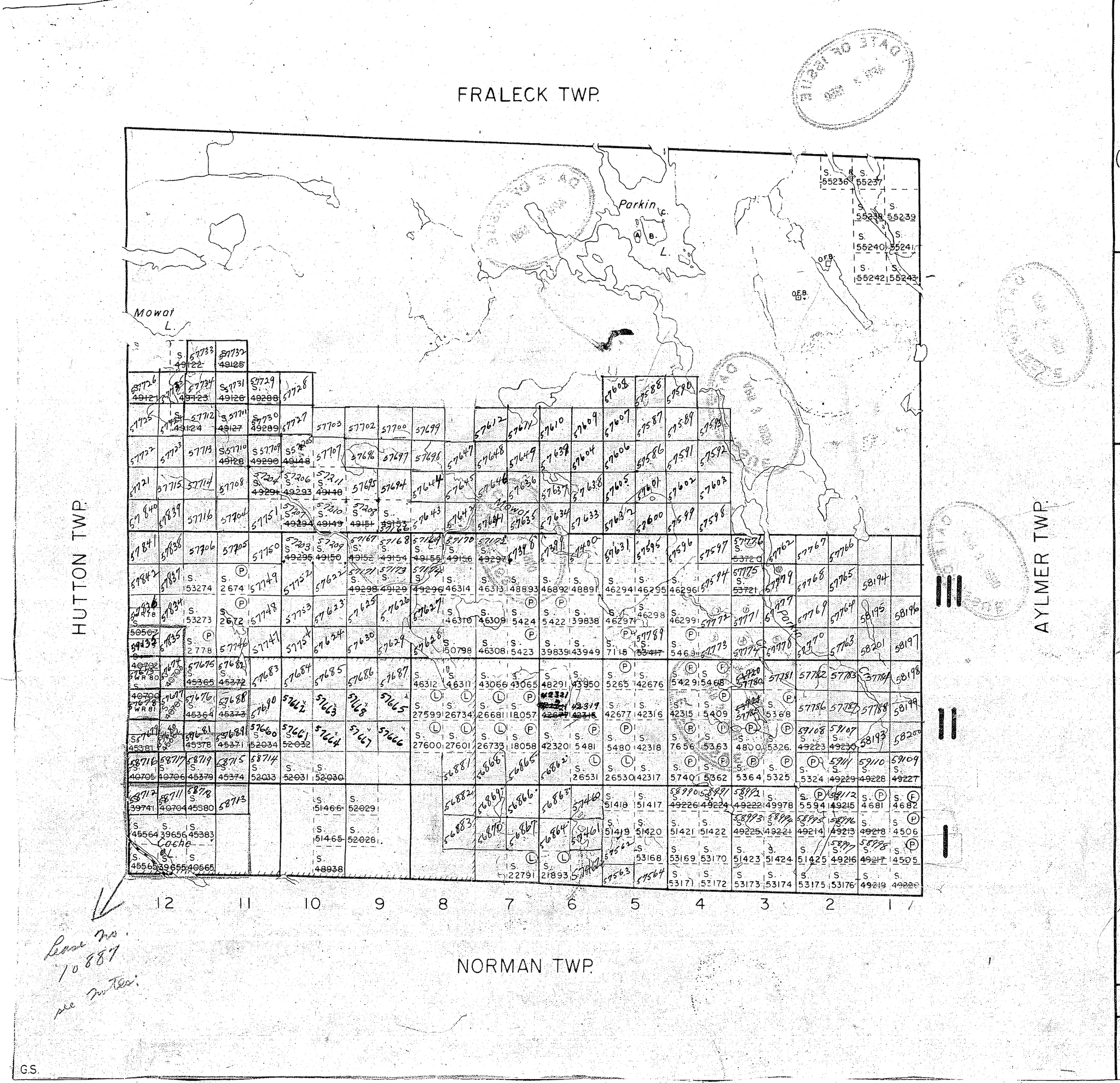

Lease No. 10887
see notes.

G.S.

THE TOWNSHIP OF PARKIN

(Wanapitei Provincial Forest)

SUDBURY MINING DIVISION

SCALE: 1-INCH = 40 CHAINS

LEGEND

PATENTED LAND	(P)
CROWN LAND SALE	C.S.
LEASES	(L)
LOCATED LAND	Loc.
LICENSE OF OCCUPATION	L.O.
ROADS	
IMPROVED ROADS	
TRAILS	
POWER LINES	
MARSH OR MUSKEG	
ONT. FORESTRY TOWER	

NOTES

IN AREA MARKED THUS STAKING ALLOWED AS IN UNSUBDIVIDED TWPS. SECTION 52a MINING ACT.

SURVEYS PERFORMED HENCEFORTH WITHIN CONS. 4, 5, & 6 OF THE FORMER SUBDIVISION OF PARKIN, SHALL BE THE SAME AS UNSUBDIVIDED TWPS.

Area covered by Lease 10887 for Gold only; does not give title to Surface Rights or other minerals. J.F.M., letter Feb. 27/51 file 4839; 139.1. Operation Placer.

Note

Con 1, 2, 3 in area subject to Sect. 52a place on Record descriptions as formerly being

viz: NE 1/4 N 1/2 Lot 9 Con 2
JFM Letter May 15/51

Note

Area above Concession 3 not subject to Sec 52a treat. as claims in unsubdivided township.

M.1049

PLAN NO.—S.409

DEPARTMENT OF MINES
—ONTARIO—

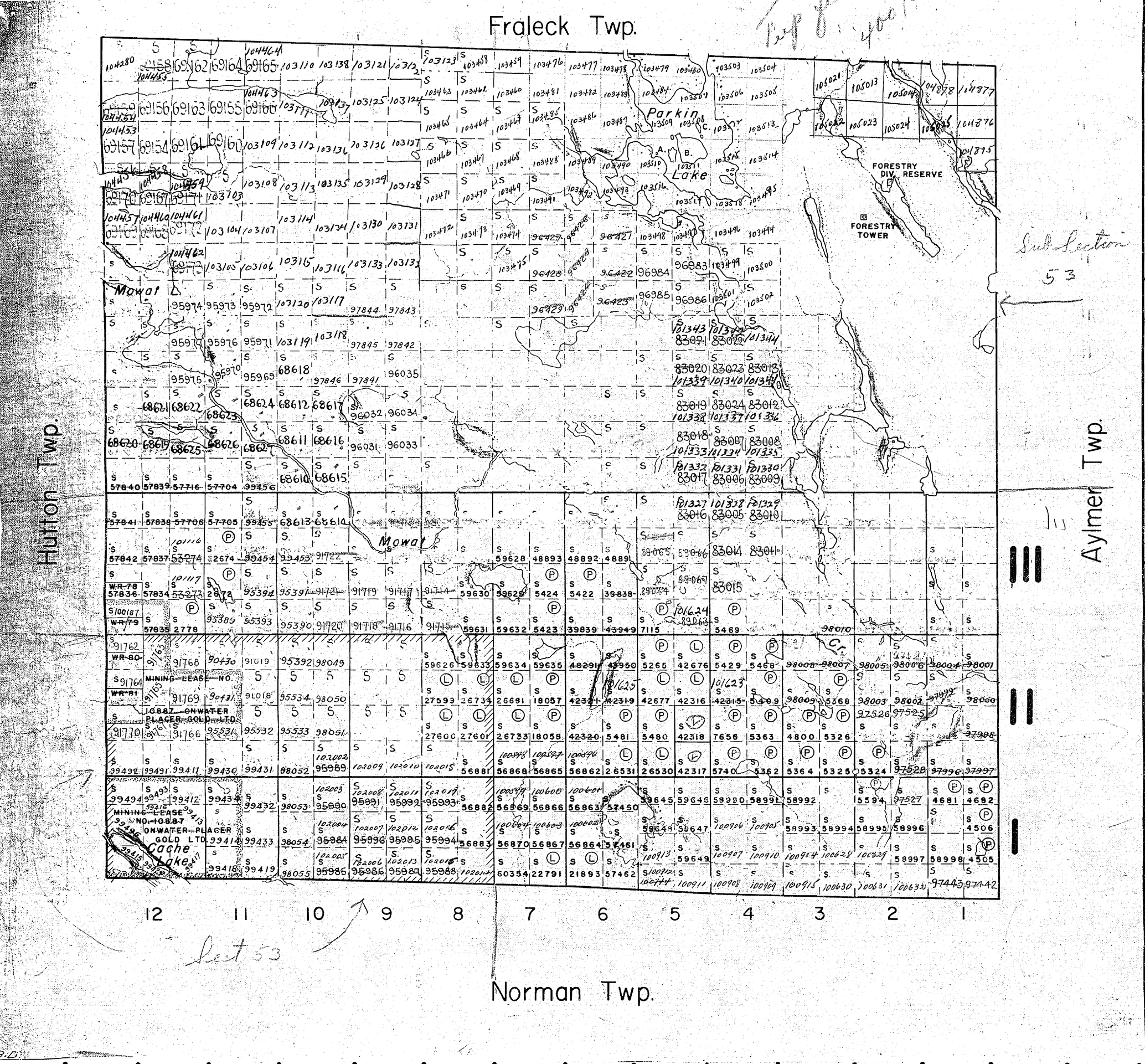

THE TOWNSHIP OF PARKIN

DISTRICT OF SUDBURY

SUDBURY MINING DIVISION

SCALE: 1-INCH = 40 CHAINS

LEGEND

PATENTED LAND	Ⓟ
CROWN LAND SALE	C.S.
LEASES	Ⓛ
LOCATED LAND	Loc.
LICENSE OF OCCUPATION	L.O.
MINING RIGHTS ONLY	M.R.O.
SURFACE RIGHTS ONLY	S.R.O.
ROADS	
IMPROVED ROADS	
KING'S HIGHWAYS	
RAILWAYS	
POWER LINES	
MARSH OR MUSKEG	
MINES	

NOTES

IN AREA MARKED THUS STAKING ALLOWED AS IN UNSUBDIVIDED TWP. SECTION 53 MINING ACT.

SURVEYS PERFORMED HENCEFORTH WITHIN CONS 4.5. AND 6 OF THE FORMER SUBDIVISION OF PARKIN, SHALL BE THE SAME AS UNSUBDIVIDED TWPS.

(Wanapitei Provincial Forest) W.P.

400 Rsvd. to Dept. of L-P [illegible]

Notice of Determination on Mining Lease #10887 Sept. 25/57 See twp. file for Hutton twp.

M. 1049

PLAN NO.-

DEPARTMENT OF MINES
— ONTARIO —

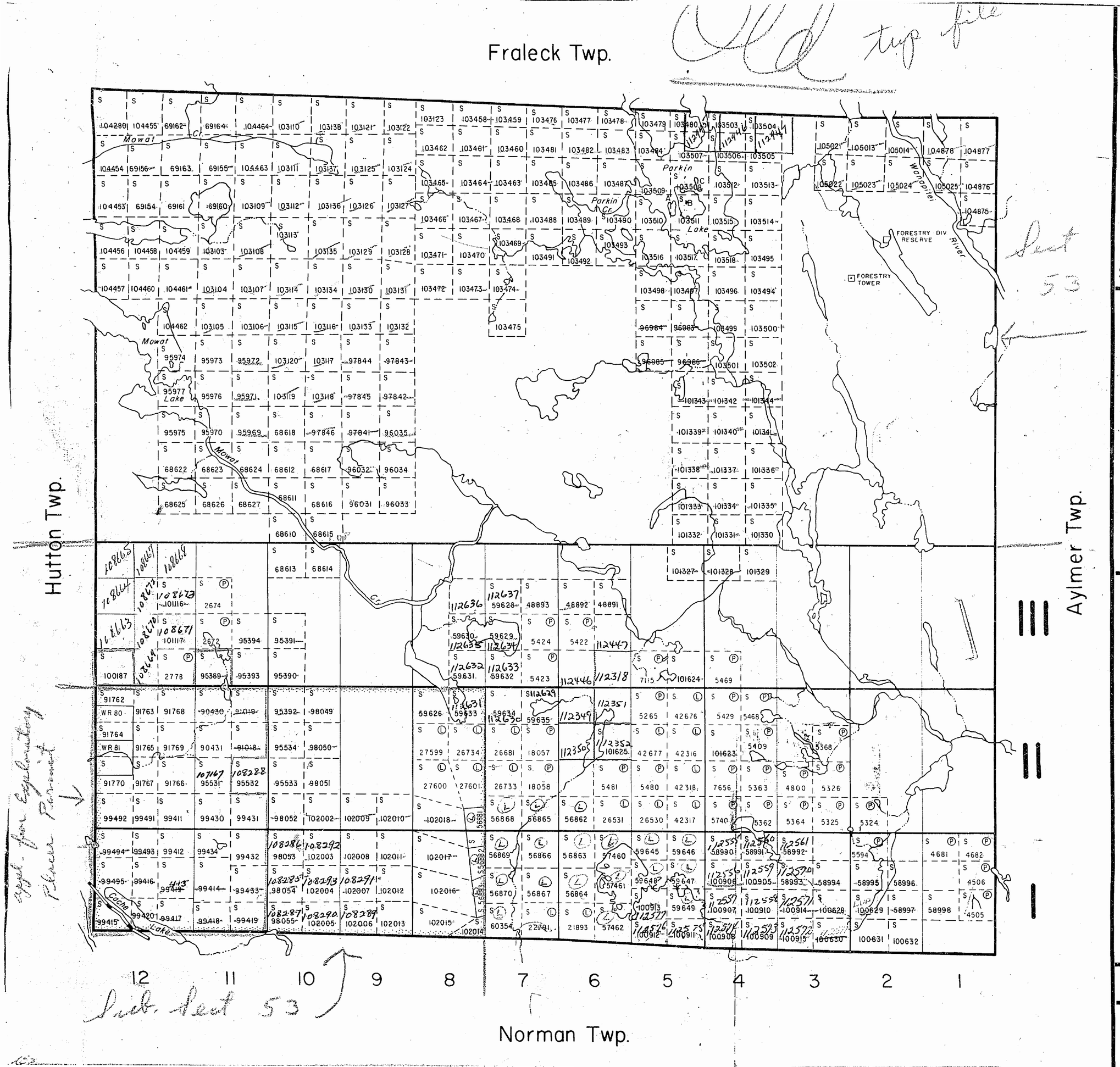

THE TOWNSHIP OF PARKIN

DISTRICT OF SUDBURY

SUDBURY MINING DIVISION

SCALE: 1-INCH=40 CHAINS

LEGEND

PATENTED LAND	Ⓟ
CROWN LAND SALE	C.S.
LEASES	Ⓛ
LOCATED LAND	Loc.
LICENSE OF OCCUPATION	L.O.
MINING RIGHTS ONLY	M.R.O.
SURFACE RIGHTS ONLY	S.R.O.
ROADS	
IMPROVED ROADS	
KING'S HIGHWAYS	
RAILWAYS	
POWER LINES	
MARSH OR MUSKEG	
MINES	
CANCELLED	C.

NOTES

400' Reserve around all lakes & rivers to Dept. of Lands & Forests.

This Twp. Lies Within The Wanapitei Provincial Forest.

Subdivisions for concessions 4, 5 & 6, — annulled. See file 139667.

In area marked thus staking allowed as in unsubdivided Twp. Section 53 Mining Act.

SUDBURY RECEIVED FEB 5 1958 MINING DIVISION

PLAN NO.- M.1049

DEPARTMENT OF MINES

— ONTARIO —

SUDBURY MINING DIV.
RECEIVED
AUG 5 --1969
AM 7 8 9 10 11 12 1 2 3 4 5 6 PM

Old

Fraleck Twp.

Hutton Twp.

Aylmer Twp.

Norman Twp.

12 11 10 9 8 7 6 5 4 3 2 1

THE TOWNSHIP OF PARKIN

DISTRICT OF SUDBURY

SUDBURY MINING DIVISION

SCALE: 1-INCH=40 CHAINS

LEGEND

PATENTED LAND	P.
CROWN LAND SALE	C.S.
LEASES	L
LOCATED LAND	Loc.
LICENSE OF OCCUPATION	L.O.
MINING RIGHTS ONLY	M.R.O.
SURFACE RIGHTS ONLY	S.R.O.
ROADS	
IMPROVED ROADS	
KING'S HIGHWAYS	
RAILWAYS	
POWER LINES	
MARSH OR MUSKEG	
MINES	
CANCELLED	C.

NOTES

400' surface rights reservation around all lakes and rivers.

This Twp. Lies Within The Wanapitei Provincial Forest.

Subdivisions for concessions 4, 5 & 6, — annulled. See file 139667.

In area marked thus //// staking allowed as in unsubdivided Twp. Section 53 Mining Act.

PLAN NO.- M.1049

DEPARTMENT OF MINES
— ONTARIO —

Fraleck Twp. M-816

Hutton Twp. M-944

Aylmer Twp. M-641

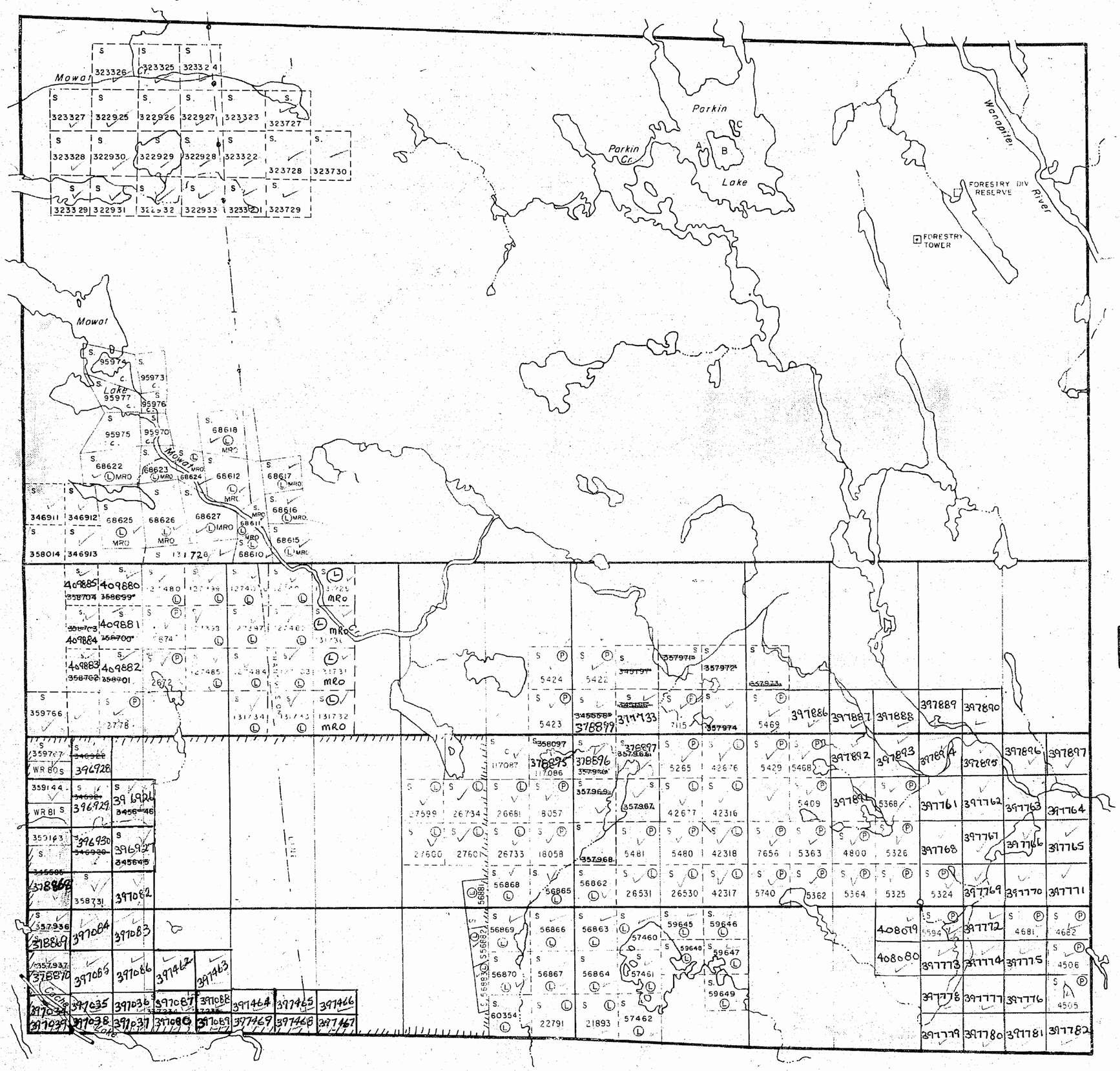

Norman Twp. M-1027

THE TOWNSHIP OF PARKIN

DISTRICT OF SUDBURY

SUDBURY MINING DIVISION

SCALE: 1-INCH=40 CHAINS

LEGEND

PATENTED LAND	(P)
CROWN LAND SALE	C.S.
LEASES	(L)
LOCATED LAND	Loc.
LICENSE OF OCCUPATION	L.O.
MINING RIGHTS ONLY	M.R.O.
SURFACE RIGHTS ONLY	S.R.O.
ROADS	
IMPROVED ROADS	
KING'S HIGHWAYS	
RAILWAYS	
POWER LINES	
MARSH OR MUSKEG	
MINES	
CANCELLED	C.

NOTES

400 Surface rights reservation on the shores of all lakes & rivers

This Twp. Lies Within The Wanapitei Provincial Forest.

Subdivisions for concessions 4, 5 & 6, — annulled. See file 139667.

In area marked thus ///// staking allowed as in unsubdivided Twp. Section 53 Mining Act.

SEP 7 1973 P.M.

PARKIN

PLAN NO.- M.1049

MINISTRY OF NATURAL RESOURCES

SURVEYS AND MAPPING BRANCH

Fraleck Twp. M. 816

Hutton Twp. M.944

Aylmer Twp. M.641

Norman Twp. M. 1027

THE TOWNSHIP OF

PARKIN

DISTRICT OF SUDBURY

SUDBURY MINING DIVISION

SCALE: 1-INCH=40 CHAINS

LEGEND

PATENTED LAND	P
CROWN LAND SALE	C.S.
LEASES	L
LOCATED LAND	L.L.
LICENSE OF OCCUPATION	L.O.
MINING RIGHTS ONLY	M.R.O.
SURFACE RIGHTS ONLY	S.R.O.
ROADS	
IMPROVED ROADS	
KING'S HIGHWAYS	
RAILWAYS	
POWER LINES	
MARSH OR MUSKEG	
MINES	
CANCELLED	C.
QUARRY PERMIT	Q

NOTES

400' surface rights reservation along the shores of all lakes and rivers.

This Twp. Lies Within The Wanapitei Provincial Forest.

Subdivisions for concessions 4, 5 & 6, — annulled. See file 139667.

In area marked thus ////// staking allowed as in unsubdivided Twp. Section 53 Mining Act.

AREAS WITHDRAWN FROM DISPOSITION

M.R.O. – MINING RIGHTS ONLY

S.R.O. – SURFACE RIGHTS ONLY

M.+S. – MINING AND SURFACE RIGHTS

	Description	Order No.	Date	Disposition	File
(R)	SEC. 36/80	W.7/83-	7/4/83	M.&S.	188539

NW¼ of S½ of Lot 11, Con 3 OPEN FOR STAKING (S.2678). (SEE ONT. GAZETTE DATED MAY 7/83.)

* IN SERVICE 19830501 – JM

PLAN NO.- M.1049

ONTARIO

MINISTRY OF NATURAL RESOURCES

SURVEYS AND MAPPING BRANCH

ZONE 17

FRALICK TOWNSHIP

NORMAN TOWNSHIP

HYMEN TOWNSHIP

PARKIN TOWNSHIP

Ministry of Natural Resources
Ontario

4

PUT INTO SERVICE MARCH 18, 1994

MINING DIVISION

PLAN
G-2915

TOWNSHIP
PARKIN

SUDBURY MINING DIVISION
SUDBURY
SUDBURY LAND TITLES/REGISTRY DIVISION
SUDBURY

Scale 1:20 000

100 0 1000 2000 Metres

300 0 1000 2000 3000 4000 5000 6000 7000 8000 9000 10000 Feet

Projection: UTM Zone 17 NAD 83

AREAS WITHDRAWN FROM DISPOSITION

MRO - Mining Rights Only
SRO - Surface Rights Only
MSO - Mining and Surface Rights

Description	Order No.	Date	Disposition	File
SEC. 51/80	W7/83	7/4/83	M + S	166539

SYMBOLS

Boundary
Township, Meridian, Baseline
Road allowance: surveyed
shoreline
Lot/concession: surveyed
unsurveyed
Parcel: surveyed
unsurveyed
Right-of-way: road
railway
utility
Reservation
Cliff, Pit, Pile
Contour
Interpolated
Approximate
Depression
Control point (horizontal)
Flooded land
Mine head frame
Pipeline (above ground)
Railway: single
double track
abandoned
Road: highway, county, township
unopen
trail/bush
Shoreline of Lake
Transmission line
Watercourse

DISPOSITION OF CROWN LANDS

Parcel
Surface & Mining Rights
Surface Rights Only
Mining Rights Only
Lease
Surface & Mining Rights
Surface Rights Only
Mining Rights Only
Location of Mining Claim
Patented Land
Cancelled
Reservation
Sand & Gravel
Placer Claim PC

NOTE: TOWNSHIP SUBDIVISION PARTIALLY ANNULLED
March 8, 1949

IN AREA MARKED THUS ///// STAKING ALLOWED

AS IN UNSUBDIVIDED TOWNSHIP
A.P.291 EXP. SEP/13/2001
///// A.P.11013 EXP. SEP/18/96

DATE OF ISSUE
JUN 18 1999
PROVINCIAL RECORDING OFFICE - SUDBURY

THE INFORMATION THAT APPEARS ON THIS MAP HAS BEEN COMPILED FROM VARIOUS SOURCES, AND ACCURACY IS NOT GUARANTEED. THOSE WISHING TO STAKE MINING CLAIMS SHOULD CONSULT WITH THE MINING RECORDER, MINISTRY OF NORTHERN DEVELOPMENT AND MINES, FOR ADDITIONAL INFORMATION ON THE STATUS OF THE LANDS SHOWN HEREON.

Mapping and land disposition drafting by Surveys and Mapping Branch, Ministry of Natural Resources.

The disposition of land, location of lot fabric and parcel boundaries on this index was compiled for administrative purposes only.

G-2915

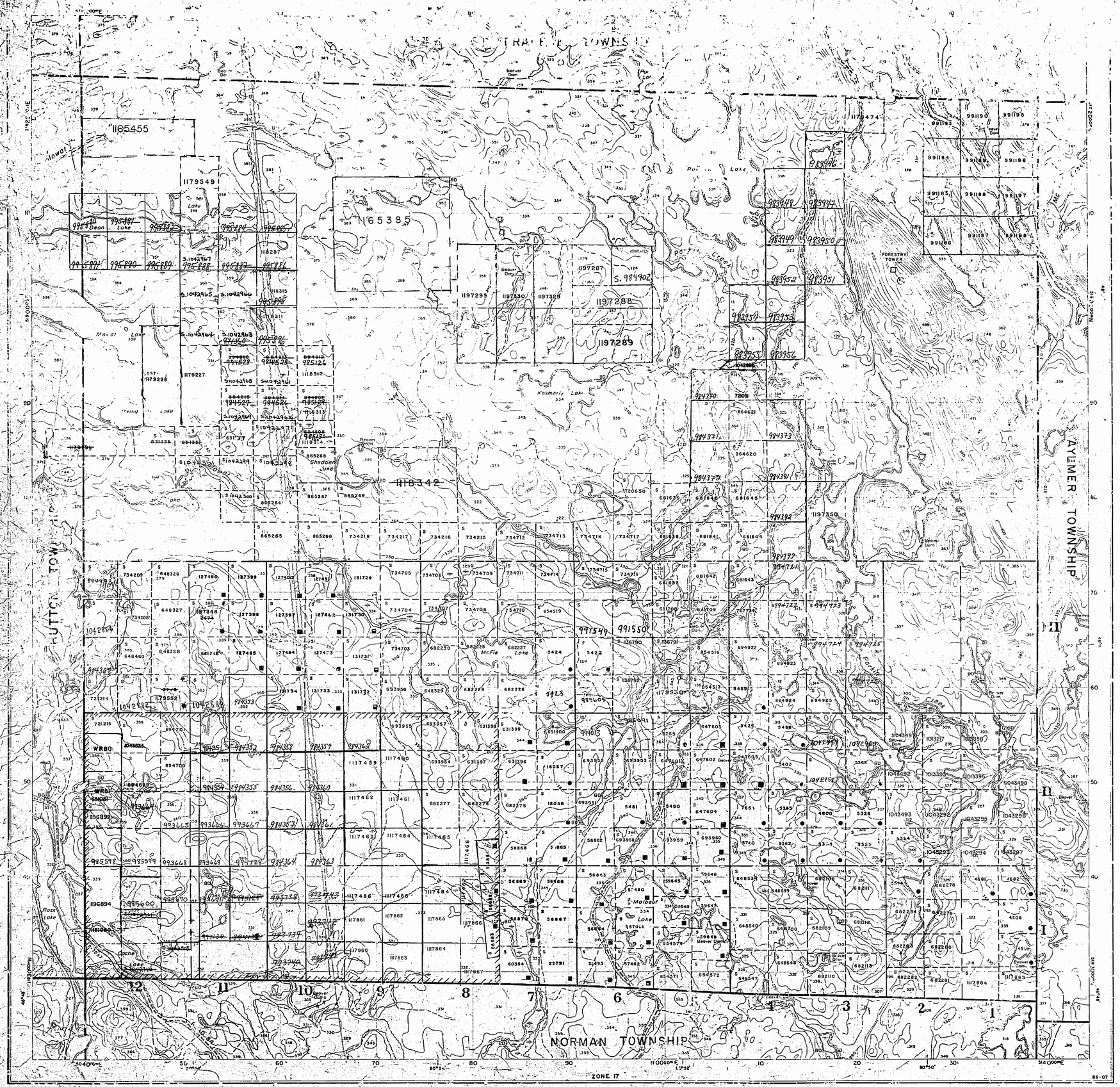

INDEX TO LAND DISPOSITION

G-2914

PARKIN

N.N.R. ADMINISTRATIVE DISTRICT
SUDBURY
MINING DIVISION
SUDBURY
LAND TITLE/REGISTRY DIVISION
SUDBURY

Scale 1:2 000

Contour Interval 0 Metres

AREAS WITHDRAWN FROM DISPOSITION

MRO - Mining Rights Only
SRO - Surface Rights Only
M + S - Mining and Surface Rights

Description	Order No.	Date	Disposition	File
SEC. 36/80	W7/83	7/5/83	M + S	[illegible]

SYMBOLS

Boundary
- Township, Meridian, Baseline
- Road allowance; surveyed
- shoreline
- Lot/Concession; surveyed
- unsurveyed
- Parcel; surveyed
- unsurveyed
- Right-of-way; road
- railway
- utility
- Reservation
- Cliff, Pit, Pile
- Contour
- Interpolated
- Approximate
- Depression
- Control point (horizontal)
- Flooded land
- Mine head frame
- Pipeline (above ground)
- Railway; single track
- double track
- abandoned
- Road; highway, county, township
- access
- trail, bush
- Shoreline (original)
- Transmission line
- Wooded area

DATE OF ISSUE
JAN 19 1994
SUDBURY
MINING RECORDER'S OFFICE

MINING & SURFACE RIGHTS OPENED JUNE 1, 1992

DISPOSITION OF CROWN LANDS

Patent
- Surface & Mining Rights
- Surface Rights Only
- Mining Rights Only

Lease
- Surface & Mining Rights
- Surface Rights Only
- Mining Rights Only

Licence of Occupation
Order-in-Council ... OC
Cancelled
Reservation
Sand & Gravel

THE INFORMATION THAT APPEARS ON THIS MAP HAS BEEN COMPILED FROM VARIOUS SOURCES, AND ACCURACY IS NOT GUARANTEED. THOSE WISHING TO STAKE MINING CLAIMS SHOULD CONSULT WITH THE MINING RECORDER, MINISTRY OF NORTHERN DEVELOPMENT AND MINES, FOR ADDITIONAL INFORMATION ON THE STATUS OF THE LANDS SHOWN HEREON.

NOTE : TOWNSHIP SUBDIVISION PARTIALLY ANNULLED MARCH 8, 1949

IN AREA MARKED THUS ////// STAKING ALLOWED AS IN UNSUBDIVED TOWNSHIP - SECTION 45 MINING ACT.

SUDBURY RECEIVED DEC - 3 1986

Map base and land disposition drafting by Surveys and Mapping Branch, Ministry of Natural Resources.

The disposition of land, location of lot fabric and parcel boundaries on this index was compiled for administrative purposes only.

G-2914

1049

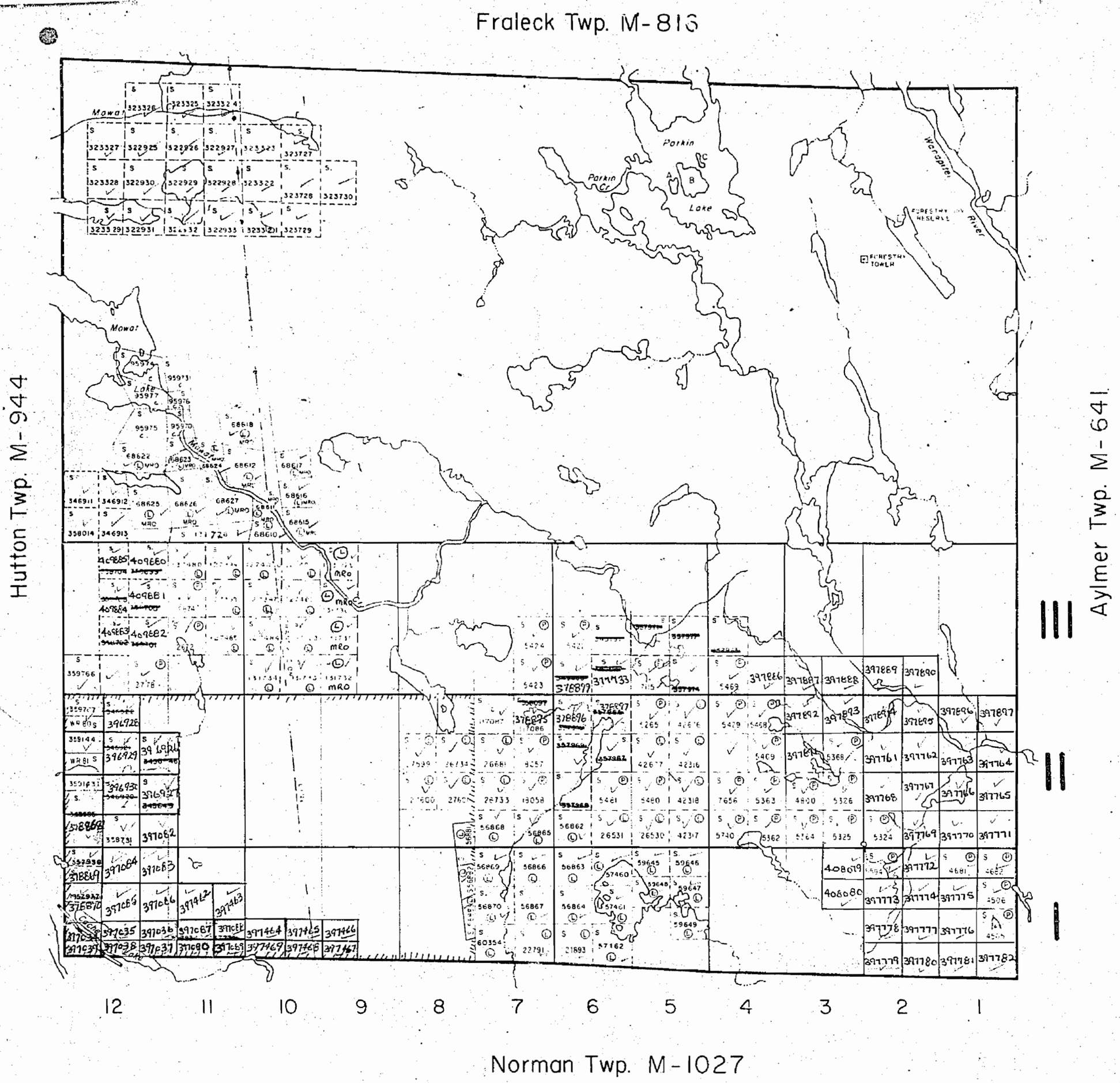

THE TOWNSHIP OF

PARKIN

DISTRICT OF SUDBURY

SUDBURY MINING DIVISION

SCALE: 1-INCH=40 CHAINS

LEGEND

PATENTED LAND	Ⓟ
CROWN LAND SALE	C.S.
LEASES	Ⓛ
LOCATED LAND	Loc.
LICENSE OF OCCUPATION	L.O.
MINING RIGHTS ONLY	M.R.O.
SURFACE RIGHTS ONLY	S.R.O.
ROADS	
IMPROVED ROADS	
KING'S HIGHWAYS	
RAILWAYS	
POWER LINES	
MARSH OR MUSKEG	
MINES	
CANCELLED	C.

NOTES

400 Spruce rights reserved [illegible]

This Twp. Lies Within The Wanapitei Provincial Forest.

Subdivisions for concessions 4, 5 & 6, — annulled. See file 139667.

In area marked thus ////staking allowed as in unsubdivided Twp. Section 53 Mining Act.

SEP 7 1973

PARKIN

PLAN NO.- M.1049

MINISTRY OF NATURAL RESOURCES

SURVEYS AND MAPPING BRANCH

PARKIN

DISTRICT OF SUDBURY

M.1049

FRALECK

HUTTON

NORMAN

MOWAT

BEAR L.

OFR

F.R.E. TOWER

Old Road

VI

V

IV

III

II

I

12 11 6 5 4 3 2 1

W.R. 78

W.R.79

W.R.80

W.R.81

To Milnet

TO CAPREOL

Subject to Sec 52A

Scale - 40 - Chains - 1

Ministry of Natural Resources
Ontario

Ministry of Northern Development and Mines

PUT INTO SERVICE MARCH 18, 1994

INDEX TO LAND DISPOSITION

PLAN
G-2915
TOWNSHIP
PARKIN

DATE OF ISSUE
MAR 18 1994
SURVEY AND MAPPING BRANCH

M.N.R. ADMINISTRATIVE DISTRICT
SUDBURY
MINING DIVISION
SUDBURY
LAND TITLES/REGISTRY DIVISION
SUDBURY

Scale 1:20 000

1000 0 1000 2000 Metres

3000 0 1000 2000 3000 4000 5000 6000 7000 8000 9000 10000 Feet

Contour Interval 10 Metres

AREAS WITHDRAWN FROM DISPOSITION

MRO - Mining Rights Only
SRO - Surface Rights Only
M+S - Mining and Surface Rights

	Description	Order No.	Date	Disposition	File
W1	SEC. 36/80	W7/83	1/4/83	M + S	188539

SYMBOLS

Boundary
- Township, Meridian, Baseline
- Road allowance: surveyed
- shoreline
- Lot/Concession: surveyed
- unsurveyed
- Parcel: surveyed
- unsurveyed
- Right-of-way: road
- railway
- utility
- Reservation
- Cliff, Pit, Pile
- Contour
- Interpolated
- Approximate
- Depression
- Control point (horizontal)
- Flooded land
- Mine head frame
- Pipeline (above ground)
- Railway: single track
- double track
- abandoned
- Road: highway, county, township
- access
- trail, bush
- Shoreline (original)
- Transmission line
- Wooded area

DISPOSITION OF CROWN LANDS

Patent
- Surface & Mining Rights
- Surface Rights Only
- Mining Rights Only

Lease
- Surface & Mining Rights
- Surface Rights Only
- Mining Rights Only
- Location of Occupation
- Order-in-Council (OC)
- Cancelled
- Reservation (R)
- Sand & Gravel (S)

THE INFORMATION THAT APPEARS ON THIS MAP HAS BEEN COMPILED FROM VARIOUS SOURCES, AND ACCURACY IS NOT GUARANTEED. THOSE WISHING TO STAKE MINING CLAIMS SHOULD CONSULT WITH THE MINING RECORDER, MINISTRY OF NORTHERN DEVELOPMENT AND MINES, FOR ADDITIONAL INFORMATION ON THE STATUS OF THE LANDS SHOWN HEREON.

NOTE: TOWNSHIP SUBDIVISION PARTIALLY ANNULLED
March 8, 1949

IN AREA MARKED THUS //// STAKING ALLOWED

AS IN UNSUBDIVIDED TOWNSHIP

//// A.P.11013 EXP.SEP.19/96

Map base and land disposition drafting by Surveys and Mapping Branch, Ministry of Natural Resources.

The disposition of land, location of lot fabric and parcel boundaries on this index was compiled for administrative purposes only.

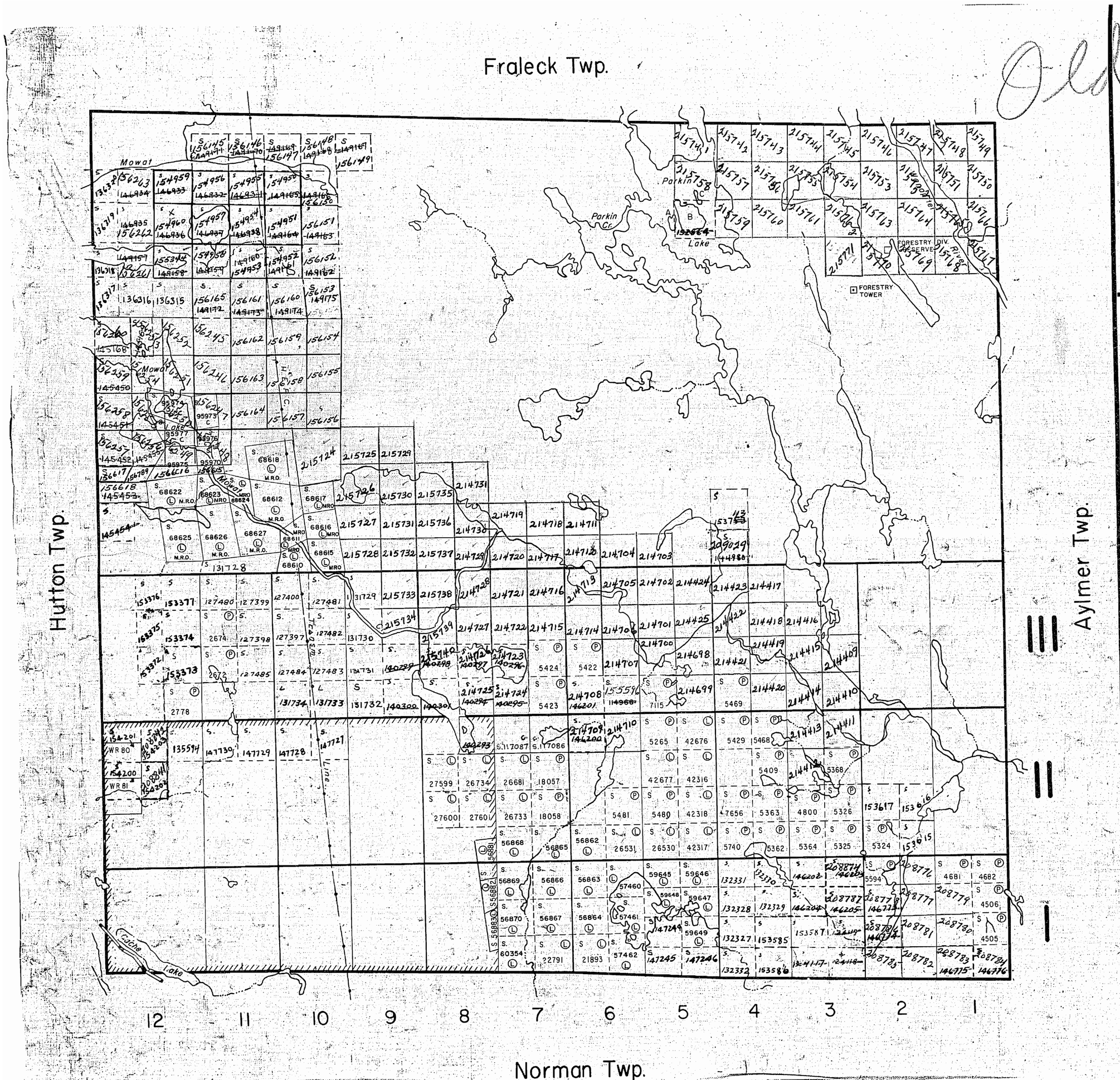

Old

THE TOWNSHIP OF PARKIN

DISTRICT OF SUDBURY

SUDBURY MINING DIVISION

SCALE: 1-INCH=40 CHAINS

LEGEND

PATENTED LAND	Ⓟ
CROWN LAND SALE	C.S.
LEASES	Ⓛ
LOCATED LAND	Loc.
LICENSE OF OCCUPATION	L.O.
MINING RIGHTS ONLY	M.R.O.
SURFACE RIGHTS ONLY	S.R.O.
ROADS	
IMPROVED ROADS	
KING'S HIGHWAYS	
RAILWAYS	
POWER LINES	
MARSH OR MUSKEG	
MINES	
CANCELLED	C.

NOTES

400' surface rights reservation around all lakes and rivers.

This Twp. Lies Within The Wanapitei Provincial Forest.

Subdivisions for concessions 4, 5 & 6, — annulled. See file 139667.

In area marked thus ////// staking allowed as in unsubdivided Twp. Section 53 Mining Act.

PLAN NO.- M.1049

DEPARTMENT OF MINES

ONTARIO

Fraleck Twp.

Hutton Twp.

Aylmer Twp.

Norman Twp.

12 11 10 9 8 7 6 5 4 3 2 1

THE TOWNSHIP OF PARKIN

DISTRICT OF SUDBURY

SUDBURY MINING DIVISION

SCALE: 1-INCH=40 CHAINS

LEGEND

PATENTED LAND	(P)
CROWN LAND SALE	C.S.
LEASES	(L)
LOCATED LAND	Loc.
LICENSE OF OCCUPATION	L.O.
MINING RIGHTS ONLY	M.R.O.
SURFACE RIGHTS ONLY	S.R.O.
ROADS	
IMPROVED ROADS	
KING'S HIGHWAYS	
RAILWAYS	
POWER LINES	
MARSH OR MUSKEG	
MINES	
CANCELLED	C.

NOTES

400' surface rights reservation around all lakes and rivers.

This Twp. Lies Within The Wanapitei Provincial Forest.

Subdivisions for concessions 4, 5 & 6, — annulled. See file 139667.

In area marked thus ////// staking allowed as in unsubdivided Twp. Section 53 Mining Act.

PLAN NO.- M.1049

DEPARTMENT OF MINES

— ONTARIO —

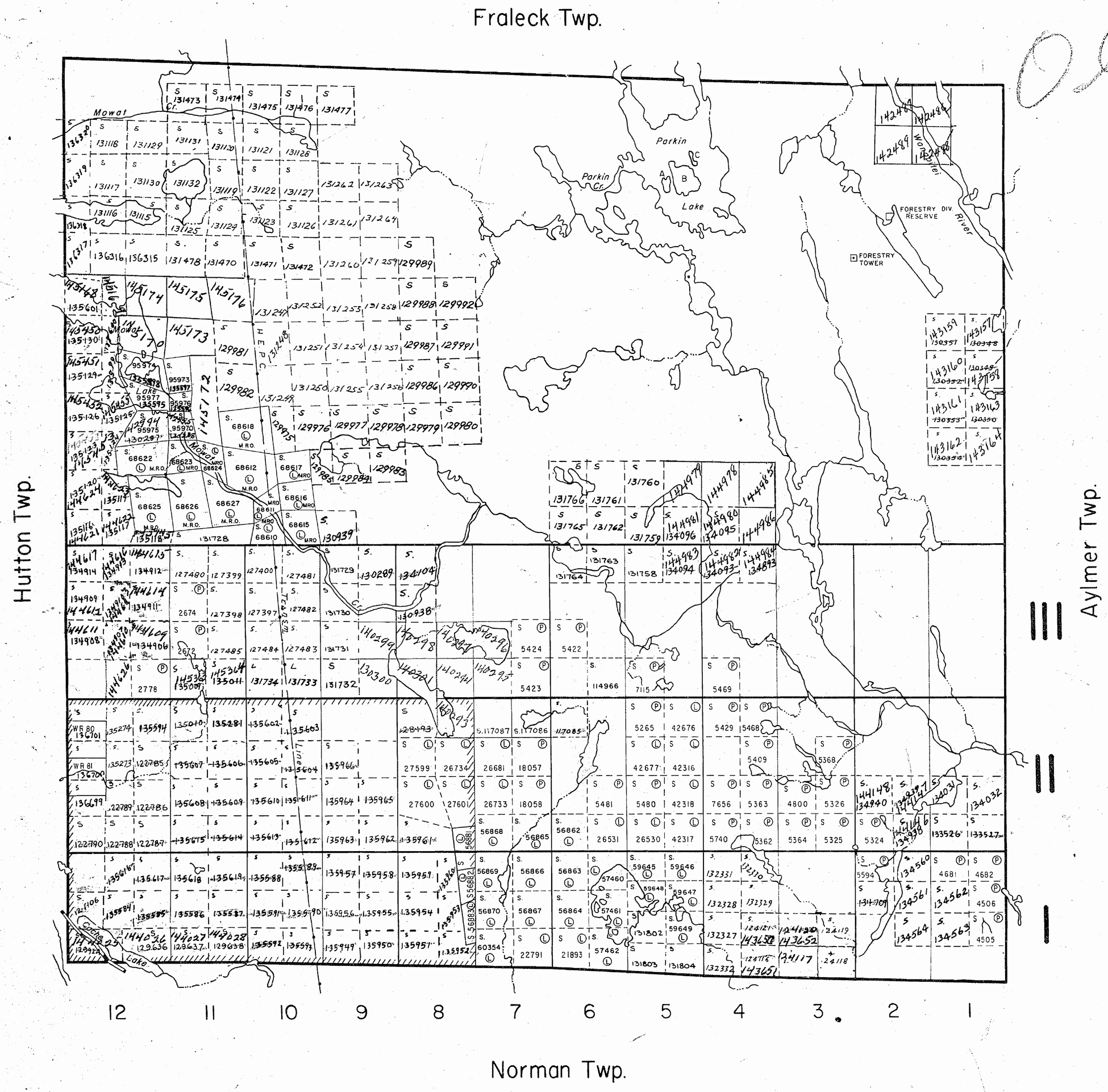

THE TOWNSHIP OF

PARKIN

DISTRICT OF SUDBURY

SUDBURY MINING DIVISION

SCALE: 1-INCH=40 CHAINS

LEGEND

PATENTED LAND	Ⓟ
CROWN LAND SALE	C.S.
LEASES	Ⓛ
LOCATED LAND	Loc.
LICENSE OF OCCUPATION	L.O.
MINING RIGHTS ONLY	M.R.O.
SURFACE RIGHTS ONLY	S.R.O.
ROADS	
IMPROVED ROADS	
KING'S HIGHWAYS	
RAILWAYS	
POWER LINES	
MARSH OR MUSKEG	
MINES	
CANCELLED	C.

NOTES

400' surface rights reservation around all lakes and rivers

This Twp. Lies Within The Wanapitei Provincial Forest.

Subdivisions for concessions 4, 5 & 6, — annulled. See file 139667.

In area marked thus ////// staking allowed as in unsubdivided Twp. Section 53 Mining Act.

PLAN NO.- M.1049

DEPARTMENT OF MINES

— ONTARIO —

Fraleck Twp.

Hutton Twp.

Aylmer Twp.

Norman Twp.

THE TOWNSHIP OF PARKIN

DISTRICT OF SUDBURY

SUDBURY MINING DIVISION

SCALE: 1-INCH=40 CHAINS

LEGEND

PATENTED LAND	(P)
CROWN LAND SALE	C.S.
LEASES	(L)
LOCATED LAND	Loc.
LICENSE OF OCCUPATION	L.O.
MINING RIGHTS ONLY	M.R.O.
SURFACE RIGHTS ONLY	S.R.O.
ROADS	
IMPROVED ROADS	
KING'S HIGHWAYS	
RAILWAYS	
POWER LINES	
MARSH OR MUSKEG	
MINES	
CANCELLED	C.

NOTES

100' surface rights reservation around all lakes and rivers

This Twp. Lies Within The Wanapitei Provincial Forest.

Subdivisions for concessions 4, 5 & 6, — annulled. See file 139667.

In area marked thus ////// staking allowed as in unsubdivided Twp. Section 53 Mining Act.

PLAN NO.- M.1049

DEPARTMENT OF MINES

— ONTARIO —

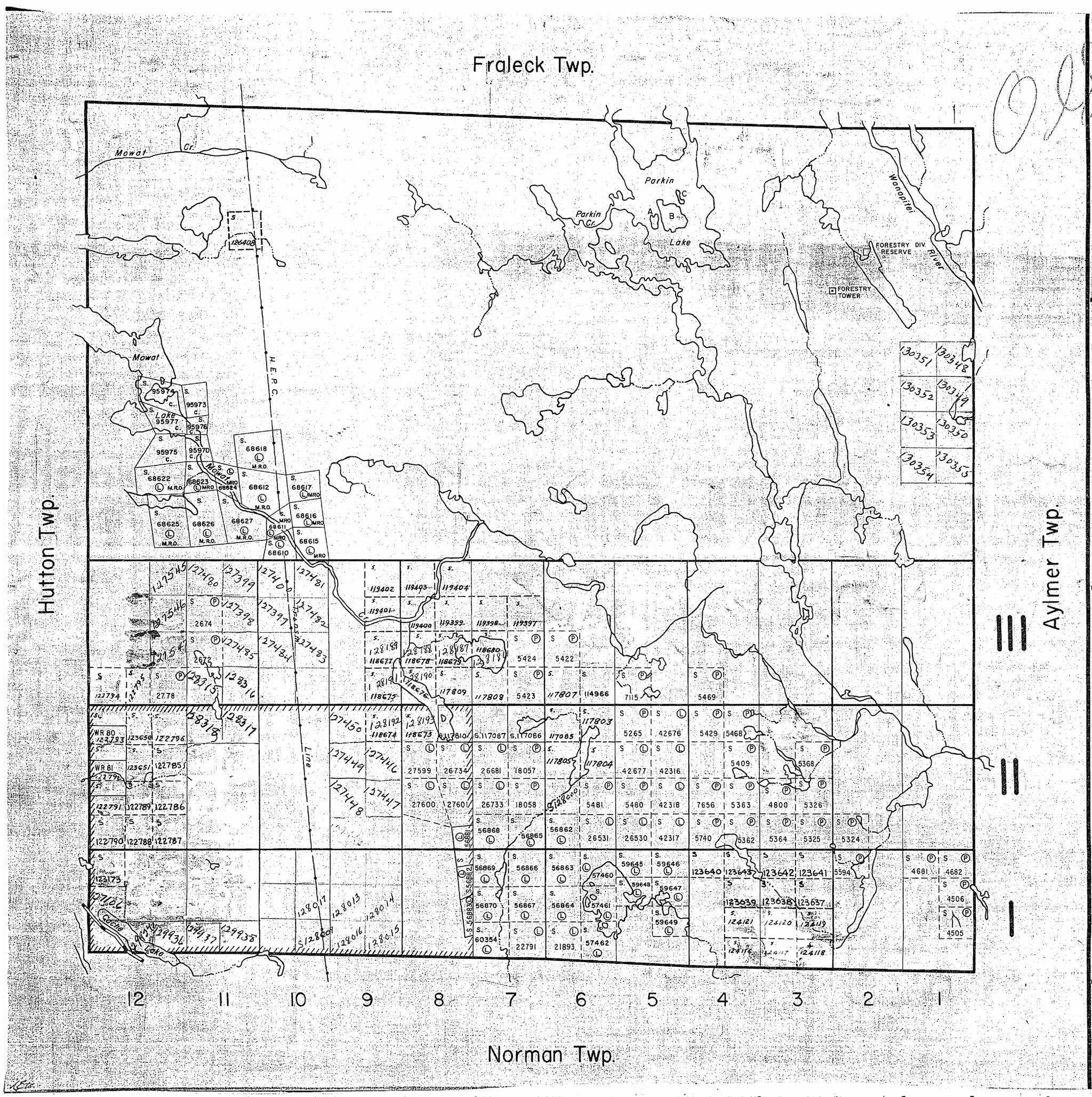

THE TOWNSHIP OF PARKIN

DISTRICT OF SUDBURY

SUDBURY MINING DIVISION

SCALE: 1-INCH=40 CHAINS

LEGEND

PATENTED LAND	Ⓟ
CROWN LAND SALE	C.S.
LEASES	Ⓛ
LOCATED LAND	Loc.
LICENSE OF OCCUPATION	L.O.
MINING RIGHTS ONLY	M.R.O.
SURFACE RIGHTS ONLY	S.R.O.
ROADS	
IMPROVED ROADS	
KING'S HIGHWAYS	
RAILWAYS	
POWER LINES	
MARSH OR MUSKEG	
MINES	
CANCELLED	C.

NOTES

400' surface rights reservation around all lakes and rivers.

This Twp. Lies Within The Wanapitei Provincial Forest.

Subdivisions for concessions 4, 5 & 6, — annulled. See file 139667.

In area marked thus ////// staking allowed as in unsubdivided Twp. Section 53 Mining Act.

PLAN NO.- M.1049

DEPARTMENT OF MINES

— ONTARIO —

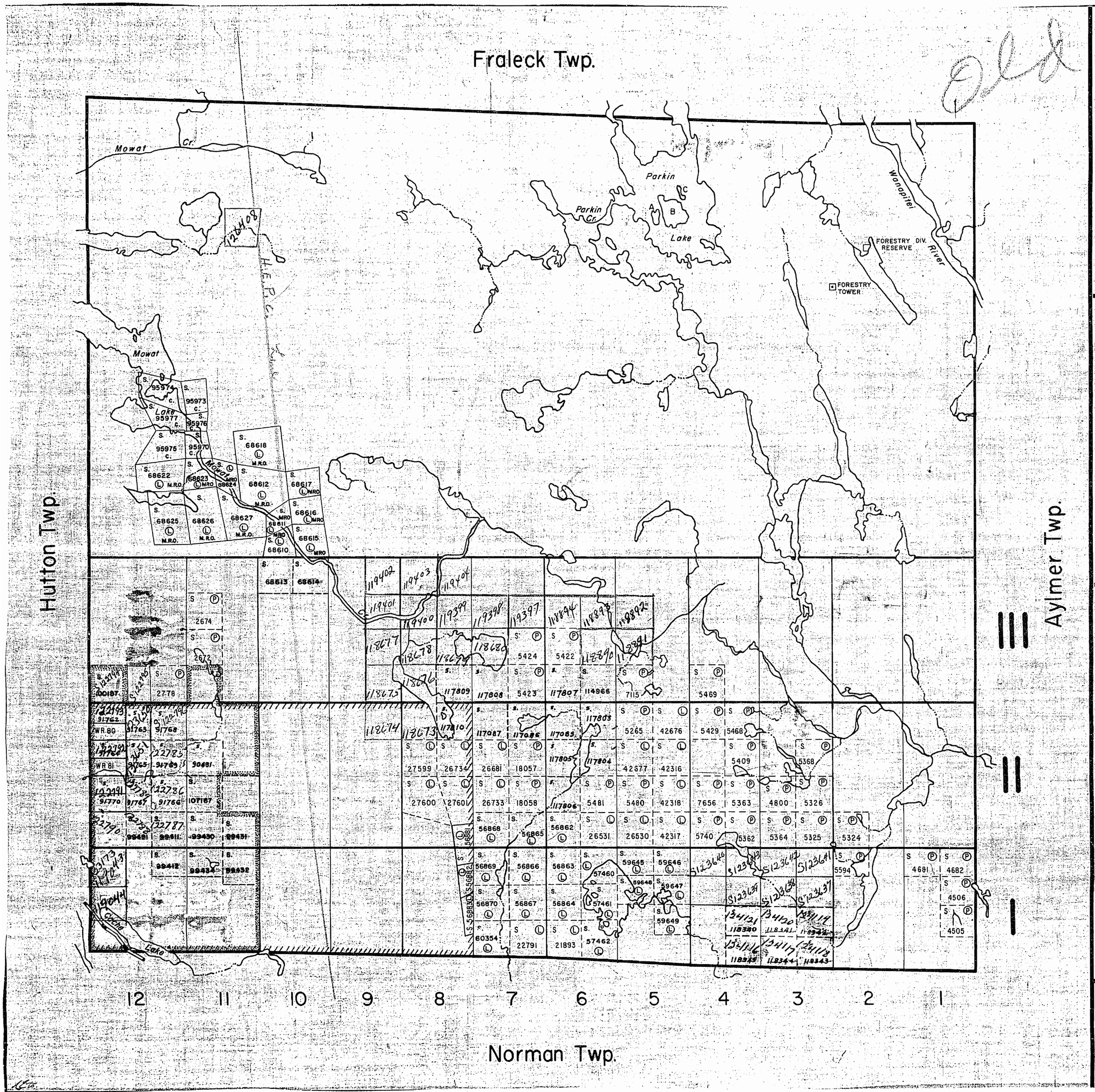

THE TOWNSHIP OF PARKIN

DISTRICT OF SUDBURY

SUDBURY MINING DIVISION

SCALE: 1-INCH=40 CHAINS

LEGEND

PATENTED LAND	Ⓟ
CROWN LAND SALE	C.S.
LEASES	Ⓛ
LOCATED LAND	Loc.
LICENSE OF OCCUPATION	L.O.
MINING RIGHTS ONLY	M.R.O.
SURFACE RIGHTS ONLY	S.R.O.
ROADS	
IMPROVED ROADS	
KING'S HIGHWAYS	
RAILWAYS	
POWER LINES	
MARSH OR MUSKEG	
MINES	
CANCELLED	C.

NOTES

400' surface rights reservation around all lakes and rivers.

This Twp. Lies Within The Wanapitei Provincial Forest.

Subdivisions for concessions 4, 5 & 6, — annulled. See file 139667.

In area marked thus ////// staking allowed as in unsubdivided Twp. Section 53 Mining Act.

Staking may be carried out for any other mineral than the alluvial minerals under Sec. 36(d) of the Mining Act shown thus: ////////

Now covered by Mg. Lease 13544, Placer Only.

PLAN NO.- M.1049

DEPARTMENT OF MINES

— ONTARIO —

1049

PARKIN.

Scale, 40 Chains to an Inch.

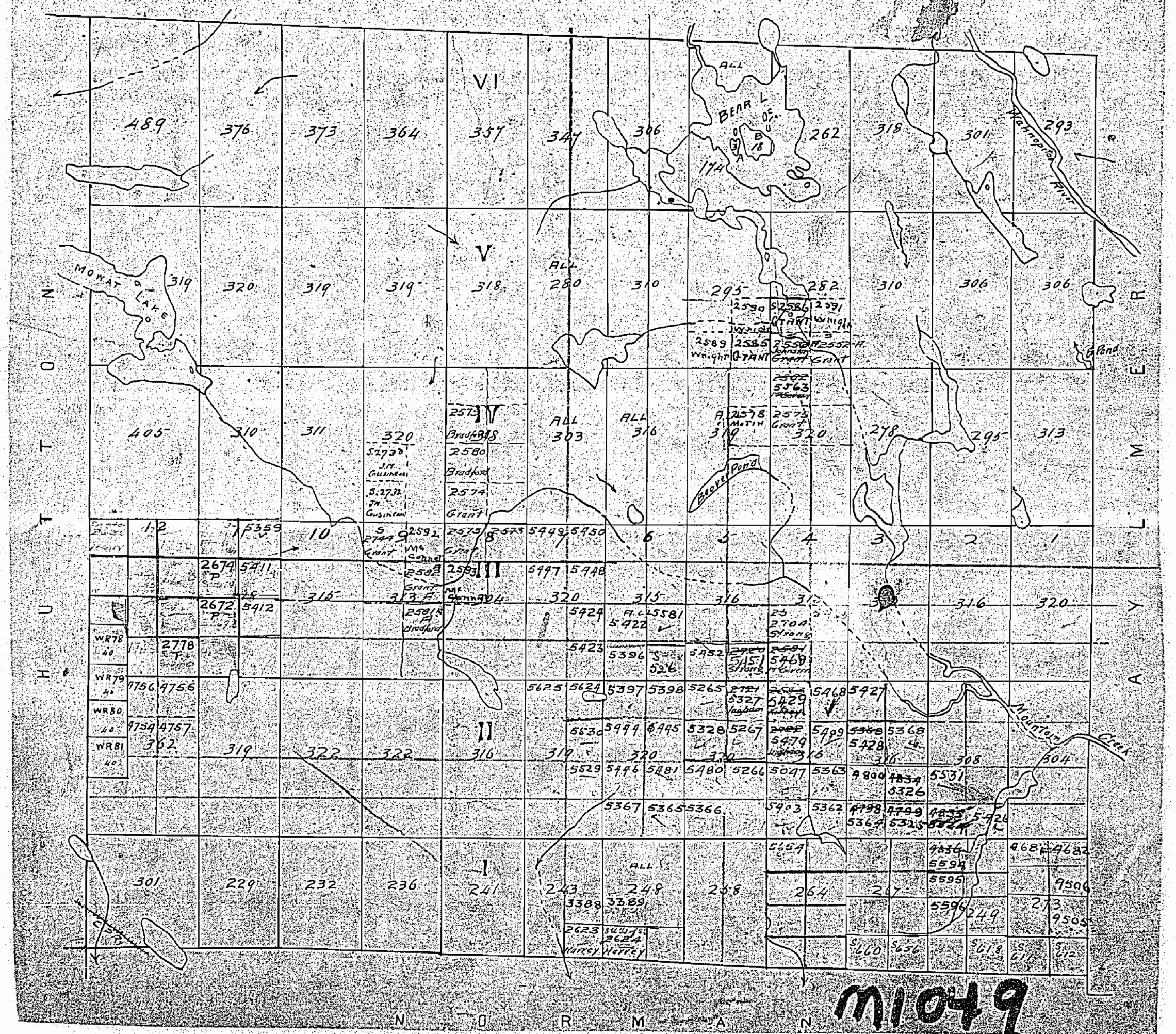

1049

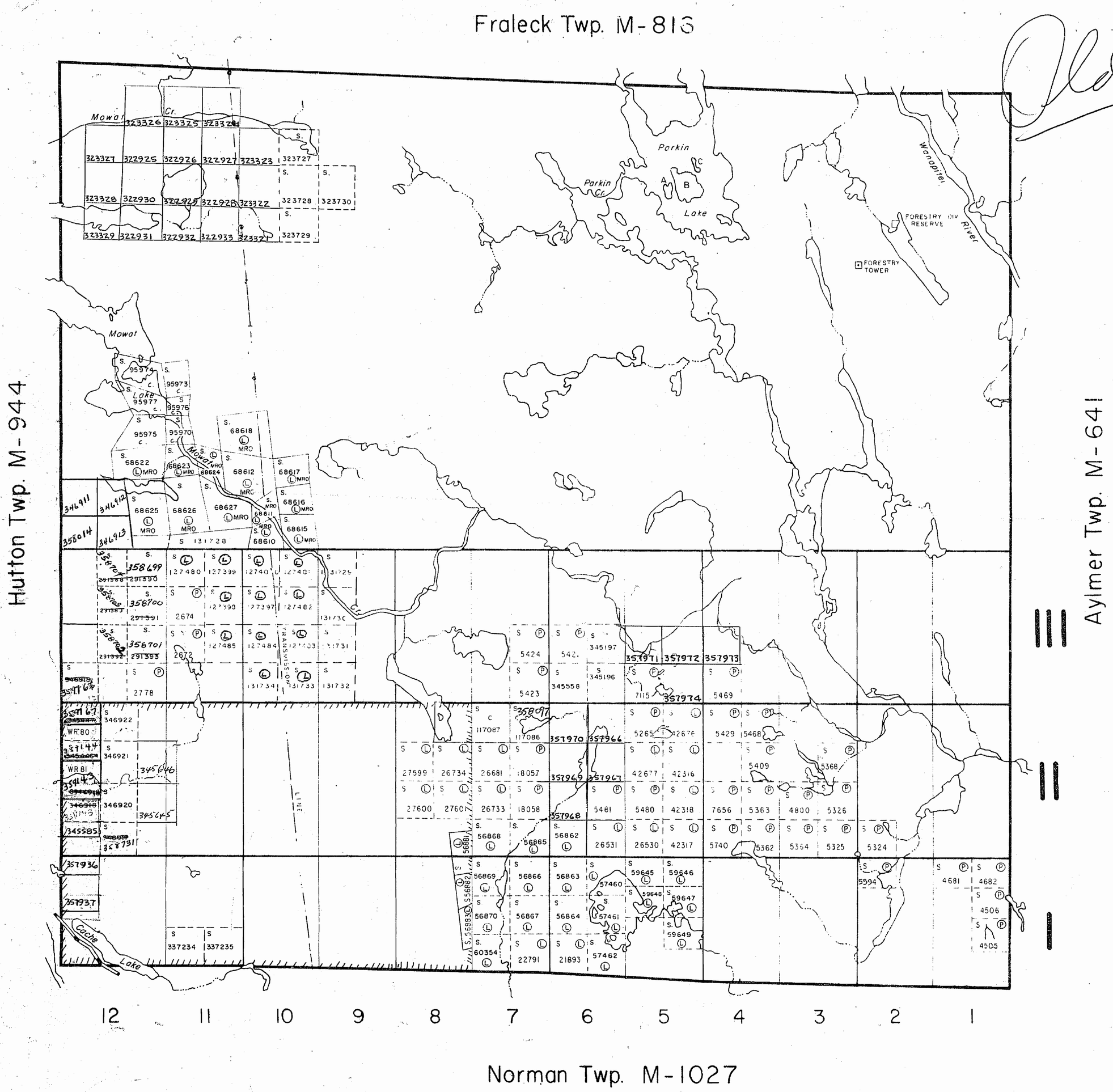

THE TOWNSHIP OF

PARKIN

DISTRICT OF SUDBURY

SUDBURY MINING DIVISION

SCALE: 1-INCH=40 CHAINS

LEGEND

PATENTED LAND	Ⓟ
CROWN LAND SALE	C.S.
LEASES	Ⓛ
LOCATED LAND	Loc.
LICENSE OF OCCUPATION	L.O.
MINING RIGHTS ONLY	M.R.O.
SURFACE RIGHTS ONLY	S.R.O.
ROADS	
IMPROVED ROADS	
KING'S HIGHWAYS	
RAILWAYS	
POWER LINES	
MARSH OR MUSKEG	
MINES	
CANCELLED	C.

NOTES

400 [illegible] shores [illegible]

This Twp. Lies Within The Wanapitei Provincial Forest.

Subdivisions for concessions 4, 5 & 6, — annulled. See file 139667.

In area marked thus ___ staking allowed as in unsubdivided Twp. Section ~~53~~ 54 Mining Act.

SUDBURY MINING DIV. RECEIVED OCT 10 1972 P.M. 7,8,9,10,11,12,1,2,3,4,5,6

PLAN NO.- M.1049

ONTARIO DEPARTMENT OF MINES AND NORTHERN AFFAIRS

Ministry of Natural Resources
Ministry of Northern Development and Mines
Ontario

PUT INTO SERVICE MARCH 18, 1994

INDEX TO LAND DISPOSITION

PLAN
G-2915

TOWNSHIP
PARKIN

DATE OF ISSUE
DEC 30 1994
SUDBURY
MINING RECORDER'S OFFICE

M.N.R. ADMINISTRATIVE DISTRICT
SUDBURY
MINING DIVISION
SUDBURY
LAND TITLES/REGISTRY DIVISION
SUDBURY

Scale 1:20 000

1000 0 1000 2000 Metres

1000 0 1000 2000 3000 4000 5000 6000 7000 8000 9000 10000 Feet

Contour Interval 10 Metres

AREAS WITHDRAWN FROM DISPOSITION

MRO - Mining Rights Only
SRO - Surface Rights Only
M+S - Mining and Surface Rights

	Description	Order No.	Date	Disposition	File
(M)	SEC. 36/80	W.7/83	7/4/83	M+S	188539

SYMBOLS

Boundary
- Township, Meridian, Baseline
- Road allowance; surveyed / shoreline
- Lot/Concession; surveyed / unsurveyed
- Parcel; surveyed / unsurveyed
- Right-of-way; road / railway / utility
- Reservation
- Cliff, Pit, Pile
- Contour (20) / Interpolated / Approximate / Depression
- Control point (horizontal) △
- Flooded land
- Mine head frame
- Pipeline (above ground)
- Railway; single track / double track / abandoned
- Road; highway, county, township / access / trail, bush
- Shoreline (original)
- Transmission line
- Wooded area

DISPOSITION OF CROWN LANDS

Patent
- Surface & Mining Rights ●
- Surface Rights Only ◓
- Mining Rights Only ◒

Lease
- Surface & Mining Rights ■
- Surface Rights Only ◓
- Mining Rights Only ◻

- Location of Occupation ▼
- Order-in-Council OC
- Cancelled ⊗
- Reservation (R)
- Sand & Gravel (S)

THE INFORMATION THAT APPEARS ON THIS MAP HAS BEEN COMPILED FROM VARIOUS SOURCES, AND ACCURACY IS NOT GUARANTEED. THOSE WISHING TO STAKE MINING CLAIMS SHOULD CONSULT WITH THE MINING RECORDER, MINISTRY OF NORTHERN DEVELOPMENT AND MINES, FOR ADDITIONAL INFORMATION ON THE STATUS OF THE LANDS SHOWN HEREON.

NOTE: TOWNSHIP SUBDIVISION PARTIALLY ANNULLED
March 8, 1949

IN AREA MARKED THUS ////// STAKING ALLOWED
AS IN UNSUBDIVIDED TOWNSHIP
////// A.P.11013 EXP.SEP.19/96

Map base and land disposition drafting by Surveys and Mapping Branch, Ministry of Natural Resources.

The disposition of land, location of lot fabric and parcel boundaries on this index was compiled for administrative purposes only.

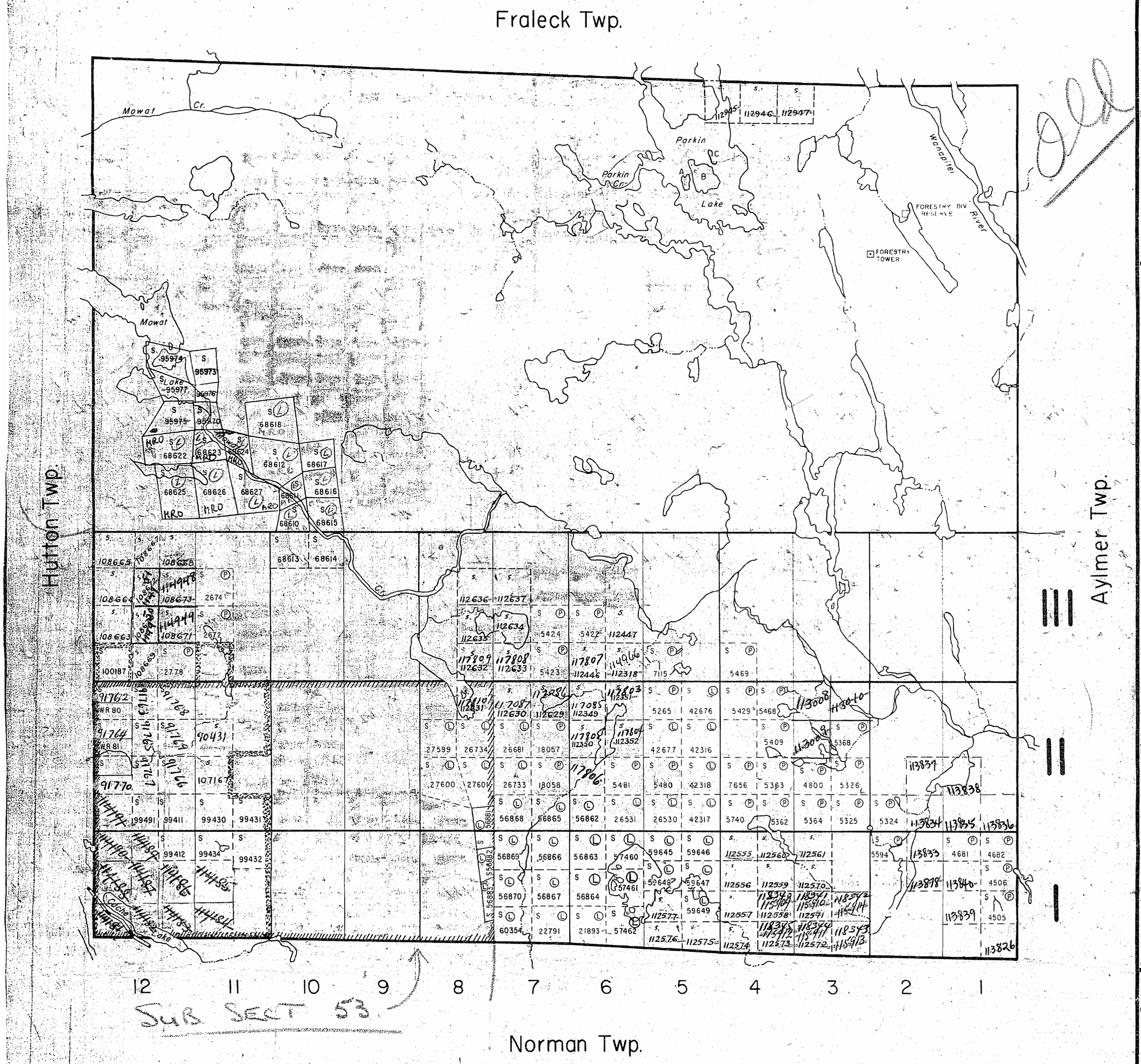

THE TOWNSHIP OF PARKIN

DISTRICT OF SUDBURY

SUDBURY MINING DIVISION

SCALE: 1-INCH=40 CHAINS

LEGEND

PATENTED LAND	Ⓟ
CROWN LAND SALE	C.S.
LEASES	Ⓛ
LOCATED LAND	Loc.
LICENSE OF OCCUPATION	L.O.
MINING RIGHTS ONLY	M.R.O.
SURFACE RIGHTS ONLY	S.R.O.
ROADS	
IMPROVED ROADS	
KING'S HIGHWAYS	
RAILWAYS	
POWER LINES	
MARSH OR MUSKEG	
MINES	
CANCELLED	C.

NOTES

400' Reserve around all lakes & rivers to Dept. of Lands & Forests.

This Twp. Lies Within The Wanapitei Provincial Forest.

Subdivisions for concessions 4, 5 & 6, — annulled. See file 139667.

In area marked thus staking allowed as in unsubdivided Twp. Section 53 Mining Act.

Staking may be carried out for any other mineral other than alluvial mineral under sec. 36(d) of the Mining Act shown thus
Now Covered By Mg. Lease 13544, Placer Only.

PLAN NO.- M.1049

DEPARTMENT OF MINES
— ONTARIO —

1049

FRALECK TWP.

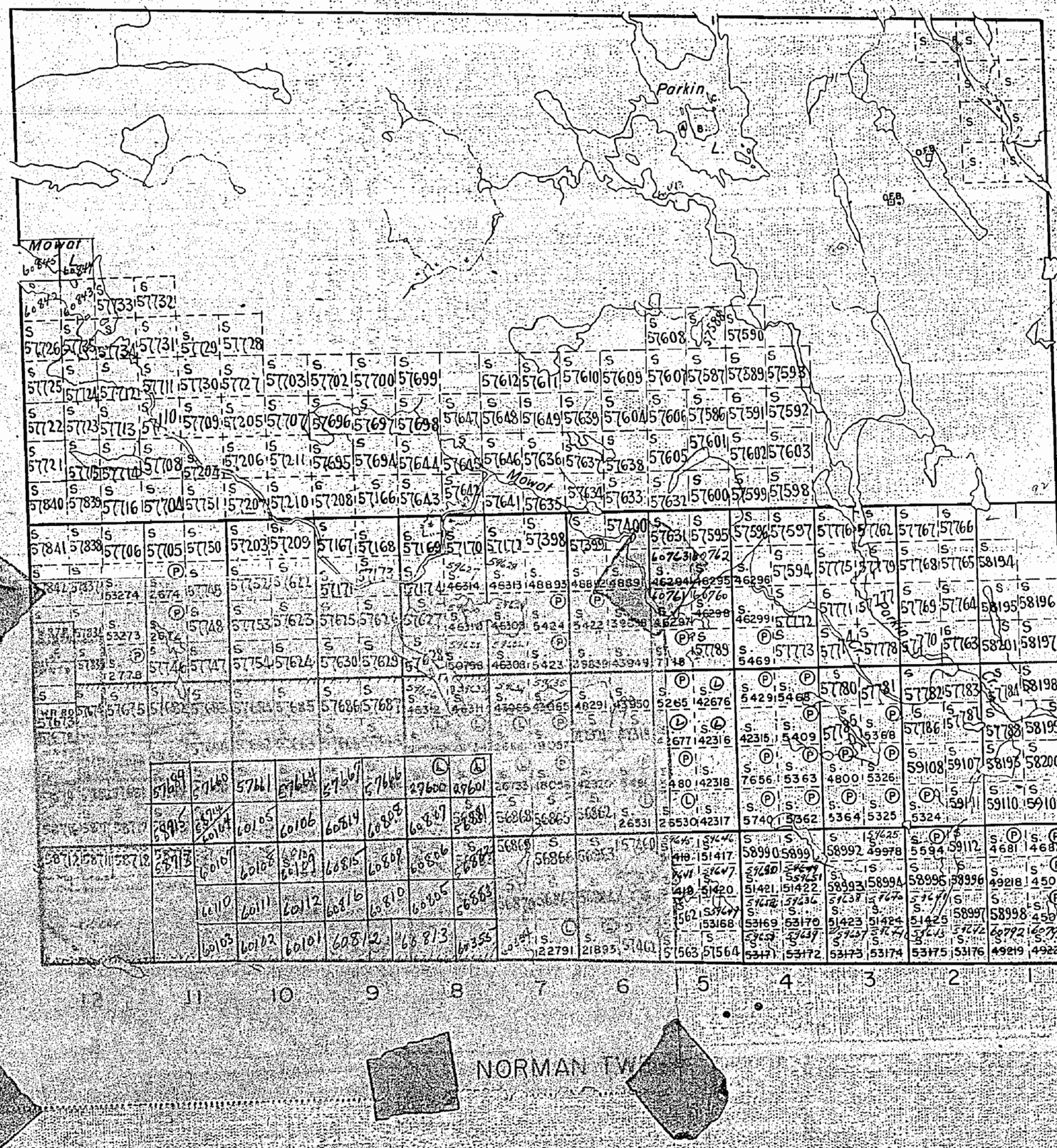

THE TOWNSHIP OF PARKIN

(Wanapitei Provincial Forest)

SUDBURY MINING DIVISION

SCALE 1-INCH=40 CHAINS

LEGEND

PATENTED LAND	(P)
CROWN LAND SALE	C.S.
LEASES	(L)
LOCATED LAND	Loc.
LICENSE OF OCCUPATION	L.O.
ROADS	
IMPROVED ROADS	
TRAILS	
POWER LINES	
MARSH OR MUSKEG	
ONT. FORESTRY TOWER	

NOTES

IN AREA MARKED THUS //////// STAKING ALLOWED AS IN UNSUBDIVIDED TWPS. SECTION 52a MINING ACT.

SURVEYS PERFORMED HENCEFORTH WITHIN CONS. 4, 5, & 6 OF THE FORMER SUBDIVISION OF PARKIN, SHALL BE THE SAME AS UNSUBDIVIDED TWPS.

M.1049

PLAN NO. S 409

DEPARTMENT OF MINES
ONTARIO

1049

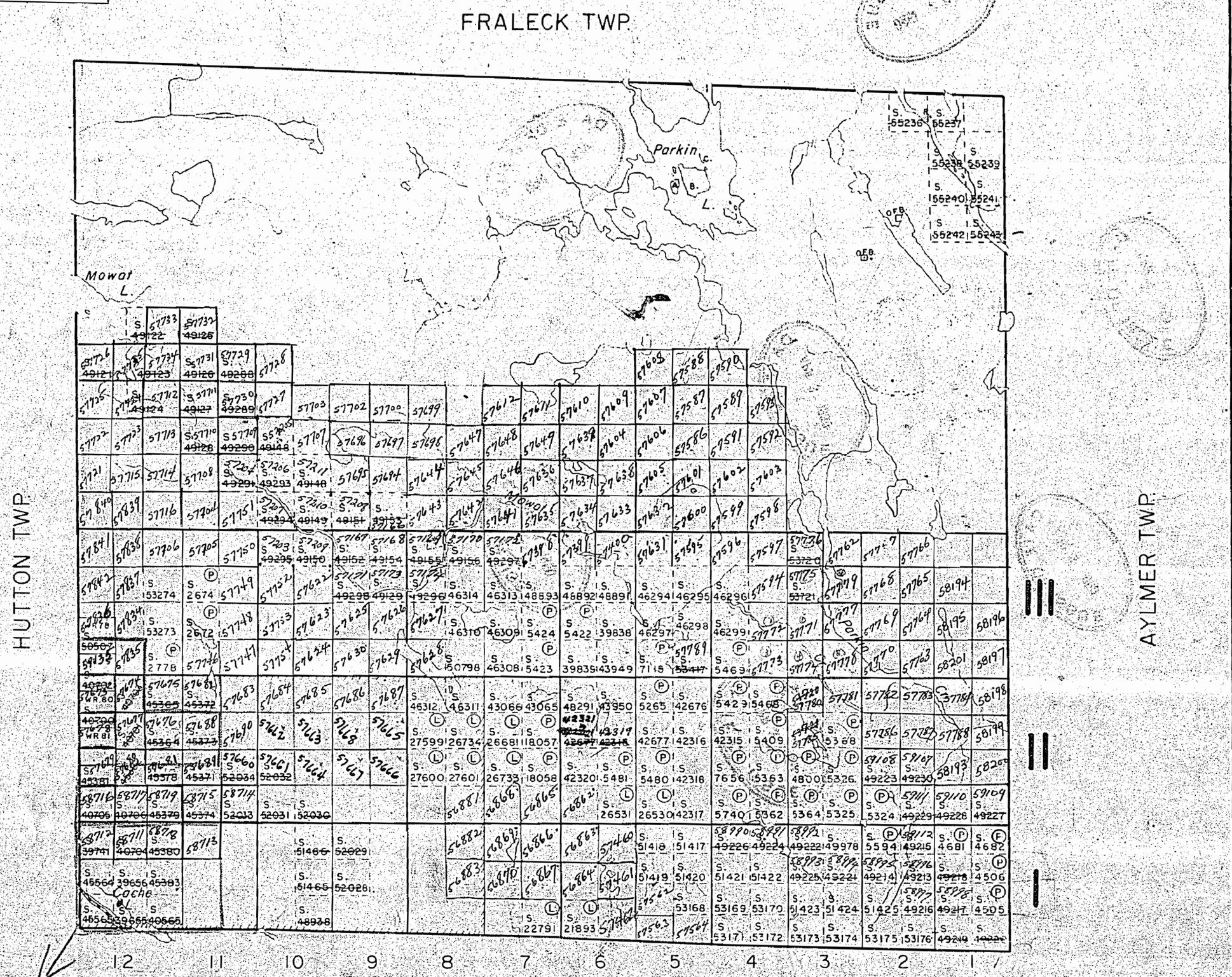

Lease No. 10887 see notes.

THE TOWNSHIP OF PARKIN

(Wanapitei Provincial Forest)
SUDBURY MINING DIVISION

SCALE: 1-INCH = 40 CHAINS

LEGEND

PATENTED LAND	Ⓟ
CROWN LAND SALE	C.S.
LEASES	Ⓛ
LOCATED LAND	Loc.
LICENSE OF OCCUPATION	L.O.
ROADS	
IMPROVED ROADS	
TRAILS	
POWER LINES	
MARSH OR MUSKEG	
ONT. FORESTRY TOWER	

NOTES

IN AREA MARKED THUS STAKING ALLOWED AS IN UNSUBDIVIDED TWPS. SECTION 52a MINING ACT.

SURVEYS PERFORMED HENCEFORTH WITHIN CONS 4, 5, & 6 OF THE FORMER SUBDIVISION OF PARKIN, SHALL BE THE SAME AS UNSUBDIVIDED TWPS.

Area covered by Lease 10887 for Gold only. Does not give title to Surface Rights or other minerals. J.F.M. letter Feb. 27/51 file 4839; 139.1. Onwuten Placer.

NOTE

Con 1, 2, 3 in area subject to Sect. 52a place on Record descriptions as formerly being viz: NE 1/4 N 1/2 Lot 9 Con 2 JFM Letter May 15/51

Note

Area above Concession 3 not subject to Sec 52a treat as claims in unsubdivided township

M.1049

PLAN NO. — S.409

DEPARTMENT OF MINES
— ONTARIO —

1049

Fraleck Twp.

Hutton Twp.

Aylmer Twp.

Norman Twp.

Parkin

Lake

Mowat

Cache Lake

FORESTRY DIV. RESERVE

FORESTRY TOWER

MINING LEASE NO. 10887 ONWATER PLACER GOLD LTD.

MINING LEASE NO. 10887 ONWATER PLACER GOLD LTD.

12 11 10 9 8 7 6 5 4 3 2 1

THE TOWNSHIP OF PARKIN

DISTRICT OF SUDBURY

SUDBURY MINING DIVISION

SCALE: 1-INCH = 40 CHAINS

LEGEND

PATENTED LAND	Ⓟ
CROWN LAND SALE	C.S.
LEASES	Ⓛ
LOCATED LAND	Loc.
LICENSE OF OCCUPATION	L.O.
MINING RIGHTS ONLY	M.R.O.
SURFACE RIGHTS ONLY	S.R.O.
ROADS	
IMPROVED ROADS	
KING'S HIGHWAYS	
RAILWAYS	
POWER LINES	
MARSH OR MUSKEG	
MINES	

NOTES

IN AREA MARKED THUS ▨ STAKING ALLOWED AS IN UNSUBDIVIDED TWP. SECTION 53 MINING ACT.

SURVEYS PERFORMED HENCEFORTH WITHIN CONS. 4, 5, AND 6 OF THE FORMER SUBDIVISION OF PARKIN, SHALL BE THE SAME AS UNSUBDIVIDED TWPS.

(Wanapitei Provincial Forest)

M.1049

PLAN NO.- S.409

DEPARTMENT OF MINES

1049

PARKIN

DISTRICT OF SUDBURY

M.1049

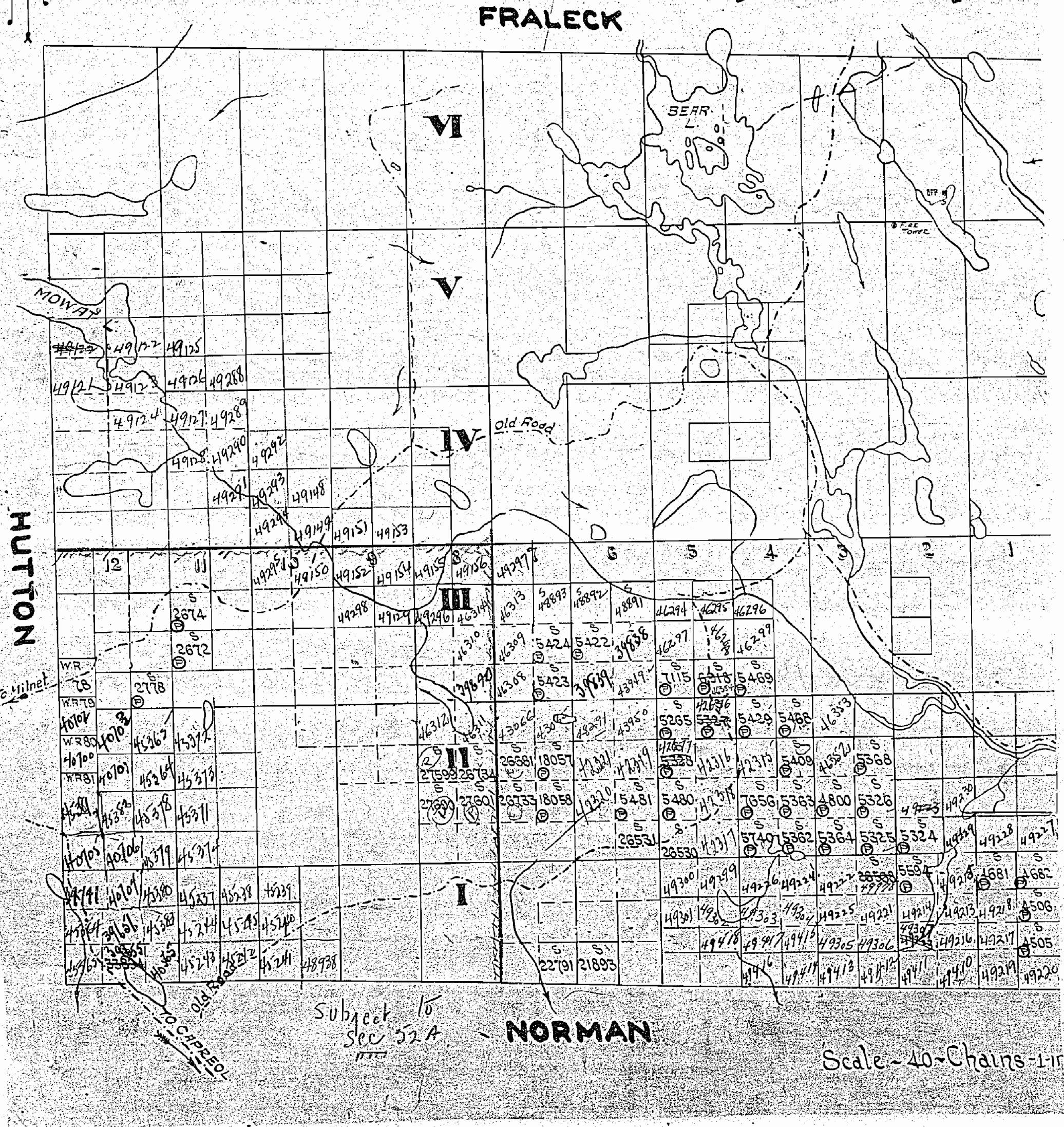

1049

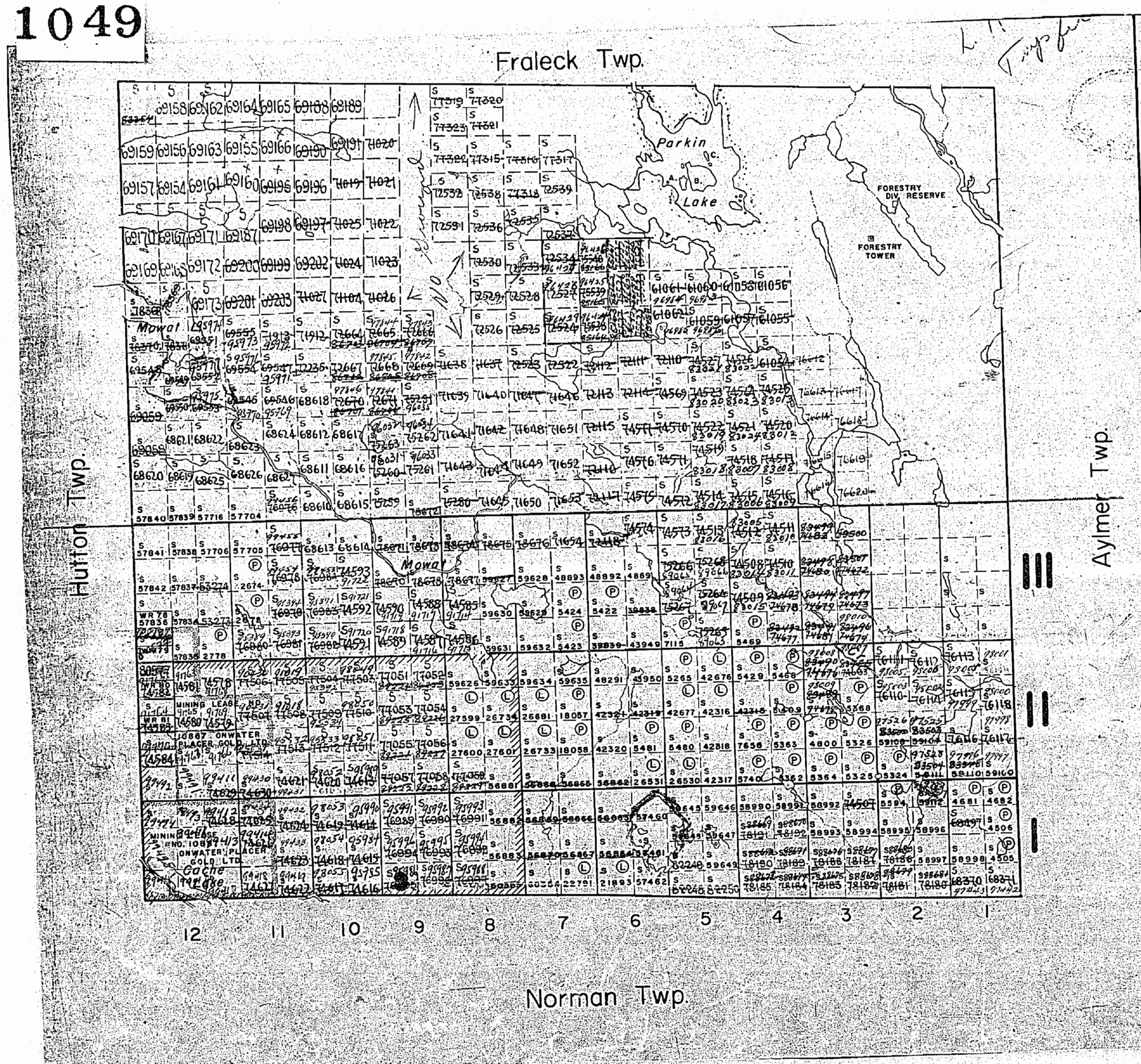

THE TOWNSHIP OF

PARKIN

DISTRICT OF SUDBURY

SUDBURY MINING DIVISION

SCALE: 1-INCH = 40 CHAINS

LEGEND

PATENTED LAND	P
CROWN LAND SALE	C.S.
LEASES	L
LOCATED LAND	Loc.
LICENSE OF OCCUPATION	L.O.
MINING RIGHTS ONLY	M.R.O.
SURFACE RIGHTS ONLY	S.R.O.
ROADS	
IMPROVED ROADS	
KING'S HIGHWAYS	
RAILWAYS	
POWER LINES	
MARSH OR MUSKEG	
MINES	

NOTES

IN AREA MARKED THUS STAKING ALLOWED AS IN UNSUBDIVIDED TWP. SECTION 53 MINING ACT.

SURVEYS PERFORMED HENCEFORTH WITHIN CONS. 4, 5, AND 6 OF THE FORMER SUBDIVISION OF PARKIN, SHALL BE THE SAME AS UNSUBDIVIDED TWPS.

(Wanapitei Provincial Forest)

400' Rsvd. to Dept. of L.&F. shown [illegible]

M.1049

PLAN NO.-

DEPARTMENT OF MINES
—ONTARIO—

1049

Fraleck Twp.

Hutton Twp.

Aylmer Twp.

Norman Twp.

Parkin

Lake

FORESTRY DIV. RESERVE

FORESTRY TOWER

Mowat

Mowat

Cache Lake

MINING LEASE NO. 10887 ONWATER PLACER GOLD LTD.

MINING LEASE NO. 10887 ONWATER PLACER GOLD LTD.

12 11 10 9 8 7 6 5 4 3 2 1

B.D.

THE TOWNSHIP OF PARKIN

DISTRICT OF SUDBURY

SUDBURY MINING DIVISION

SCALE 1-INCH = 40 CHAINS

LEGEND

PATENTED LAND	(P)
CROWN LAND SALE	C.S.
LEASES	(L)
LOCATED LAND	Loc.
LICENSE OF OCCUPATION	L.O.
MINING RIGHTS ONLY	M.R.O.
SURFACE RIGHTS ONLY	S.R.O.
ROADS	
IMPROVED ROADS	
KING'S HIGHWAYS	
RAILWAYS	
POWER LINES	
MARSH OR MUSKEG	
MINES	

LEASEHOLD ONLY

NOTES

IN AREA MARKED THUS ////// STAKING ALLOWED AS IN UNSUBDIVIDED TWP. SECTION 53 MINING ACT.

SURVEYS PERFORMED HENCEFORTH WITHIN CONS. 4, 5 AND 6 OF THE FORMER SUBDIVISION OF PARKIN, SHALL BE THE SAME AS UNSUBDIVIDED TWPS.

(Wanapitei Provincial Forest)

M.1049

PLAN NO. S 409

DEPARTMENT OF MINES
— ONTARIO —

1049

Fraleck Twp.

Hutton Twp.

Aylmer Twp.

Norman Twp.

Parkin L.

Lake

FORESTRY DIV. RESERVE

FORESTRY TOWER

MOWAT

MINING LEASE NO. 10887 ONWATER PLACER GOLD LTD.

Cache Lake

12 11 10 9 8 7 6 5 4 3 2 1

THE TOWNSHIP OF PARKIN

DISTRICT OF SUDBURY

SUDBURY MINING DIVISION

SCALE: 1-INCH = 40 CHAINS

LEGEND

PATENTED LAND	(P)
CROWN LAND SALE	C.S.
LEASES	(L)
LOCATED LAND	Loc.
LICENSE OF OCCUPATION	L.O.
MINING RIGHTS ONLY	M.R.O.
SURFACE RIGHTS ONLY	S.R.O.
ROADS	
IMPROVED ROADS	
KING'S HIGHWAYS	
RAILWAYS	
POWER LINES	
MARSH OR MUSKEG	
MINES	

NOTES

IN AREA MARKED THUS [ ] STAKING ALLOWED AS IN UNSUBDIVIDED TWP. SECTION 53 MINING ACT.

SURVEYS PERFORMED HENCEFORTH WITHIN CONS. 4, 5, AND 6 OF THE FORMER SUBDIVISION OF PARKIN, SHALL BE THE SAME AS UNSUBDIVIDED TWPS.

(Wanapitei Provincial Forest)

— 400' Res.

M.1049

PLAN NO.- S.409

DEPARTMENT OF MINES
ONTARIO

1049

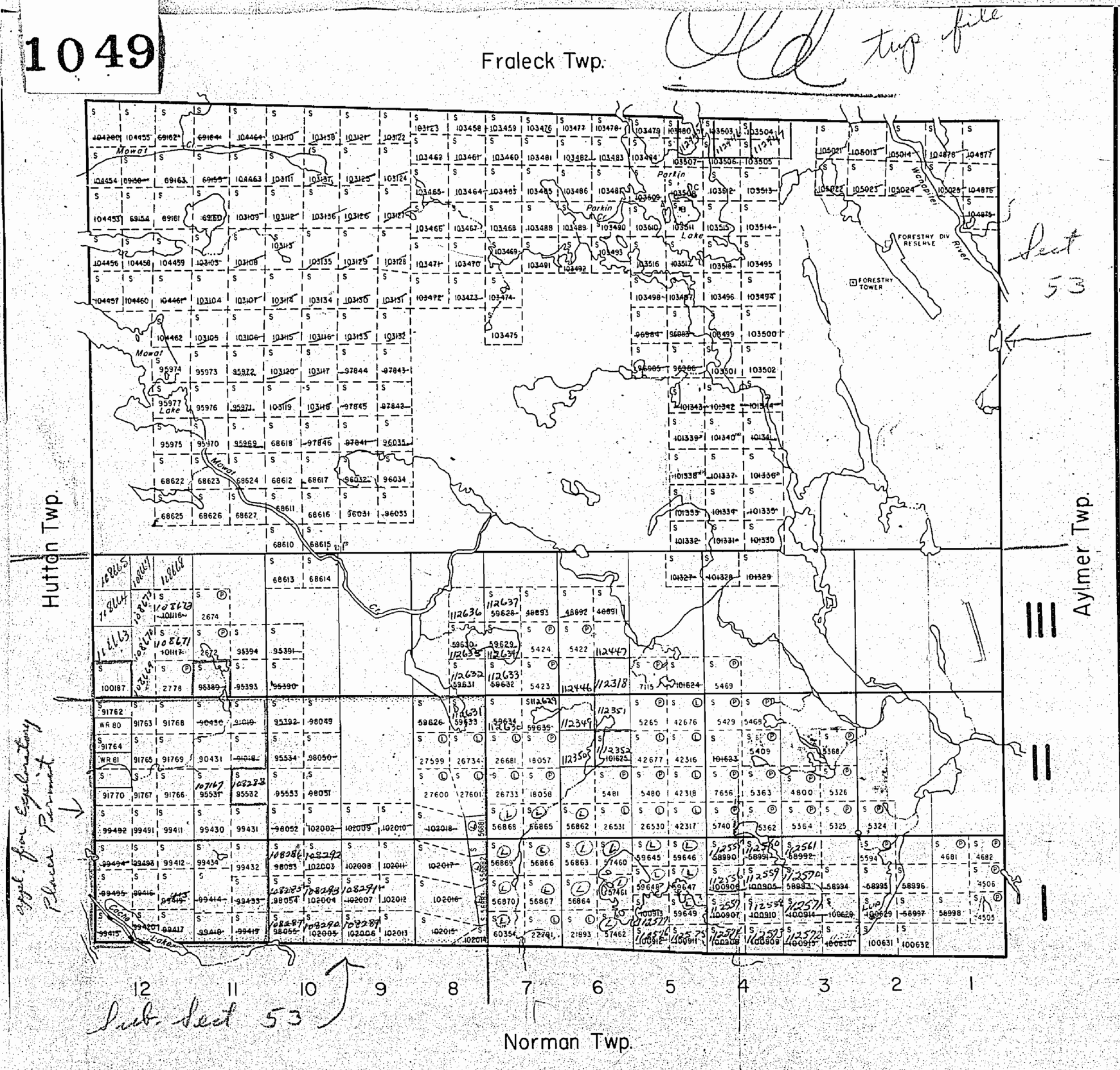

THE TOWNSHIP OF PARKIN

DISTRICT OF SUDBURY

SUDBURY MINING DIVISION

SCALE: 1-INCH=40 CHAINS

LEGEND

PATENTED LAND	Ⓟ
CROWN LAND SALE	C.S.
LEASES	Ⓛ
LOCATED LAND	Loc.
LICENSE OF OCCUPATION	L.O.
MINING RIGHTS ONLY	M.R.O.
SURFACE RIGHTS ONLY	S.R.O.
ROADS	
IMPROVED ROADS	
KING'S HIGHWAYS	
RAILWAYS	
POWER LINES	
MARSH OR MUSKEG	
MINES	
CANCELLED	C.

NOTES

400' Reserve around all lakes & rivers to Dept. of Lands & Forests.

This Twp. Lies Within The Wanapitei Provincial Forest.

Subdivisions for concessions 4, 5 & 6, — annulled. See file 139667.

In area marked thus staking allowed as in unsubdivided Twp. Section 53 Mining Act.

SUDBURY RECEIVED FEB 5 1958 MINING DIVISION

PLAN NO.- M.1049

DEPARTMENT OF MINES

— ONTARIO —

1049

Fraleck Twp.

Parkin

Lake

FORESTRY DIV. RESERVE

FORESTRY TOWER

Sub Section 53

Mowat

Cache Lake

Hutton Twp.

Aylmer Twp.

Norman Twp.

12 11 10 9 8 7 6 5 4 3 2 1

Set 53

B.D.

THE TOWNSHIP OF PARKIN

DISTRICT OF SUDBURY

SUDBURY MINING DIVISION

SCALE: 1-INCH = 40 CHAINS

LEGEND

PATENTED LAND	Ⓟ
CROWN LAND SALE	C.S.
LEASES	Ⓛ
LOCATED LAND	Loc.
LICENSE OF OCCUPATION	L.O.
MINING RIGHTS ONLY	M.R.O.
SURFACE RIGHTS ONLY	S.R.O.
ROADS	
IMPROVED ROADS	
KING'S HIGHWAYS	
RAILWAYS	
POWER LINES	
MARSH OR MUSKEG	
MINES	

NOTES

IN AREA MARKED THUS [hatched] STAKING ALLOWED AS IN UNSUBDIVIDED TWP. SECTION 53 MINING ACT.

SURVEYS PERFORMED HENCEFORTH WITHIN CONS 4, 5, AND 6 OF THE FORMER SUBDIVISION OF PARKIN, SHALL BE THE SAME AS UNSUBDIVIDED TWPS.

(Wanapitei Provincial Forest)

400 Rsrd. to Dept. of L...

Notice of Determination on Mining Lease #10887 Sept. 25/57
See twp. file from Hutton Twp.

M. 1049

PLAN NO.-

DEPARTMENT OF MINES
—ONTARIO—

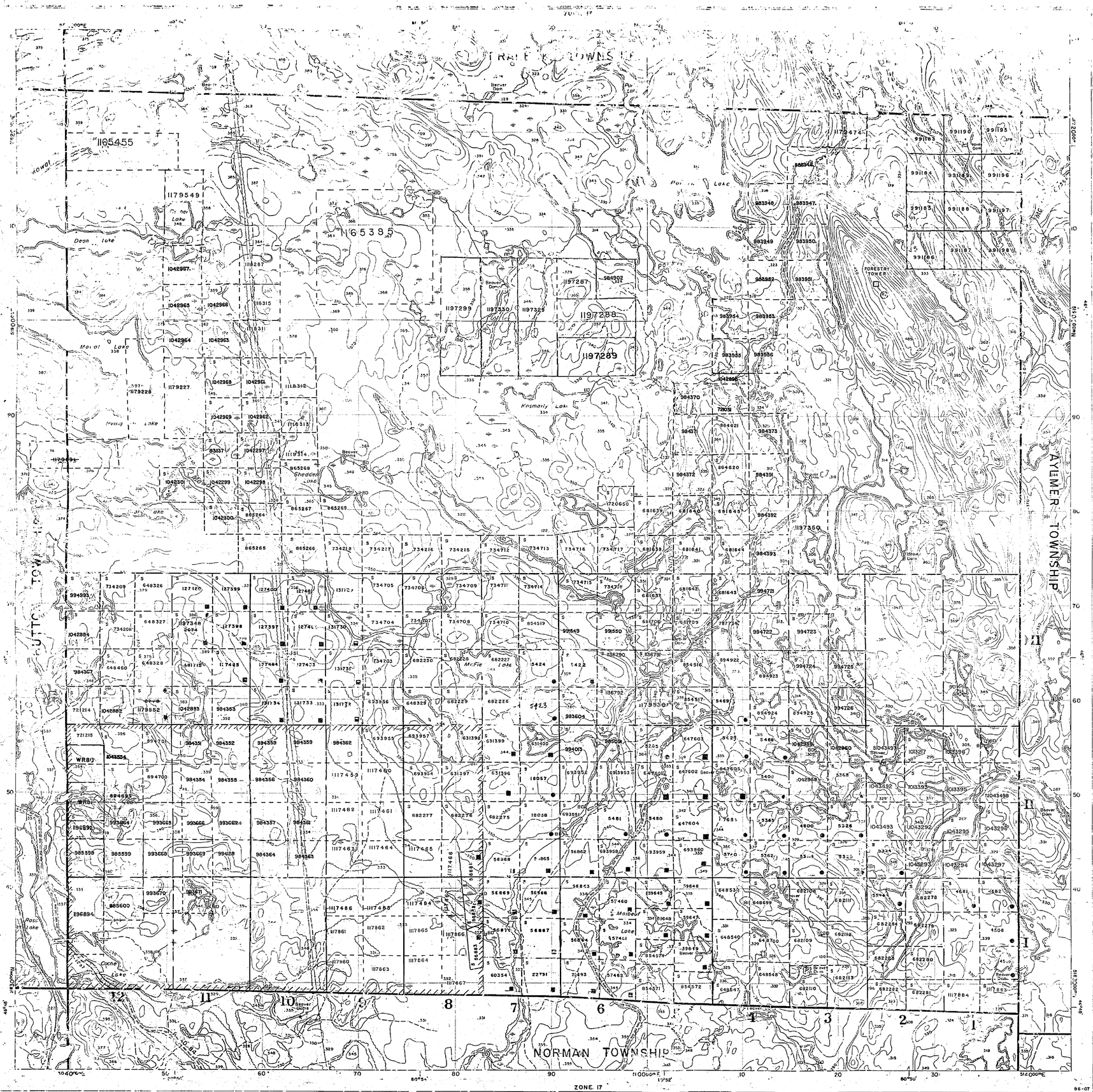
TRAILL TOWNSHIP
PARKIN TOWNSHIP
NORMAN TOWNSHIP
Beaver Dam Lake
Deon Lake
Parkin Lake
Kosmolly Lake
Maloney Lake
Irving Lake
Shedden Lake
McFie Lake
Ross Lake
Scene Lake
Maloney Lake
FORESTRY TOWER
Beaver Dam
Beaver Dams
Beaver Dam Creek
Beaver Dam Outlet
Beaver Dam Inlet
Beaver Dam Swamp
Beaver Dam Marsh
Beaver Dam Bay
Beaver Dam Channel
Beaver Dam Portage
Beaver Dam Rapids
Beaver Dam Falls
Beaver Dam Point
Beaver Dam Island
Beaver Dam Peninsula
Beaver Dam Shoal
Beaver Dam Reef
Beaver Dam Cove
Beaver Dam Narrows
Beaver Dam Gap
Beaver Dam Ridge
Beaver Dam Hill
Beaver Dam Valley
Beaver Dam Trail
Beaver Dam Road

THE TOWNSHIP OF PARKIN

(WANAPITEI PROVINCIAL FOREST)

DISTRICT OF SUDBURY

SUDBURY MINING DIVISION

SCALE: 1 INCH TO 40 CHAINS

FRALECK

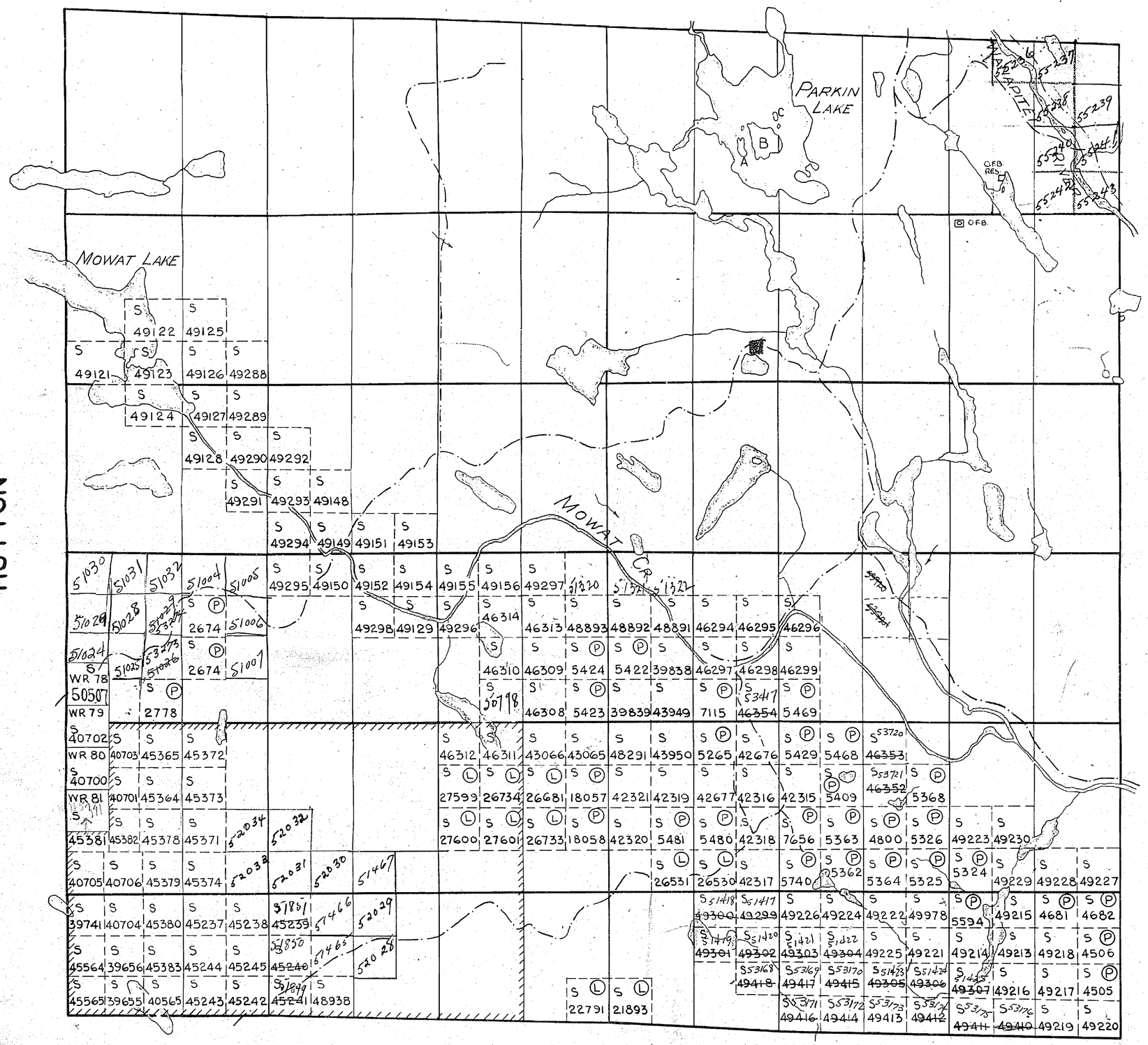

NORMAN

LEGEND

PATENTED LAND	(P)
CROWN LAND SALE	(S)
LICENSE OF OCCUPATION	LO
LOCATED LAND	LOC
MINING LEASE	(L)
O.F.B. TOWER SITE	⊡
ROADS	—·—

NOTES

IN AREA MARKED THUS [▨] STAKING ALLOWED AS IN UNSUBDIVIDED TWPS SECTION 52a MINING ACT.

M.1049

1049

DEPARTMENT OF MINES
—ONTARIO—

1049

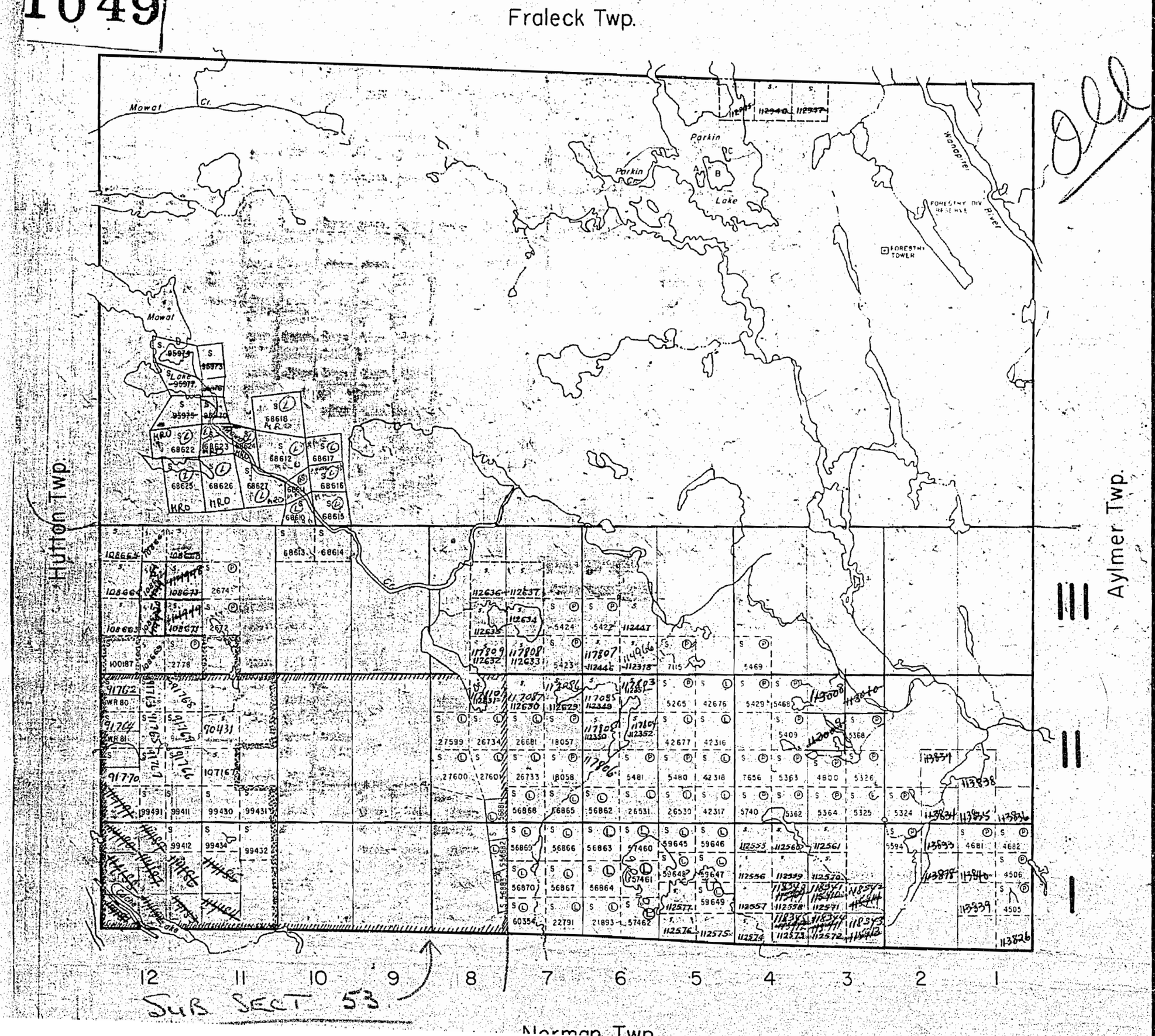

Old

THE TOWNSHIP OF

PARKIN

DISTRICT OF SUDBURY

SUDBURY MINING DIVISION

SCALE: 1-INCH=40 CHAINS

LEGEND

PATENTED LAND	Ⓟ
CROWN LAND SALE	C.S.
LEASES	Ⓛ
LOCATED LAND	Loc.
LICENSE OF OCCUPATION	L.O.
MINING RIGHTS ONLY	M.R.O.
SURFACE RIGHTS ONLY	S.R.O.
ROADS	
IMPROVED ROADS	
KING'S HIGHWAYS	
RAILWAYS	
POWER LINES	
MARSH OR MUSKEG	
MINES	
CANCELLED	C.

NOTES

400' Reserve around all lakes & rivers to Dept. of Lands & Forests.

This Twp. Lies Within The Wanapitei Provincial Forest.

Subdivisions for concessions 4, 5 & 6, annulled. See file 139667.

In area marked thus ////staking allowed as in unsubdivided Twp. Section 53 Mining Act.

Staking may be carried out for any other mineral other than alluvial mineral under sec. 36(d) of the Mining Act shown thus: ▒▒▒▒
Now Covered By Mg. Lease 13544, Placer Only.

PLAN NO.- M.1049

DEPARTMENT OF MINES

1049

Fraleck Twp.

Old

Hutton Twp.

Aylmer Twp.

Norman Twp.

Mowat

Mowat Cr.

24408

H.L.P.C. Line

Parkin

Parkin Cr.

Lake

Wanapitei River

FORESTRY DIV. RESERVE

FORESTRY TOWER

Lake

12 11 10 9 8 7 6 5 4 3 2 1

THE TOWNSHIP OF PARKIN

DISTRICT OF SUDBURY

SUDBURY MINING DIVISION

SCALE: 1-INCH=40 CHAINS

LEGEND

PATENTED LAND	(P)
CROWN LAND SALE	C.S.
LEASES	(L)
LOCATED LAND	Loc.
LICENSE OF OCCUPATION	L.O.
MINING RIGHTS ONLY	M.R.O.
SURFACE RIGHTS ONLY	S.R.O.
ROADS	
IMPROVED ROADS	
KING'S HIGHWAYS	
RAILWAYS	
POWER LINES	
MARSH OR MUSKEG	
MINES	
CANCELLED	C.

NOTES

400' surface rights reservation around all lakes and rivers.

This Twp. Lies Within The Wanapitei Provincial Forest.

Subdivisions for concessions 4, 5 & 6, — annulled. See file 139667.

In area marked thus ////// staking allowed as in unsubdivided Twp. Section 53 Mining Act.

Staking may be carried out for any other mineral than the alluvial minerals under Sec. 36(d) of the Mining Act shown thus ..... Now covered by Mg. Lease 13544, Placer Only.

PLAN NO.- M.1049

DEPARTMENT OF MINES

— ONTARIO —

1049

OLD

Filed Oct 10/72

Fraleck Twp. M-816

Hutton Twp. M-944

Aylmer Twp. M-641

Norman Twp. M-1027

THE TOWNSHIP OF

PARKIN

DISTRICT OF SUDBURY

SUDBURY MINING DIVISION

SCALE: 1-INCH=40 CHAINS

LEGEND

PATENTED LAND	P
CROWN LAND SALE	C.S.
LEASES	L
LOCATED LAND	Loc.
LICENSE OF OCCUPATION	L.O.
MINING RIGHTS ONLY	M.R.O.
SURFACE RIGHTS ONLY	S.R.O.
ROADS	
IMPROVED ROADS	
KING'S HIGHWAYS	
RAILWAYS	
POWER LINES	
MARSH OR MUSKEG	
MINES	
CANCELLED	C.

NOTES

400' Surface rights reservation along the shores of all lakes & rivers.

This Twp. Lies Within The Wanapitei Provincial Forest.

Subdivisions for concessions 4, 5 & 6, — annulled. See file 139667.

In area marked thus ////// staking allowed as; in unsubdivided Twp. Section ~~53~~ 54 Mining Act. 1970

PLAN NO. M.1049

DEPARTMENT OF MINES

— ONTARIO —

1049

Old

SUDBURY MINING DIV.
RECEIVED
AUG 5 - 1969
AM PM

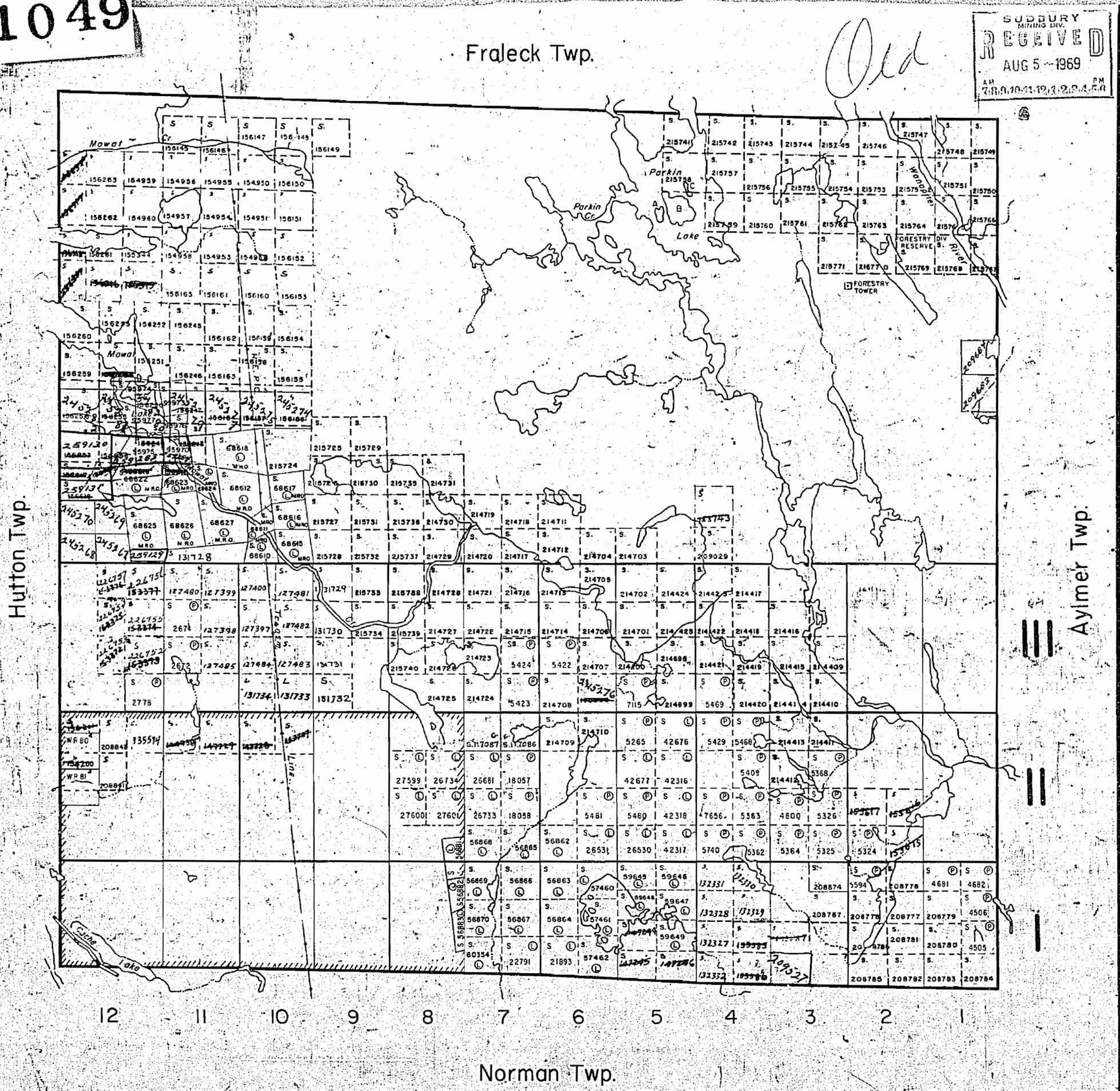

THE TOWNSHIP OF PARKIN

DISTRICT OF SUDBURY

SUDBURY MINING DIVISION

SCALE: 1-INCH=40 CHAINS

LEGEND

PATENTED LAND	Ⓟ
CROWN LAND SALE	C.S.
LEASES	Ⓛ
LOCATED LAND	Loc.
LICENSE OF OCCUPATION	L.O.
MINING RIGHTS ONLY	M.R.O.
SURFACE RIGHTS ONLY	S.R.O.
ROADS	
IMPROVED ROADS	
KING'S HIGHWAYS	
RAILWAYS	
POWER LINES	
MARSH OR MUSKEG	
MINES	
CANCELLED	C.

NOTES

400' surface rights reservation around all lakes and rivers.

This Twp. Lies Within The Wanapitei Provincial Forest.

Subdivisions for concessions 4, 5 & 6 annulled. See file 139667.

In area marked thus ////staking allowed as in unsubdivided Twp. Section 53 Mining Act.

PLAN NO. M.1049

DEPARTMENT OF MINES
— ONTARIO —

1049

Old

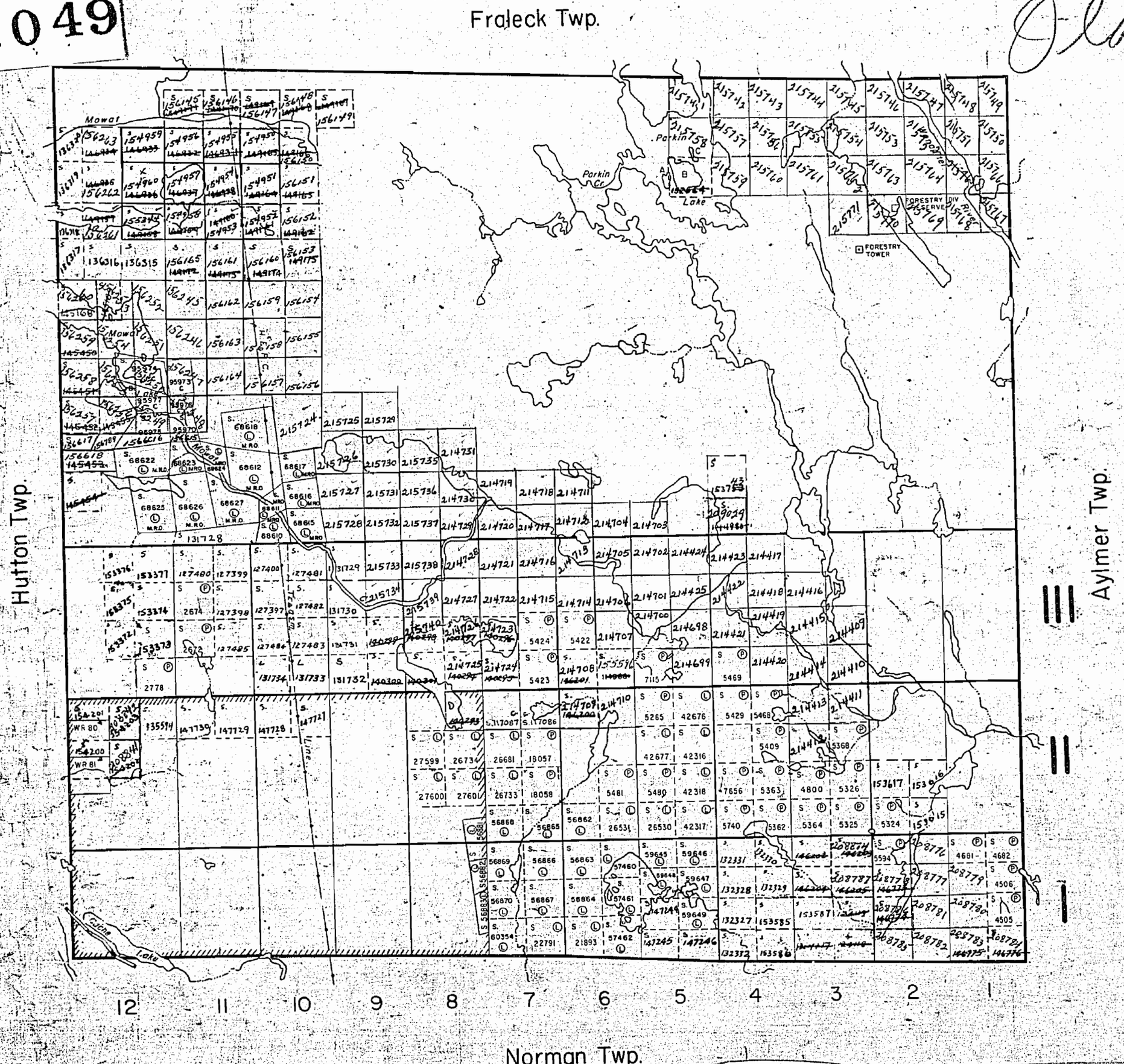

THE TOWNSHIP OF PARKIN

DISTRICT OF SUDBURY

SUDBURY MINING DIVISION

SCALE: 1-INCH=40 CHAINS

LEGEND

PATENTED LAND	Ⓟ
CROWN LAND SALE	C.S.
LEASES	Ⓛ
LOCATED LAND	Loc.
LICENSE OF OCCUPATION	L.O.
MINING RIGHTS ONLY	M.R.O.
SURFACE RIGHTS ONLY	S.R.O.
ROADS	
IMPROVED ROADS	
KING'S HIGHWAYS	
RAILWAYS	
POWER LINES	
MARSH OR MUSKEG	
MINES	
CANCELLED	C.

NOTES

400' surface rights reservation around all lakes and rivers.

This Twp. Lies Within The Wanapitei Provincial Forest.

Subdivisions for concessions 4, 5 & 6 annulled. See file 139667.

In area marked thus ////// staking allowed as in unsubdivided Twp. Section 53 Mining Act.

PLAN NO. M.1049

DEPARTMENT OF MINES

ONTARIO

1049

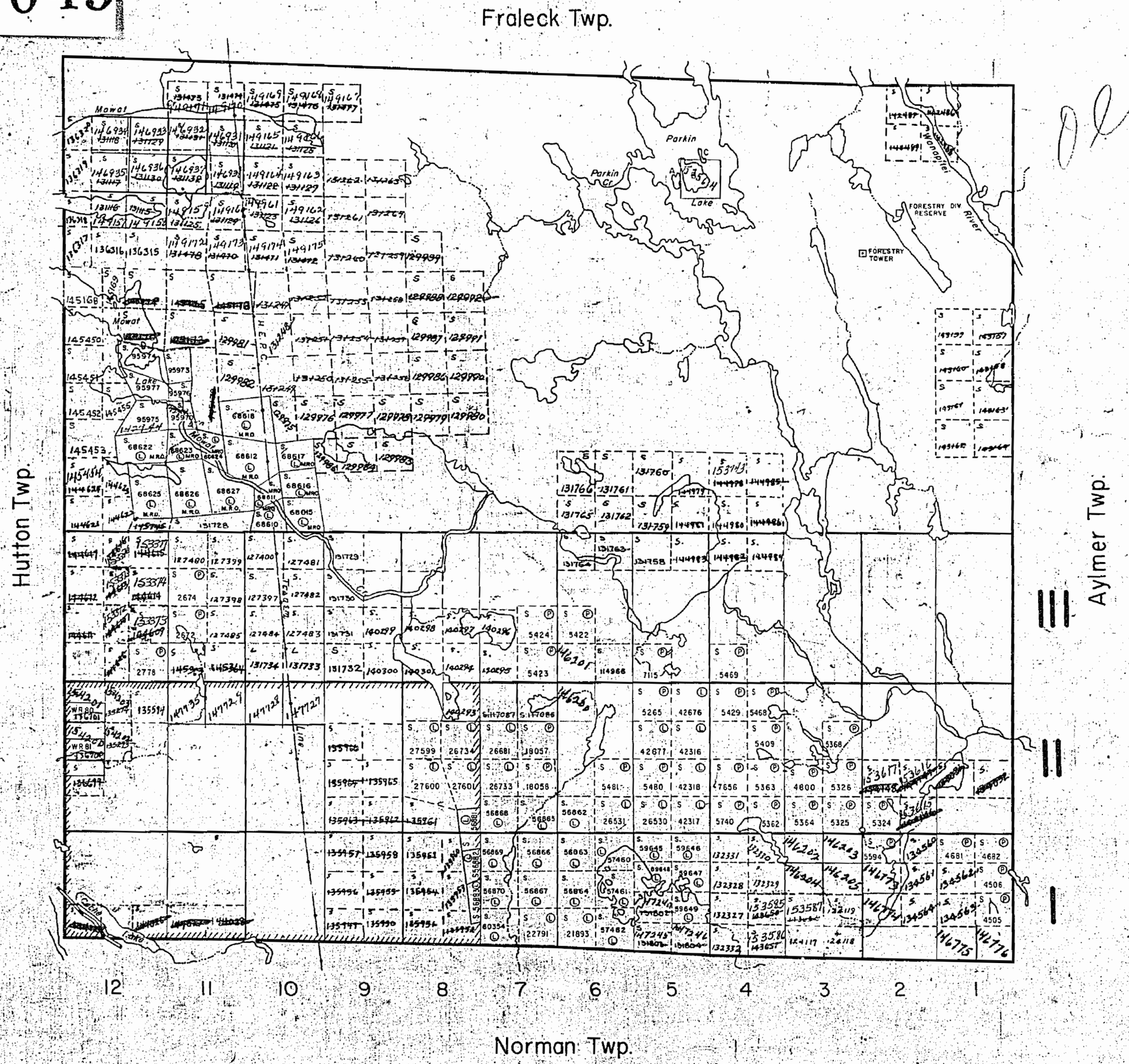

THE TOWNSHIP OF

PARKIN

DISTRICT OF SUDBURY

SUDBURY MINING DIVISION

SCALE: 1-INCH=40 CHAINS

LEGEND

PATENTED LAND	Ⓟ
CROWN LAND SALE	C.S.
LEASES	Ⓛ
LOCATED LAND	Loc.
LICENSE OF OCCUPATION	L.O.
MINING RIGHTS ONLY	M.R.O.
SURFACE RIGHTS ONLY	S.R.O.
ROADS	
IMPROVED ROADS	
KING'S HIGHWAYS	
RAILWAYS	
POWER LINES	
MARSH OR MUSKEG	
MINES	
CANCELLED	C.

NOTES

400' surface rights reservation around all lakes and rivers.

This Twp. Lies Within The Wanapitei Provincial Forest.

Subdivisions for concessions 4, 5 & 6, — annulled. See file 139667.

In area marked thus ////// staking allowed as in unsubdivided Twp. Section 53 Mining Act.

PLAN NO.- M.1049

DEPARTMENT OF MINES

— ONTARIO —

1049

Fraleck Twp.

Hutton Twp.

Aylmer Twp.

Norman Twp.

12 11 10 9 8 7 6 5 4 3 2 1

THE TOWNSHIP OF PARKIN

DISTRICT OF SUDBURY

SUDBURY MINING DIVISION

SCALE: 1-INCH=40 CHAINS

LEGEND

PATENTED LAND	(P)
CROWN LAND SALE	C.S.
LEASES	(L)
LOCATED LAND	Loc.
LICENSE OF OCCUPATION	L.O.
MINING RIGHTS ONLY	M.R.O.
SURFACE RIGHTS ONLY	S.R.O.
ROADS	
IMPROVED ROADS	
KING'S HIGHWAYS	
RAILWAYS	
POWER LINES	
MARSH OR MUSKEG	
MINES	
CANCELLED	C.

NOTES

"S" surface rights reservation around all lakes and rivers.

This Twp. Lies Within The Wanapitei Provincial Forest.

Subdivisions for concessions 4, 5 & 6, — annulled. See file 139667.

In area marked thus ////// staking allowed as in unsubdivided Twp. Section 53 Mining Act.

PLAN NO.- M.1049

DEPARTMENT OF MINES

— ONTARIO —

1049

Fraleck Twp.

Hutton Twp.

Aylmer Twp.

Norman Twp.

12 11 10 9 8 7 6 5 4 3 2 1

THE TOWNSHIP OF PARKIN

DISTRICT OF SUDBURY

SUDBURY MINING DIVISION

SCALE: 1-INCH=40 CHAINS

LEGEND

PATENTED LAND	(P)
CROWN LAND SALE	C.S.
LEASES	(L)
LOCATED LAND	Loc.
LICENSE OF OCCUPATION	L.O.
MINING RIGHTS ONLY	M.R.O.
SURFACE RIGHTS ONLY	S.R.O.
ROADS	
IMPROVED ROADS	
KING'S HIGHWAYS	
RAILWAYS	
POWER LINES	
MARSH OR MUSKEG	
MINES	
CANCELLED	C.

NOTES

All surface rights reservation around all lakes and rivers

This Twp. Lies Within The Wanapitei Provincial Forest.

Subdivisions for concessions 4, 5 & 6, — annulled. See file 139667.

In area marked thus ////// staking allowed as in unsubdivided Twp. Section 53 Mining Act.

PLAN NO.- M.1049

DEPARTMENT OF MINES

— ONTARIO —

1049

Fraleck Twp.

Hutton Twp.

Aylmer Twp.

Norman Twp.

THE TOWNSHIP OF PARKIN

DISTRICT OF SUDBURY

SUDBURY MINING DIVISION

SCALE: 1-INCH=40 CHAINS

LEGEND

PATENTED LAND	Ⓟ C.S.
CROWN LAND SALE	Ⓛ Loc.
LEASES	L.O.
LOCATED LAND	M.R.O.
LICENSE OF OCCUPATION	S.R.O.
MINING RIGHTS ONLY	
SURFACE RIGHTS ONLY	
ROADS	
IMPROVED ROADS	
KING'S HIGHWAYS	
RAILWAYS	
POWER LINES	
MARSH OR MUSKEG	
MINES	
CANCELLED	

NOTES

400' surface rights reservation around all lakes and rivers.

This Twp. Lies Within The Wanapitei Provincial Forest.

Subdivisions for concessions 4, 5 & 6 annulled. See file 139667.

In area marked thus ////// staking allowed as in unsubdivided Twp. Section 53 Mining Act.

PLAN NO.- M.1049

DEPARTMENT OF MINES

— ONTARIO —

1049

Fraleck Twp. M-813

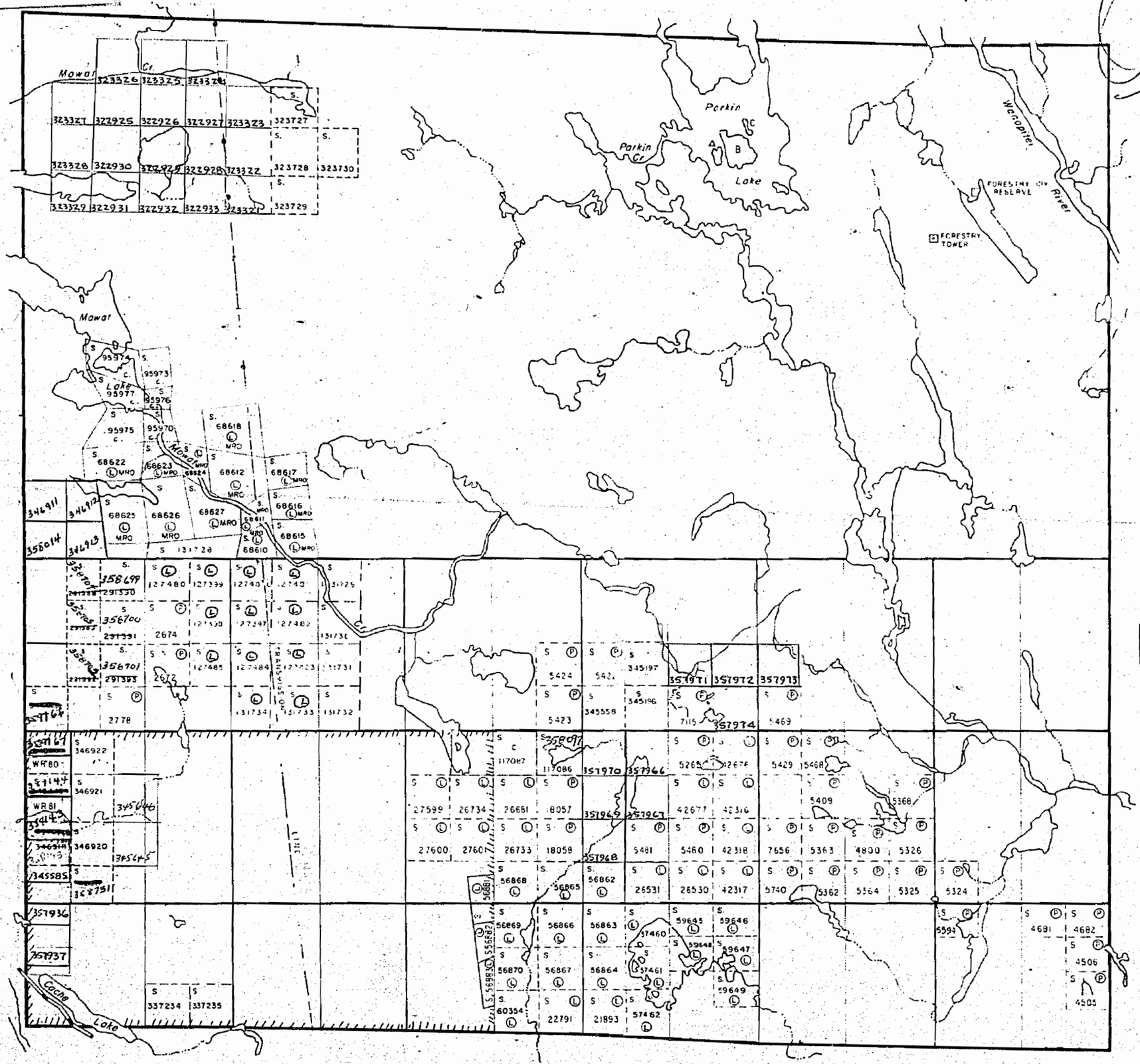

Hutton Twp. M-944

Aylmer Twp. M-641

Norman Twp. M-1027

THE TOWNSHIP OF

PARKIN

DISTRICT OF SUDBURY

SUDBURY MINING DIVISION

SCALE: 1-INCH=40 CHAINS

LEGEND

PATENTED LAND	Ⓟ
CROWN LAND SALE	C.S.
LEASES	Ⓛ
LOCATED LAND	Loc.
LICENSE OF OCCUPATION	L.O.
MINING RIGHTS ONLY	M.R.O.
SURFACE RIGHTS ONLY	S.R.O.
ROADS	
IMPROVED ROADS	
KING'S HIGHWAYS	
RAILWAYS	
POWER LINES	
MARSH OR MUSKEG	
MINES	
CANCELLED	C.

NOTES

400 [illegible]

This Twp. Lies Within The Wanapitei Provincial Forest.

Subdivisions for concessions 4, 5 & 6, — annulled. See file 139667.

In area marked thus ___ staking allowed as in unsubdivided Twp. Section ~~53~~ 54 Mining Act.

SUDBURY RECEIVED OCT 10 1972 7,8,9,10,11,12,1,2,3,4,5,6

PLAN NO.- M.1049

ONTARIO DEPARTMENT OF MINES AND NORTHERN AFFAIRS

Fraleck Twp. M. 816

Hutton Twp. M.944

Aylmer Twp. M.641

Norman Twp. M. 1027

THE TOWNSHIP OF

PARKIN

DISTRICT OF SUDBURY

SUDBURY MINING DIVISION

SCALE: 1-INCH=40 CHAINS

LEGEND

PATENTED LAND	(P)
CROWN LAND SALE	C.S.
LEASES	(L)
LOCATED LAND	L.L.
LICENSE OF OCCUPATION	L.O.
MINING RIGHTS ONLY	M.R.O.
SURFACE RIGHTS ONLY	S.R.O.
ROADS	
IMPROVED ROADS	
KING'S HIGHWAYS	
RAILWAYS	
POWER LINES	
MARSH OR MUSKEG	
MINES	
CANCELLED	C.
QUARRY PERMIT — (G)	

NOTES

400' surface rights reservation along the shores of all lakes and rivers.

This Twp. ~~Lies Within The Wanapitei Provincial Forest.~~

Subdivisions for concessions 4, 5 & ... annulled. See file 139667.

In area marked thus ////// staking allowed as in unsubdivided Twp. Section ~~53~~ 45 Mining Act.

AREAS WITHDRAWN FROM DISPOSITION

M.R.O. – MINING RIGHTS ONLY

S.R.O. – SURFACE RIGHTS ONLY

M.+ S. – MINING AND SURFACE RIGHTS

	Description	Order No.	Date	Disposition	File
(F1)	SEC. 36/80	W.7/83	7/4/83	M.&S.	188539

*Mng Claims S-68610 et al open for staking on June 1, 1985 - ONT. GAZETTE DATED MAY 4, 1985 SEC. 44(14) 95(8) OF THE MINING ACT, R.S.O. 1980

PLAN NO.- M.1049

ONTARIO

MINISTRY OF NATURAL RESOURCES

SURVEYS AND MAPPING BRANCH

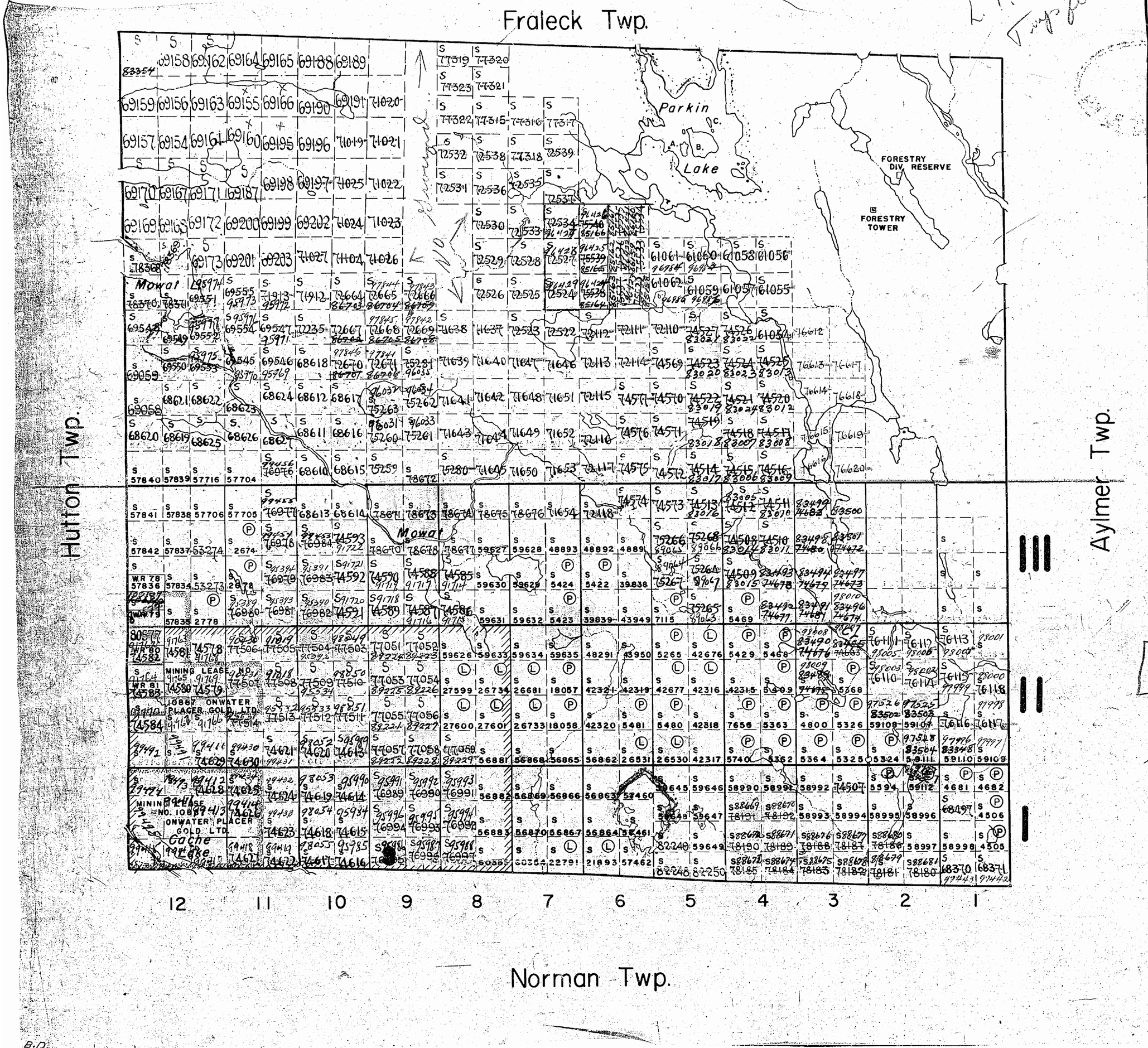

THE TOWNSHIP OF

PARKIN

DISTRICT OF SUDBURY

SUDBURY MINING DIVISION

SCALE 1-INCH = 40 CHAINS

LEGEND

PATENTED LAND	P
CROWN LAND SALE	C.S.
LEASES	L
LOCATED LAND	Loc.
LICENSE OF OCCUPATION	L.O.
MINING RIGHTS ONLY	M.R.O.
SURFACE RIGHTS ONLY	S.R.O.
ROADS	
IMPROVED ROADS	
KING'S HIGHWAYS	
RAILWAYS	
POWER LINES	
MARSH OR MUSKEG	
MINES	

NOTES

IN AREA MARKED THUS STAKING ALLOWED AS IN UNSUBDIVIDED TWP. SECTION 53 MINING ACT.

SURVEYS PERFORMED HENCEFORTH WITHIN CONS. 4.5. AND 6 OF THE FORMER SUBDIVISION OF PARKIN, SHALL BE THE SAME AS UNSUBDIVIDED TWPS.

(Wanapitei Provincial Forest)

400' Rsvd. to Dept. of L. & P. shown [illegible]

M.1049

PLAN NO.-

DEPARTMENT OF MINES
— ONTARIO —

Fraleck Twp.

Hutton Twp.

Aylmer Twp.

Norman Twp.

Parkin L.

A.

B.

C.

Lake

FORESTRY DIV. RESERVE

FORESTRY TOWER

Mowat L.

Mowat

Cache Lake

MINING LEASE NO. 10887 ONWATER PLACER GOLD LTD.

MINING LEASE NO. 10887 ONWATER PLACER GOLD LTD.

Cr.

12 11 10 9 8 7 6 5 4 3 2 1

III

II

I

THE TOWNSHIP OF

PARKIN

DISTRICT OF SUDBURY

SUDBURY MINING DIVISION

SCALE: 1-INCH = 40 CHAINS

LEGEND

PATENTED LAND	(P)
CROWN LAND SALE	C.S.
LEASES	(L)
LOCATED LAND	Loc.
LICENSE OF OCCUPATION	L.O.
MINING RIGHTS ONLY	M.R.O.
SURFACE RIGHTS ONLY	S.R.O.
ROADS	
IMPROVED ROADS	
KING'S HIGHWAYS	
RAILWAYS	
POWER LINES	
MARSH OR MUSKEG	
MINES	

LEASES ONLY

NOTES

IN AREA MARKED THUS ////// STAKING ALLOWED AS IN UNSUBDIVIDED TWP. SECTION 53 MINING ACT.

SURVEYS PERFORMED HENCEFORTH WITHIN CONS. 4.5. AND 6 OF THE FORMER SUBDIVISION OF PARKIN, SHALL BE THE SAME AS UNSUBDIVIDED TWPS.

(Wanapitei Provincial Forest)

M.1049

PLAN NO.- S.409

DEPARTMENT OF MINES
— ONTARIO —

B.D.

Fraleck Twp.

Hutton Twp.

Aylmer Twp.

Norman Twp.

Parkin L.

Lake

FORESTRY DIV. RESERVE

FORESTRY TOWER

Mowat

Coche Lake

12 11 10 9 8 7 6 5 4 3 2 1

THE TOWNSHIP OF PARKIN

DISTRICT OF SUDBURY

SUDBURY MINING DIVISION

SCALE: 1-INCH = 40 CHAINS

LEGEND

PATENTED LAND	Ⓟ
CROWN LAND SALE	C.S.
LEASES	Ⓛ
LOCATED LAND	Loc.
LICENSE OF OCCUPATION	L.O.
MINING RIGHTS ONLY	M.R.O.
SURFACE RIGHTS ONLY	S.R.O.
ROADS	
IMPROVED ROADS	
KING'S HIGHWAYS	
RAILWAYS	
POWER LINES	
MARSH OR MUSKEG	
MINES	

NOTES

IN AREA MARKED THUS [ ] STAKING ALLOWED AS IN UNSUBDIVIDED TWP. SECTION 53 MINING ACT.

SURVEYS PERFORMED HENCEFORTH WITHIN CONS. 4.5. AND 6 OF THE FORMER SUBDIVISION OF PARKIN, SHALL BE THE SAME AS UNSUBDIVIDED TWPS.

(Wanapitei Provincial Forest)

— 400' Res.

M.1049

PLAN NO.- S.409

DEPARTMENT OF MINES
— ONTARIO —

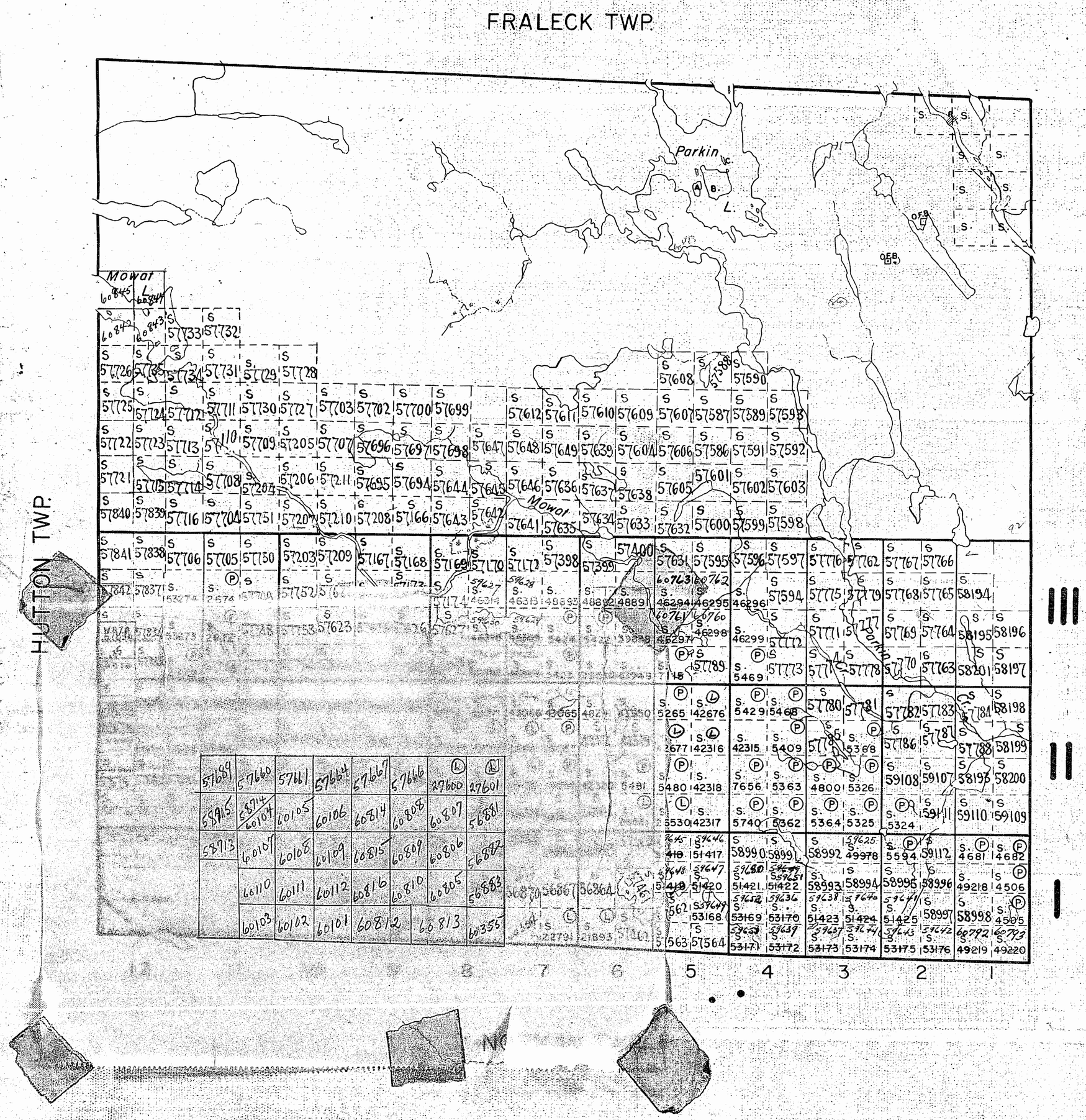

THE TOWNSHIP

OF

PARKIN

(Wanapitei Provincial Forest

SUDBURY
MINING DIVISION

SCALE: 1-INCH = 40 CHAINS

LEGEND

PATENTED LAND	Ⓟ
CROWN LAND SALE	C.S.
LEASES	Ⓛ
LOCATED LAND	Loc.
LICENSE OF OCCUPATION	L.O.
ROADS	
IMPROVED ROADS	
TRAILS	
POWER LINES	
MARSH OR MUSKEG	
ONT. FORESTRY TOWER	

NOTES

IN AREA MARKED THUS STAKING ALLOWED AS IN UNSUBDIVIDED TWPS. SECTION 52a MINING ACT.

SURVEYS PERFORMED HENCEFORTH WITHIN CONS. 4, 5, & 6 OF THE FORMER SUBDIVISION OF PARKIN, SHALL BE THE SAME AS UNSUBDIVIDED TWPS.

M.1049

PLAN NO.—S.409

DEPARTMENT OF MINES
ONTARIO

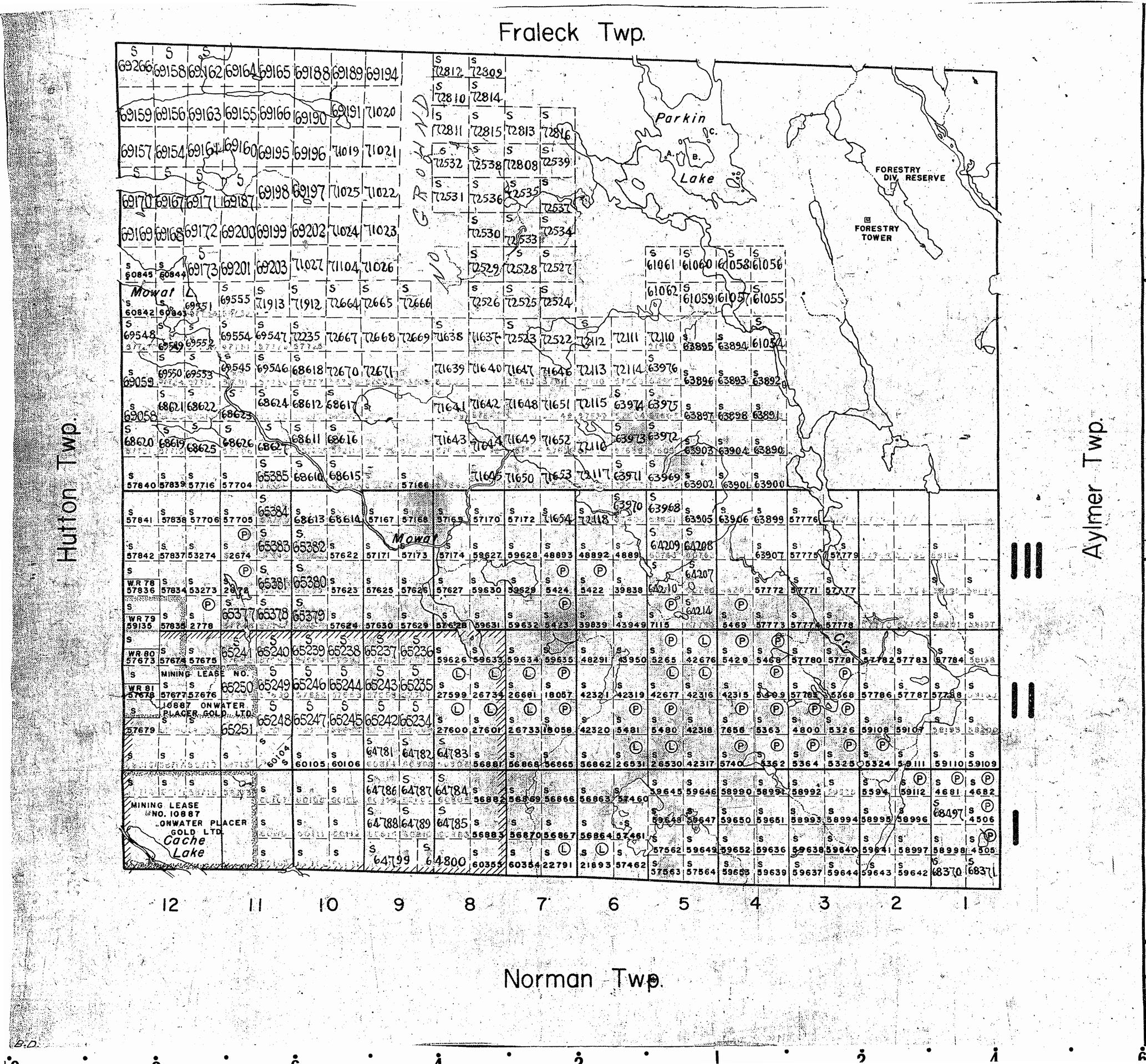

THE TOWNSHIP OF PARKIN

DISTRICT OF SUDBURY

SUDBURY MINING DIVISION

SCALE: 1-INCH = 40 CHAINS

LEGEND

PATENTED LAND	Ⓟ
CROWN LAND SALE	C.S.
LEASES	Ⓛ
LOCATED LAND	Loc.
LICENSE OF OCCUPATION	L.O.
MINING RIGHTS ONLY	M.R.O.
SURFACE RIGHTS ONLY	S.R.O.
ROADS	
IMPROVED ROADS	
KING'S HIGHWAYS	
RAILWAYS	
POWER LINES	
MARSH OR MUSKEG	
MINES	

NOTES

IN AREA MARKED THUS STAKING ALLOWED AS IN UNSUBDIVIDED TWP. SECTION 53 MINING ACT.

SURVEYS PERFORMED HENCEFORTH WITHIN CONS. 4.5. AND 6 OF THE FORMER SUBDIVISION OF PARKIN, SHALL BE THE SAME AS UNSUBDIVIDED TWPS.

(Wanapitei Provincial Forest)

M.1049

PLAN NO.- S.409

DEPARTMENT OF MINES
— ONTARIO —

1049

PARKLY.

Scale, 40 Chains to an Inch.

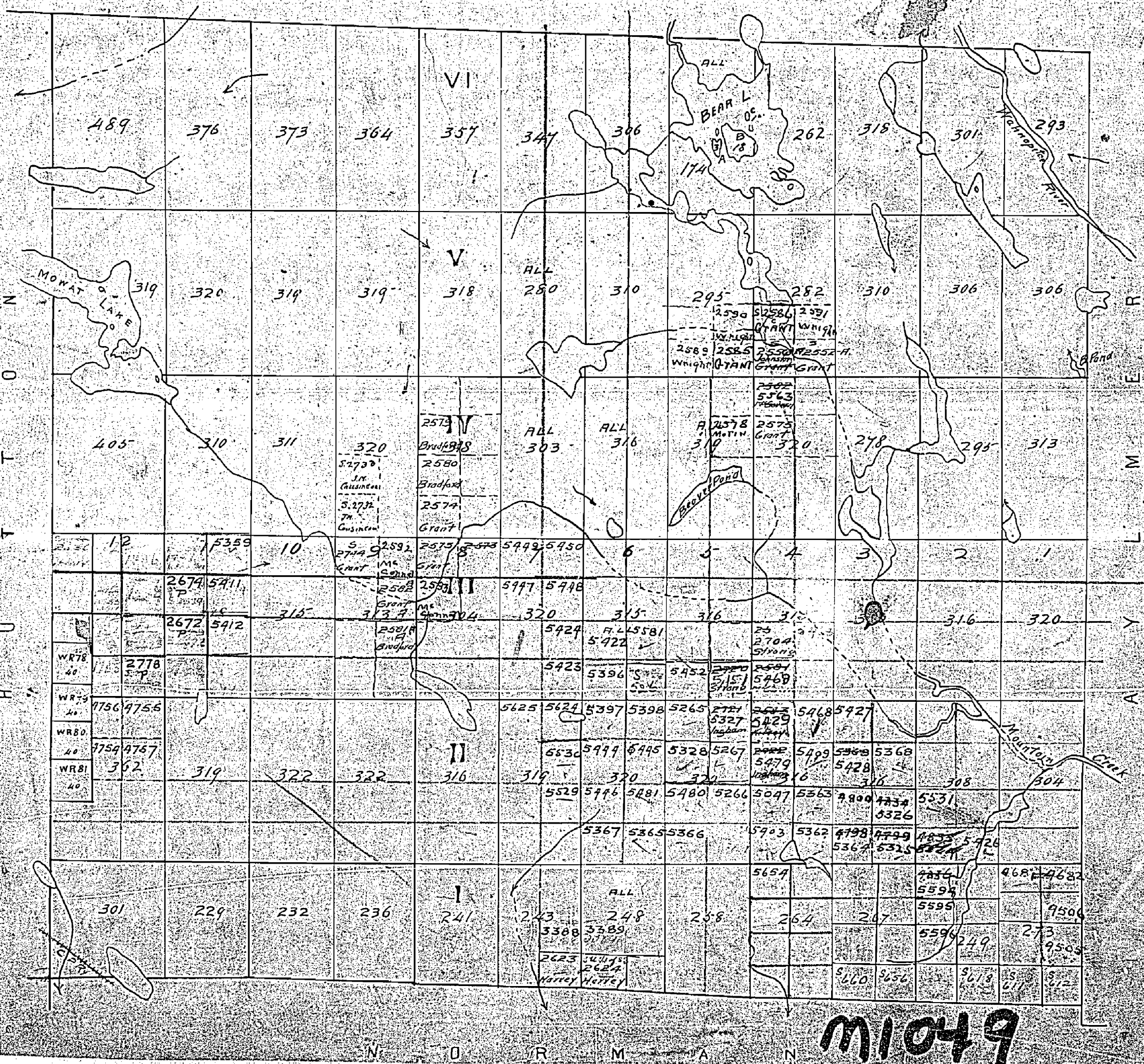
VI
V
IV
III
II
I
ALL
BEAR L
Wahnapitae River
MOWAT
LAKE
Beaver Pond
Mountain Creek
Pond
T. 40 N. R. 11 W. T. 41 N. R. 11 W.
N
S
E
W
489
376
373
364
357
344
306
262
318
301
293
319
320
319
319
318
280
310
295
282
310
306
306
403
310
311
320
303
316
310
320
278
295
313
12
11
10
9
8
7
6
5
4
3
2
1
5359
5411
5412
5422
5581
5452
5469
5468
5427
5429
5428
5479
5409
5368
5531
5326
5362
5654
5595
5596
249
9682
9506
9505
273
468
301
229
232
236
241
243
248
238
264
207
316
320
308
304
2579
2580
2574
2592
2593
2582
2583
2584
2585
2586
2589
2590
2591
2588
2587
2578
2573
2704
2672
2674
2778
9756
9757
9754
9755
WR78 40
WR79 40
WR80 40
WR81 40
362
322
322
316
319
320
5499
5495
5328
5267
5447
5481
5480
5266
5397
5398
5265
5624
5625
5530
5529
5446
5367
5365
5366
5903
5563
5362
5324
5326
5660
5656
5618
5612
5611
5610
5609
5608
5607
5606
5605
5604
5603
5602
5601
5600
5599
5598
5597
5596
5595
5594
5593
5592
5591
5590
5589
5588
5587
5586
5585
5584
5583
5582
5580
5579
5578
5577
5576
5575
5574
5573
5572

1049

PARKIN

DISTRICT OF SUDBURY

M.1049

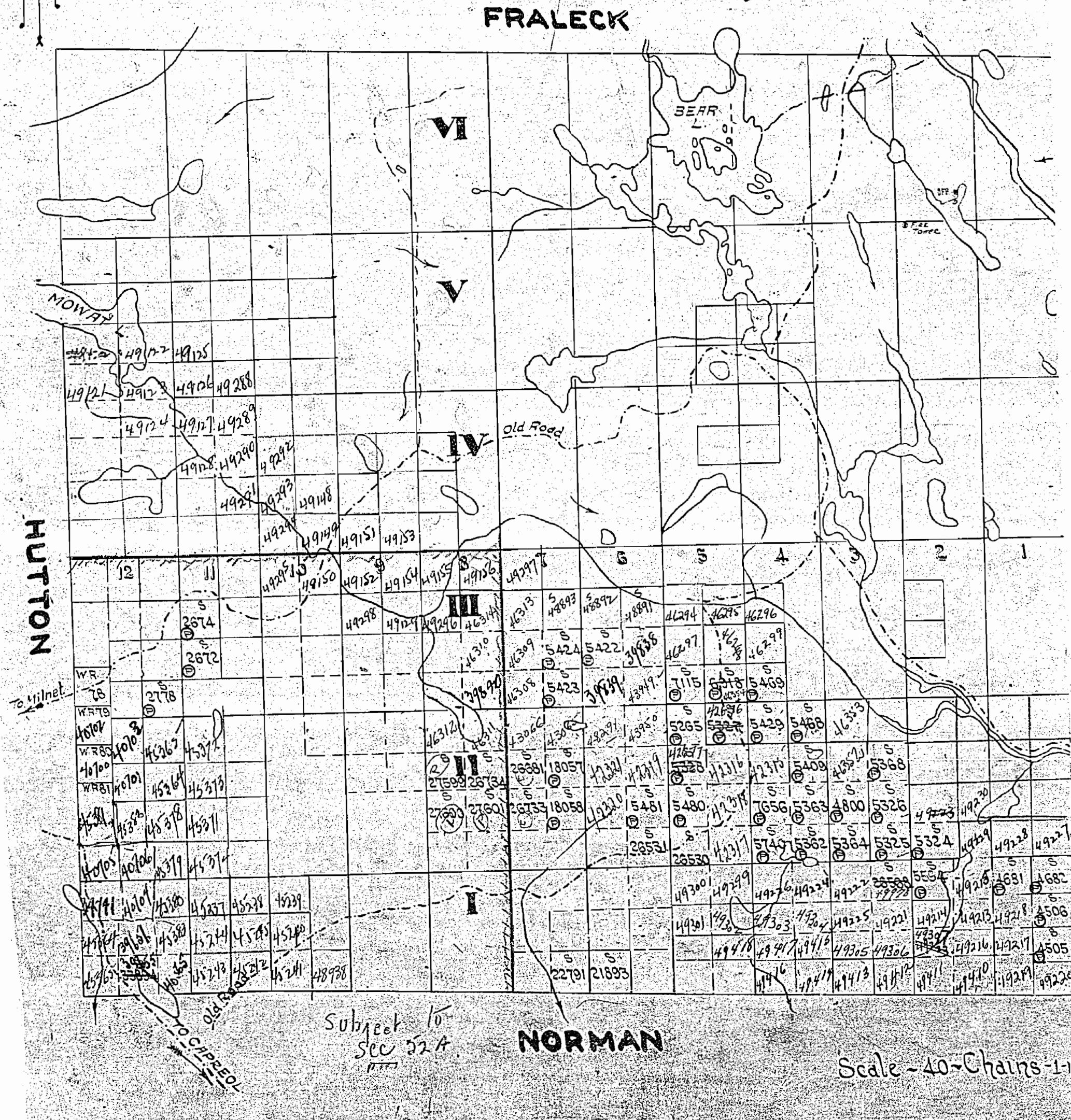

1049

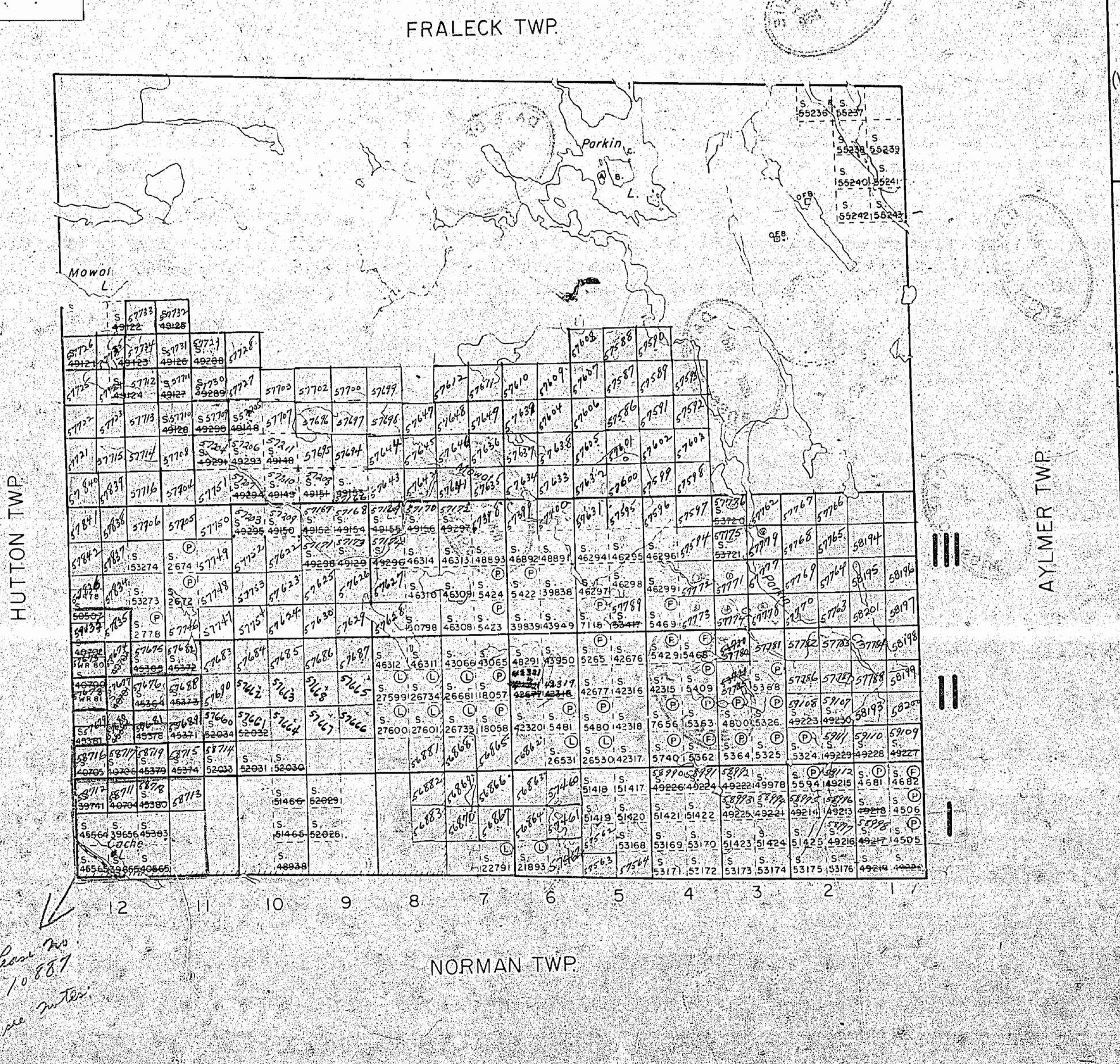

Lease No. 10887 see notes.

THE TOWNSHIP OF PARKIN

(Wanapitei Provincial Forest)
SUDBURY MINING DIVISION

SCALE: 1-INCH = 40 CHAINS

LEGEND

PATENTED LAND	Ⓟ
CROWN LAND SALE	C.S.
LEASES	Ⓛ
LOCATED LAND	Loc.
LICENSE OF OCCUPATION	L.O.
ROADS	
IMPROVED ROADS	
TRAILS	
POWER LINES	
MARSH OR MUSKEG	
ONT. FORESTRY TOWER	

NOTES

IN AREA MARKED THUS STAKING ALLOWED AS IN UNSUBDIVIDED TWPS. SECTION 52a MINING ACT.

SURVEYS PERFORMED HENCEFORTH WITHIN CONS. 4, 5, & 6 OF THE FORMER SUBDIVISION OF PARKIN, SHALL BE THE SAME AS UNSUBDIVIDED TWPS.

Area covered by Lease 10887 for Gold only. Does not give title to Surface Rights or other minerals. J.F.M. letter Feb. 27/51 file 4839; 139.1. Operation Placer.

Note

Con 1, 2, 3 in area subject to Sect. 52a place on Record descriptions as formerly being viz: NE 1/4 N 1/2 Lot 9 Con 2 JFM letter May 15/51

Note

Area above Concession 3 not subject to Sec. 52a treat as claims in unsubdivided township

M.1049

PLAN NO. — S.409

DEPARTMENT OF MINES
— ONTARIO —

1049

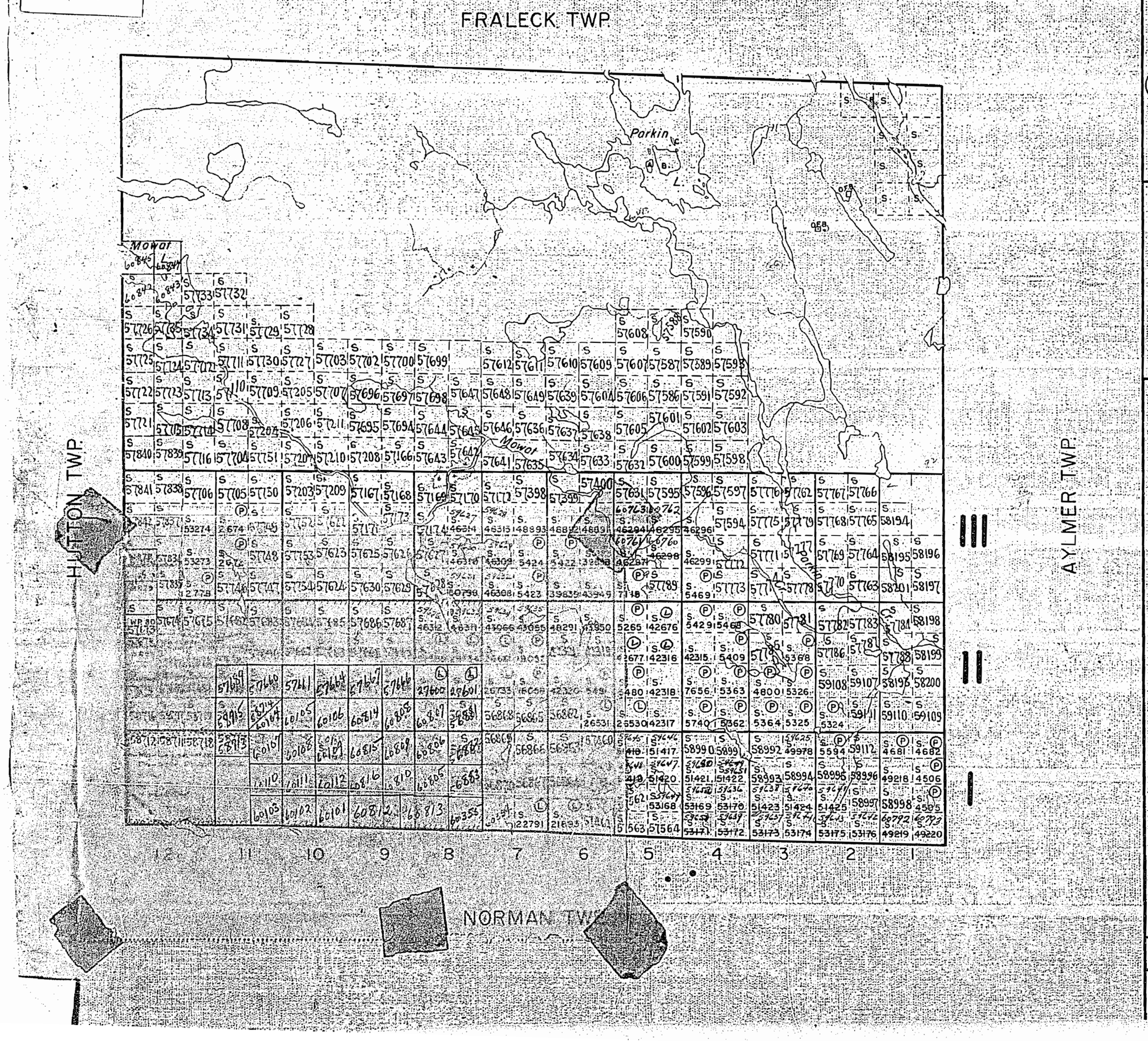

THE TOWNSHIP OF PARKIN

(Wanapitei Provincial Forest)

SUDBURY MINING DIVISION

SCALE: 1 INCH = 40 CHAINS

LEGEND

PATENTED LAND	Ⓟ
CROWN LAND SALE	C.S.
LEASES	Ⓛ
LOCATED LAND	Loc.
LICENSE OF OCCUPATION	L.O.
ROADS	
IMPROVED ROADS	
TRAILS	
POWER LINES	
MARSH OR MUSKEG	
ONT. FORESTRY TOWER	

NOTES

IN AREA MARKED THUS STAKING ALLOWED AS IN UNSUBDIVIDED TWPS. SECTION 52a MINING ACT.

SURVEYS PERFORMED HENCEFORTH WITHIN CONS. 4, 5, & 6 OF THE FORMER SUBDIVISION OF PARKIN, SHALL BE THE SAME AS UNSUBDIVIDED TWPS.

M.1049

PLAN NO. — S.409

DEPARTMENT OF MINES
— ONTARIO —

1049

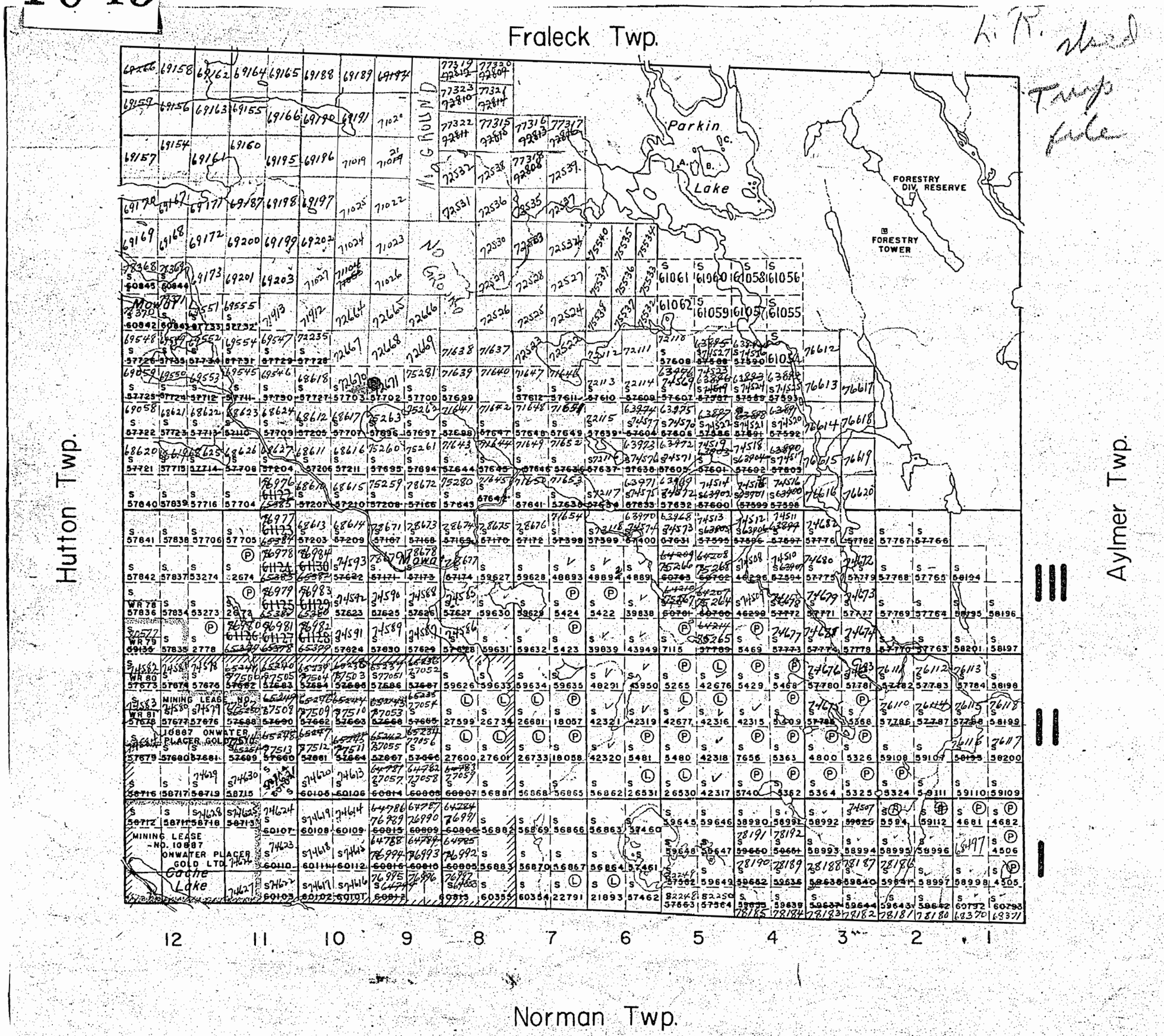

THE TOWNSHIP OF

PARKIN

DISTRICT OF SUDBURY

SUDBURY MINING DIVISION

SCALE: 1-INCH = 40 CHAINS

LEGEND

PATENTED LAND	Ⓟ
CROWN LAND SALE	C.S.
LEASES	Ⓛ
LOCATED LAND	Loc.
LICENSE OF OCCUPATION	L.O.
MINING RIGHTS ONLY	M.R.O.
SURFACE RIGHTS ONLY	S.R.O.
ROADS	
IMPROVED ROADS	
KING'S HIGHWAYS	
RAILWAYS	
POWER LINES	
MARSH OR MUSKEG	
MINES	

NOTES

IN AREA MARKED THUS STAKING ALLOWED AS IN UNSUBDIVIDED TWP. SECTION 53 MINING ACT.

SURVEYS PERFORMED HENCEFORTH WITHIN CONS. 4.5. AND 6 OF THE FORMER SUBDIVISION OF PARKIN, SHALL BE THE SAME AS UNSUBDIVIDED TWPS.

(Wanapitei Provincial Forest)

— 400' Res

M.1049

PLAN NO.- S.409

DEPARTMENT OF MINES
— ONTARIO —

1049

Fraleck Twp.

Hutton Twp.

Aylmer Twp.

Norman Twp.

Parkin

Lake

Mowat

Mowat

Cache Lake

FORESTRY DIV. RESERVE

FORESTRY TOWER

MINING LEASE NO. 10887 ONWATER PLACER GOLD LTD.

MINING LEASE NO. 10887 ONWATER PLACER GOLD LTD.

THE TOWNSHIP OF PARKIN

DISTRICT OF SUDBURY

SUDBURY MINING DIVISION

SCALE 1-INCH = 40 CHAINS

LEGEND

PATENTED LAND	(P)
CROWN LAND SALE	C.S.
LEASES	(L)
LOCATED LAND	Loc.
LICENSE OF OCCUPATION	L.O.
MINING RIGHTS ONLY	M.R.O.
SURFACE RIGHTS ONLY	S.R.O.
ROADS	
IMPROVED ROADS	
KING'S HIGHWAYS	
RAILWAYS	
POWER LINES	
MARSH OR MUSKEG	
MINES	

LEASE HOLD ONLY

NOTES

IN AREA MARKED THUS STAKING ALLOWED AS IN UNSUBDIVIDED TWP. SECTION 53 MINING ACT.

SURVEYS PERFORMED HENCEFORTH WITHIN CONS. 4, 5 AND 6 OF THE FORMER SUBDIVISION OF PARKIN, SHALL BE THE SAME AS UNSUBDIVIDED TWPS.

(Wanapitei Provincial Forest)

M.1049

PLAN NO. S 409

DEPARTMENT OF MINES
— ONTARIO —

1049

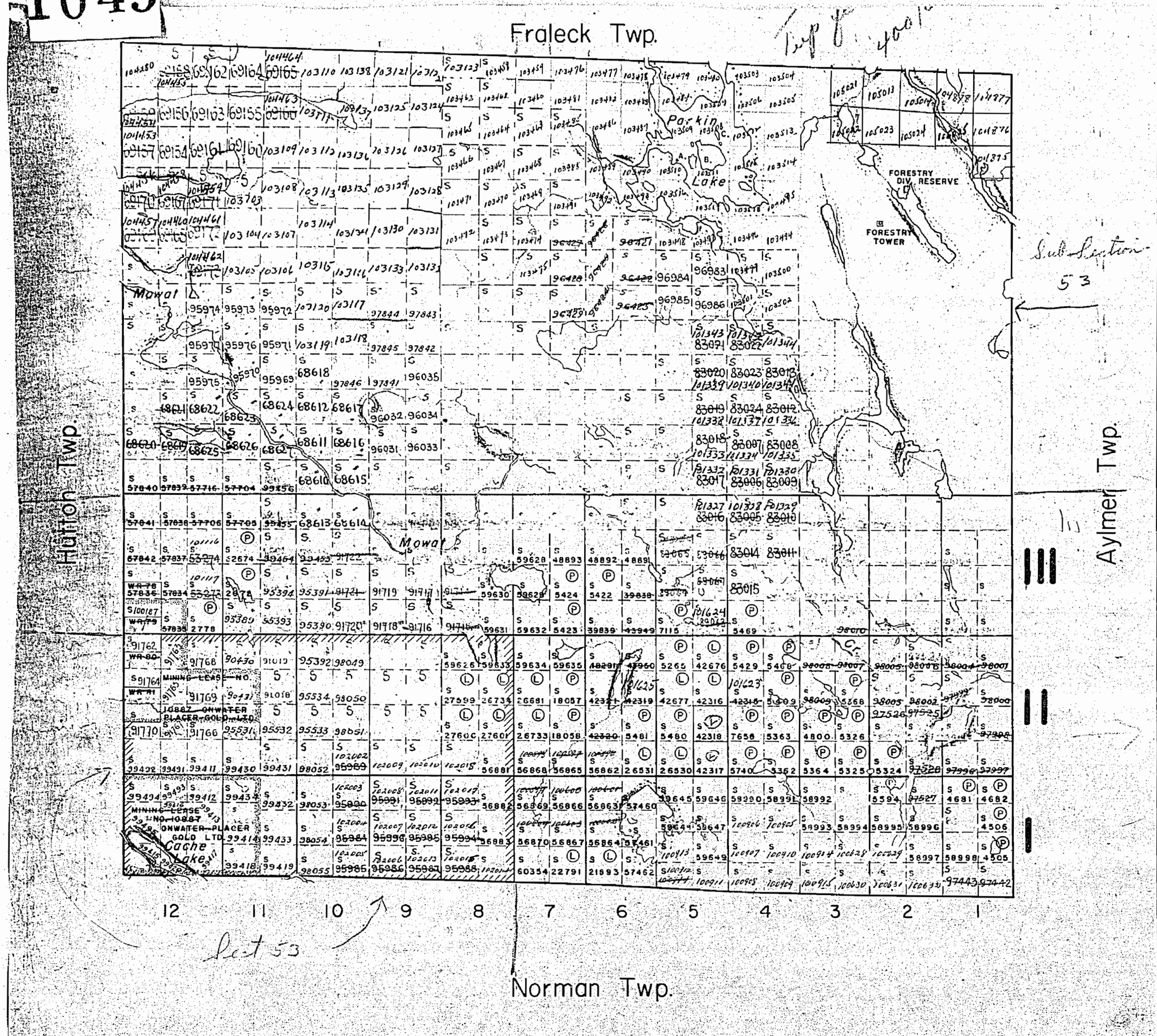

THE TOWNSHIP OF

PARKIN

DISTRICT OF SUDBURY

SUDBURY MINING DIVISION

SCALE: 1-INCH = 40 CHAINS

LEGEND

PATENTED LAND	Ⓟ
CROWN LAND SALE	C.S.
LEASES	Ⓛ
LOCATED LAND	Loc.
LICENSE OF OCCUPATION	L.O.
MINING RIGHTS ONLY	M.R.O.
SURFACE RIGHTS ONLY	S.R.O.
ROADS	
IMPROVED ROADS	
KING'S HIGHWAYS	
RAILWAYS	
POWER LINES	
MARSH OR MUSKEG	
MINES	

NOTES

IN AREA MARKED THUS STAKING ALLOWED AS IN UNSUBDIVIDED TWP. SECTION 53 MINING ACT.

SURVEYS PERFORMED HENCEFORTH WITHIN CONS 4, 5, AND 6 OF THE FORMER SUBDIVISION OF PARKIN, SHALL BE THE SAME AS UNSUBDIVIDED TWPS.

(Wanapitei Provincial Forest) W.P.F.

400 Rsrd. to Dept of L. [illegible]

Notice of Determination on Mining Lease #10887 Sept. 25/57 See twp. file for Hutton twp.

M. 1049

PLAN NO.-

DEPARTMENT OF MINES
— ONTARIO —

1049

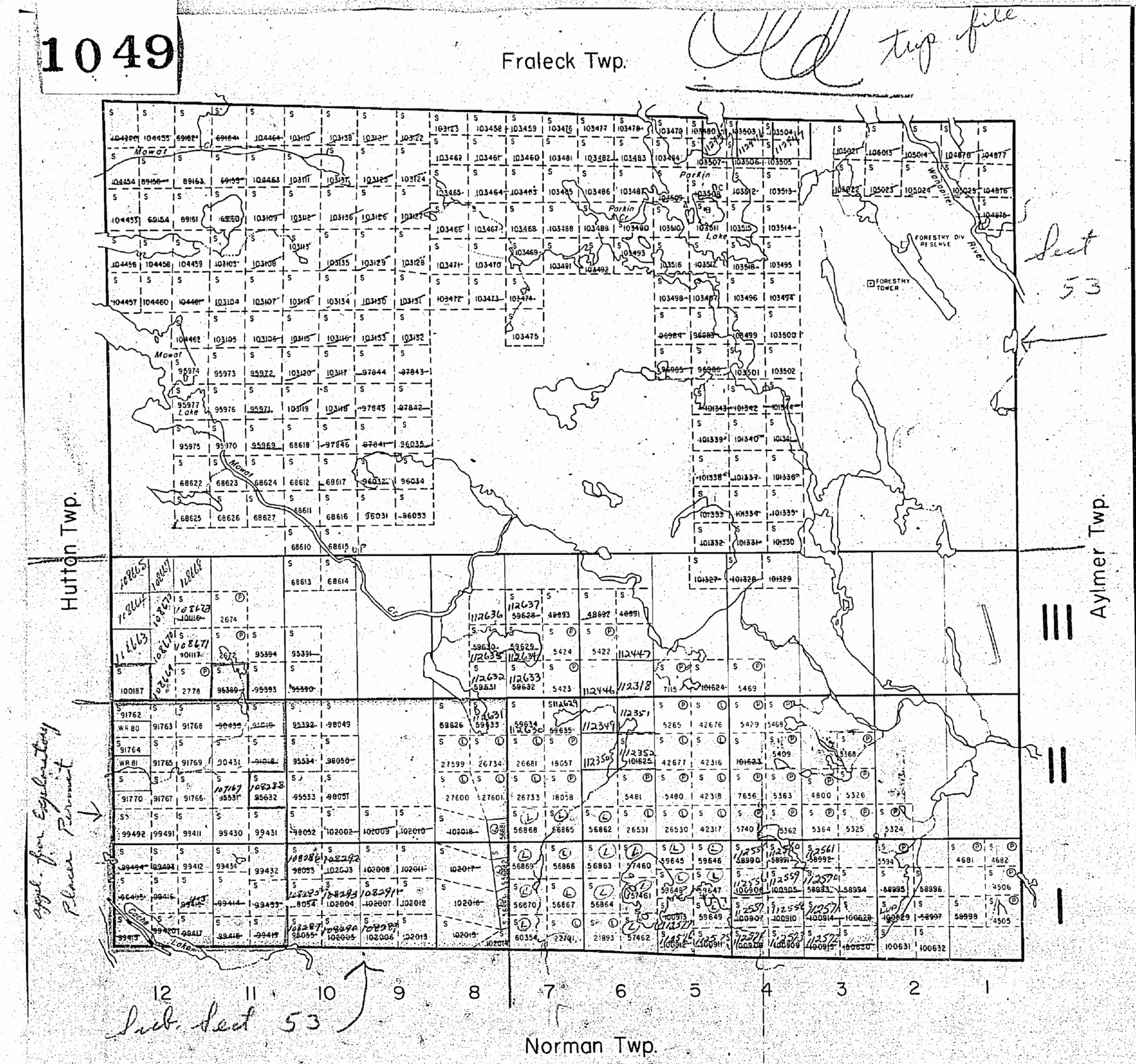

Sect 53

Sub. Sect 53

THE TOWNSHIP OF PARKIN

DISTRICT OF SUDBURY

SUDBURY MINING DIVISION

SCALE: 1-INCH=40 CHAINS

LEGEND

PATENTED LAND	Ⓟ
CROWN LAND SALE	C.S.
LEASES	Ⓛ
LOCATED LAND	Loc.
LICENSE OF OCCUPATION	L.O.
MINING RIGHTS ONLY	M.R.O.
SURFACE RIGHTS ONLY	S.R.O.
ROADS	
IMPROVED ROADS	
KING'S HIGHWAYS	
RAILWAYS	
POWER LINES	
MARSH OR MUSKEG	
MINES	
CANCELLED	C.

NOTES

400' Reserve around all lakes & rivers to Dept. of Lands & Forests.

This Twp. Lies Within The Wanapitei Provincial Forest.

Subdivisions for concessions 4, 5 & 6, — annulled. See file 139667.

In area marked thus ▨ staking allowed as in unsubdivided Twp. Section 53 Mining Act.

SUDBURY RECEIVED FEB 5 1958 MINING DIVISION

PLAN NO.- M.1049

DEPARTMENT OF MINES

— ONTARIO —

1049

Fraleck Twp.

Hutton Twp.

Aylmer Twp.

Norman Twp.

Mowat Cr.

Parkin Lake

Wanapitei River

FORESTRY TOWER

SUB SECT 53

12 11 10 9 8 7 6 5 4 3 2 1

THE TOWNSHIP OF PARKIN

DISTRICT OF SUDBURY

SUDBURY MINING DIVISION

SCALE: 1-INCH=40 CHAINS

LEGEND

PATENTED LAND	(P)
CROWN LAND SALE	C.S.
LEASES	(L)
LOCATED LAND	Loc.
LICENSE OF OCCUPATION	L.O.
MINING RIGHTS ONLY	M.R.O.
SURFACE RIGHTS ONLY	S.R.O.
ROADS	
IMPROVED ROADS	
KING'S HIGHWAYS	
RAILWAYS	
POWER LINES	
MARSH OR MUSKEG	
MINES	
CANCELLED	C.

NOTES

400' Reserve around all lakes & rivers to Dept. of Lands & Forests.

This Twp. Lies Within The Wanapitei Provincial Forest.

Subdivisions for concessions 4, 5 & 6 annulled. See file 139667.

In area marked thus ////// staking allowed as in unsubdivided Twp. Section 53 Mining Act.

Staking may be carried out for any other mineral other than alluvial mineral under sec. 36(d) of the Mining Act shown thus: ~~XXXXXX~~

Now Covered By Mg. Lease 13544, Placer Only.

PLAN NO. M.1049

DEPARTMENT OF MINES

— ONTARIO —

1049

Fraleck Twp.

Old

Hutton Twp.

Aylmer Twp.

Norman Twp.

Mowat

Mowat Cr.

Parkin

Parkin Cr.

Lake

Wanapitei River

FORESTRY DIV RESERVE

FORESTRY TOWER

H.E.P.C. Line

12 11 10 9 8 7 6 5 4 3 2 1

THE TOWNSHIP OF PARKIN

DISTRICT OF SUDBURY

SUDBURY MINING DIVISION

SCALE: 1-INCH=40 CHAINS

LEGEND

PATENTED LAND	(P)
CROWN LAND SALE	C.S.
LEASES	(L)
LOCATED LAND	Loc.
LICENSE OF OCCUPATION	L.O.
MINING RIGHTS ONLY	M.R.O.
SURFACE RIGHTS ONLY	S.R.O.
ROADS	
IMPROVED ROADS	
KING'S HIGHWAYS	
RAILWAYS	
POWER LINES	
MARSH OR MUSKEG	
MINES	
CANCELLED	C.

NOTES

400' surface rights reservation around all lakes and rivers.

This Twp. Lies Within The Wanapitei Provincial Forest.

Subdivisions for concessions 4, 5 & 6, — annulled. See file 139667.

In area marked thus ////// staking allowed as in unsubdivided Twp. Section 53 Mining Act.

Staking may be carried out for any other mineral than the alluvial minerals under Sec. 36(d) of the Mining Act shown thus .....
Now covered by Mg. Lease 13544, Placer Only.

PLAN NO.- M.1049

DEPARTMENT OF MINES
— ONTARIO —

1049

Fraleck Twp.

Hutton Twp.

Aylmer Twp.

Norman Twp.

THE TOWNSHIP OF PARKIN

DISTRICT OF SUDBURY

SUDBURY MINING DIVISION

SCALE: 1-INCH=40 CHAINS

LEGEND

PATENTED LAND	Ⓟ
CROWN LAND SALE	C.S.
LEASES	Ⓛ
LOCATED LAND	Loc.
LICENSE OF OCCUPATION	L.O.
MINING RIGHTS ONLY	M.R.O.
SURFACE RIGHTS ONLY	S.R.O.
ROADS	
IMPROVED ROADS	
KING'S HIGHWAYS	
RAILWAYS	
POWER LINES	
MARSH OR MUSKEG	
MINES	
CANCELLED	C.

NOTES

400' surface rights reservation around all lakes and rivers.

This Twp. Lies Within The Wanapitei Provincial Forest.

Subdivisions for concessions 4, 5 & 6, — annulled. See file 139667.

In area marked thus ////// staking allowed as in unsubdivided Twp. Section 53 Mining Act.

PLAN NO. M.1049

DEPARTMENT OF MINES

— ONTARIO —

1049

Fraleck Twp.

Hutton Twp.

Aylmer Twp.

Norman Twp.

THE TOWNSHIP OF PARKIN

DISTRICT OF SUDBURY

SUDBURY MINING DIVISION

SCALE: 1-INCH=40 CHAINS

LEGEND

PATENTED LAND	(P)
CROWN LAND SALE	C.S.
LEASES	(L)
LOCATED LAND	Loc.
LICENSE OF OCCUPATION	L.O.
MINING RIGHTS ONLY	M.R.O.
SURFACE RIGHTS ONLY	S.R.O.
ROADS	
IMPROVED ROADS	
KING'S HIGHWAYS	
RAILWAYS	
POWER LINES	
MARSH OR MUSKEG	
MINES	
CANCELLED	C.

NOTES

[illegible] surface rights reservation around all lakes and rivers

This Twp. Lies Within The Wanapitei Provincial Forest.

Subdivisions for concessions 4, 5 & 6, — annulled. See file 139667.

In area marked thus ////// staking allowed as in unsubdivided Twp. Section 53 Mining Act.

PLAN NO.- M.1049

DEPARTMENT OF MINES

— ONTARIO —

1049

Fraleck Twp.

Hutton Twp.

Aylmer Twp.

Norman Twp.

12 11 10 9 8 7 6 5 4 3 2 1

THE TOWNSHIP OF PARKIN

DISTRICT OF SUDBURY

SUDBURY MINING DIVISION

SCALE: 1-INCH=40 CHAINS

LEGEND

PATENTED LAND	(P)
CROWN LAND SALE	C.S.
LEASES	(L)
LOCATED LAND	Loc.
LICENSE OF OCCUPATION	L.O.
MINING RIGHTS ONLY	M.R.O.
SURFACE RIGHTS ONLY	S.R.O.
ROADS	
IMPROVED ROADS	
KING'S HIGHWAYS	
RAILWAYS	
POWER LINES	
MARSH OR MUSKEG	
MINES	
CANCELLED	C.

NOTES

All surface rights reservation around all lakes and rivers

This Twp. Lies Within The Wanapitei Provincial Forest.

Subdivisions for concessions 4, 5 & 6, — annulled. See file 139667.

In area marked thus ////// staking allowed as in unsubdivided Twp. Section 53 Mining Act.

PLAN NO.- M.1049

DEPARTMENT OF MINES

— ONTARIO —

1049

Fraleck Twp.

Hutton Twp.

Aylmer Twp.

Norman Twp.

12 11 10 9 8 7 6 5 4 3 2 1

THE TOWNSHIP OF PARKIN

DISTRICT OF SUDBURY

SUDBURY MINING DIVISION

SCALE: 1-INCH=40 CHAINS

LEGEND

PATENTED LAND	(P)
CROWN LAND SALE	C.S.
LEASES	(L)
LOCATED LAND	Loc.
LICENSE OF OCCUPATION	L.O.
MINING RIGHTS ONLY	M.R.O.
SURFACE RIGHTS ONLY	S.R.O.
ROADS	
IMPROVED ROADS	
KING'S HIGHWAYS	
RAILWAYS	
POWER LINES	
MARSH OR MUSKEG	
MINES	
CANCELLED	C.

NOTES

400' surface rights reservation around all lakes and rivers.

This Twp. Lies Within The Wanapitei Provincial Forest.

Subdivisions for concessions 4, 5 & 6, annulled. See file 139667.

In area marked thus ////// staking allowed as in unsubdivided Twp: Section 53 Mining Act.

PLAN NO.- M.1049

DEPARTMENT OF MINES

ONTARIO

1049

Fraleck Twp.

Hutton Twp.

Aylmer Twp.

Norman Twp.

12 11 10 9 8 7 6 5 4 3 2 1

Mowat

Parkin Cr.

Parkin Lake

FORESTRY TOWER

FORESTRY DIV RESERVE

Gecha Lake

THE TOWNSHIP OF

PARKIN

DISTRICT OF SUDBURY

SUDBURY MINING DIVISION

SCALE: 1-INCH=40 CHAINS

LEGEND

PATENTED LAND	P C.S.
CROWN LAND SALE	L Loc.
LEASES	L.O.
LOCATED LAND	M.R.O.
LICENSE OF OCCUPATION	S.R.O.
MINING RIGHTS ONLY	
SURFACE RIGHTS ONLY	
ROADS	
IMPROVED ROADS	
KING'S HIGHWAYS	
RAILWAYS	
POWER LINES	
MARSH OR MUSKEG	
MINES	
CANCELLED	C.

NOTES

400' surface rights reservation around all lakes and rivers.

This Twp. Lies Within The Wanapitei Provincial Forest.

Subdivisions for concessions 4, 5 & 6, annulled. See file 139667.

In area marked thus ////// staking allowed as in unsubdivided Twp. Section 53 Mining Act.

PLAN NO. M.1049

DEPARTMENT OF MINES

ONTARIO

1049

SUDBURY MINING DIV.
RECEIVED
AUG 5 -1969
AM 7 8 9 10 11 12 1 2 3 4 5 6 PM

Fraleck Twp.

Hutton Twp.

Aylmer Twp.

Norman Twp.

12 11 10 9 8 7 6 5 4 3 2 1

Mowat

Parkin Cr.

Parkin Lake

Wanapitei River

FORESTRY RESERVE

FORESTRY TOWER

Crutch Lake

THE TOWNSHIP OF PARKIN

DISTRICT OF SUDBURY

SUDBURY MINING DIVISION

SCALE: 1-INCH=40 CHAINS

LEGEND

PATENTED LAND	(P)
CROWN LAND SALE	C.S.
LEASES	(L)
LOCATED LAND	Loc.
LICENSE OF OCCUPATION	L.O.
MINING RIGHTS ONLY	M.R.O.
SURFACE RIGHTS ONLY	S.R.O.
ROADS	
IMPROVED ROADS	
KING'S HIGHWAYS	
RAILWAYS	
POWER LINES	
MARSH OR MUSKEG	
MINES	C.
CANCELLED	

NOTES

400' surface rights reservation around all lakes and rivers.

This Twp. Lies Within The Wanapitei Provincial Forest.

Subdivisions for concessions 4, 5 & 6 annulled. See file 139667.

In area marked thus //// staking allowed as in unsubdivided Twp. Section 53 Mining Act.

PLAN NO. M.1049

DEPARTMENT OF MINES
— ONTARIO —

1049

OLD

Filed Oct 10/72

Fraleck Twp. M-816

Hutton Twp. M-944

Aylmer Twp. M-641

Norman Twp. M-1027

12 11 10 9 8 7 6 5 4 3 2 1

THE TOWNSHIP OF PARKIN

DISTRICT OF SUDBURY

SUDBURY MINING DIVISION

SCALE: 1-INCH=40 CHAINS

LEGEND

PATENTED LAND	(P)
CROWN LAND SALE	C.S.
LEASES	(L)
LOCATED LAND	Loc.
LICENSE OF OCCUPATION	L.O.
MINING RIGHTS ONLY	M.R.O.
SURFACE RIGHTS ONLY	S.R.O.
ROADS	
IMPROVED ROADS	
KING'S HIGHWAYS	
RAILWAYS	
POWER LINES	
MARSH OR MUSKEG	
MINES	
CANCELLED	C.

NOTES

400' Surface rights reservation along the shores of all lakes & rivers

This Twp. Lies Within The Wanapitei Provincial Forest.

Subdivisions for concessions 4, 5 & 6, — annulled. See file 139667.

In area marked thus ////// staking allowed as, in unsubdivided Twp. Section ~~53~~ 54 Mining Act. 1970

PLAN NO. M.1049

DEPARTMENT OF MINES

— ONTARIO —

1049

Fraleck Twp. M-813

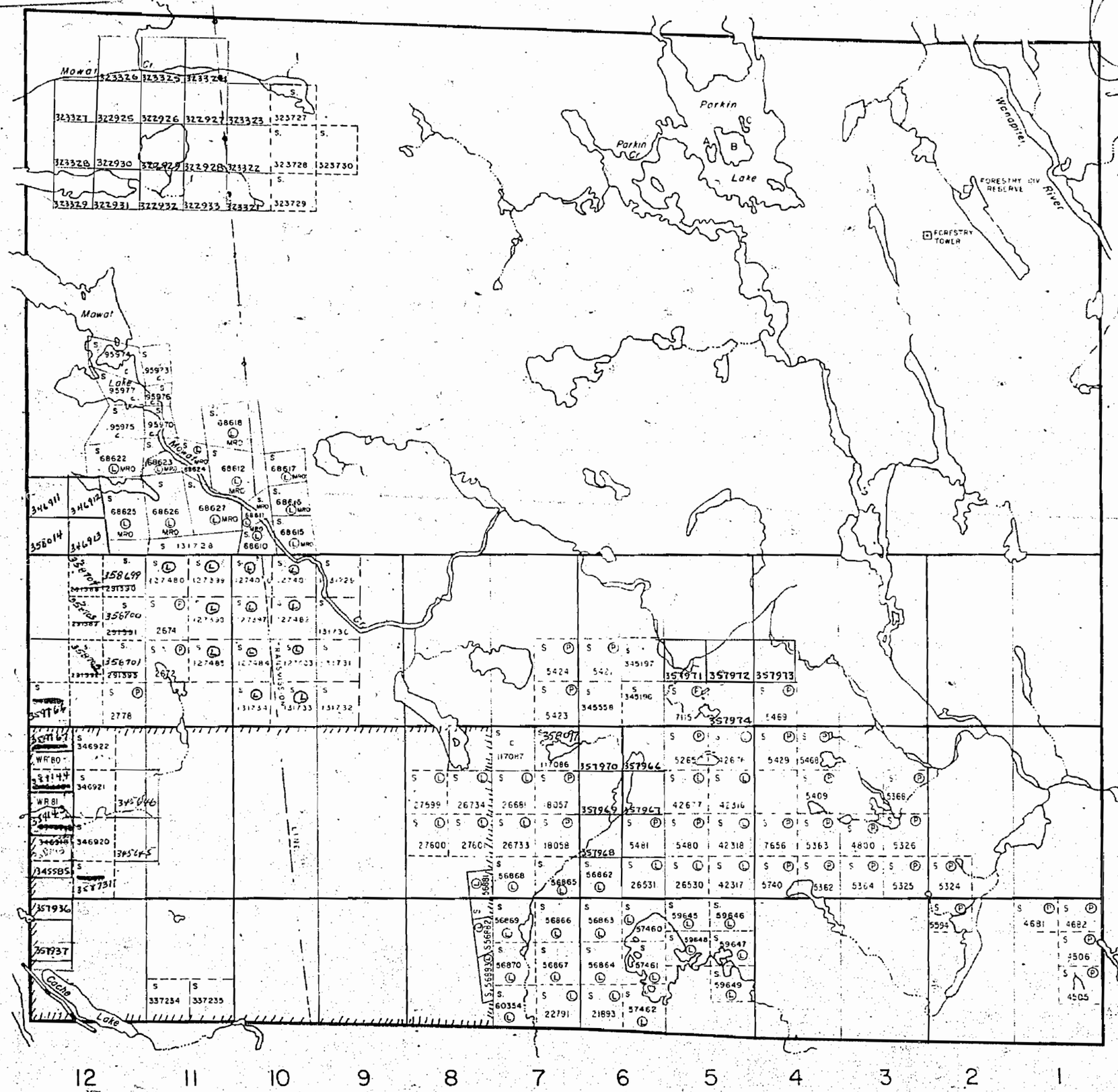

Hutton Twp. M-944

Aylmer Twp. M-641

Norman Twp. M-1027

THE TOWNSHIP OF PARKIN

DISTRICT OF SUDBURY

SUDBURY MINING DIVISION

SCALE: 1-INCH=40 CHAINS

LEGEND

PATENTED LAND	Ⓟ
CROWN LAND SALE	C.S.
LEASES	Ⓛ
LOCATED LAND	Loc.
LICENSE OF OCCUPATION	L.O.
MINING RIGHTS ONLY	M.R.O.
SURFACE RIGHTS ONLY	S.R.O.
ROADS	
IMPROVED ROADS	
KING'S HIGHWAYS	
RAILWAYS	
POWER LINES	
MARSH OR MUSKEG	
MINES	
CANCELLED	C.

NOTES

400 [illegible]

This Twp. Lies Within The Wanapitei Provincial Forest.

Subdivisions for concessions 4, 5 & 6, — annulled. See file 139667.

In area marked thus ---- staking allowed as in unsubdivided Twp. Section ~~53~~ 54 Mining Act.

SUDBURY RECEIVED OCT 10 1972 7,8,9,10,11,12,1,2,3,4,5,6

PLAN NO.- M.1049

ONTARIO DEPARTMENT OF MINES AND NORTHERN AFFAIRS

1049

Fraleck Twp. M-813

Hutton Twp. M-944

Aylmer Twp. M-641

Norman Twp. M-1027

12 11 10 9 8 7 6 5 4 3 2 1

THE TOWNSHIP OF

PARKIN

DISTRICT OF SUDBURY

SUDBURY MINING DIVISION

SCALE: 1-INCH=40 CHAINS

LEGEND

PATENTED LAND	(P)
CROWN LAND SALE	C.S.
LEASES	(L)
LOCATED LAND	Loc.
LICENSE OF OCCUPATION	L.O.
MINING RIGHTS ONLY	M.R.O.
SURFACE RIGHTS ONLY	S.R.O.
ROADS	
IMPROVED ROADS	
KING'S HIGHWAYS	
RAILWAYS	
POWER LINES	
MARSH OR MUSKEG	
MINES	
CANCELLED	C.

NOTES

[illegible] rights reserved [illegible]

This Twp. Lies Within The Wanapitei Provincial Forest.

Subdivisions for concessions 4, 5 & 6, — annulled. See file 139667.

In area marked thus [illegible] staking allowed as in unsubdivided Twp. Section 53 Mining Act.

SEP 7 1973

PARKIN

PLAN NO.- M.1049

MINISTRY OF NATURAL RESOURCES

SURVEYS AND MAPPING BRANCH

Fraleck Twp. M. 816

Hutton Twp. M.944

Aylmer Twp. M.641

Norman Twp. M. 1027

THE TOWNSHIP OF

PARKIN

DISTRICT OF SUDBURY

SUDBURY MINING DIVISION

SCALE: 1-INCH=40 CHAINS

LEGEND

PATENTED LAND	P
CROWN LAND SALE	C.S.
LEASES	L
LOCATED LAND	Loc.
LICENSE OF OCCUPATION	L.O.
MINING RIGHTS ONLY	M.R.O.
SURFACE RIGHTS ONLY	S.R.O.
ROADS	
IMPROVED ROADS	
KING'S HIGHWAYS	
RAILWAYS	
POWER LINES	
MARSH OR MUSKEG	
MINES	
CANCELLED	C.

NOTES

400' surface rights reservation along the shores of all lakes and rivers.

This Twp. Lies Within The Wanapitei Provincial Forest.

Subdivisions for concessions 4, 5 & 6, — annulled. See file 139667.

In area marked thus ////// staking allowed as in unsubdivided Twp. Section 53 Mining Act.

DATE OF ISSUE APR 8 1975

PARKIN

PLAN NO.- M.1049

ONTARIO
MINISTRY OF NATURAL RESOURCES
SURVEYS AND MAPPING BRANCH

OFFICE USE ONLY

Fraleck Twp. M. 816

Hutton Twp. M.944

Aylmer Twp. M.641

Norman Twp. M. 1027

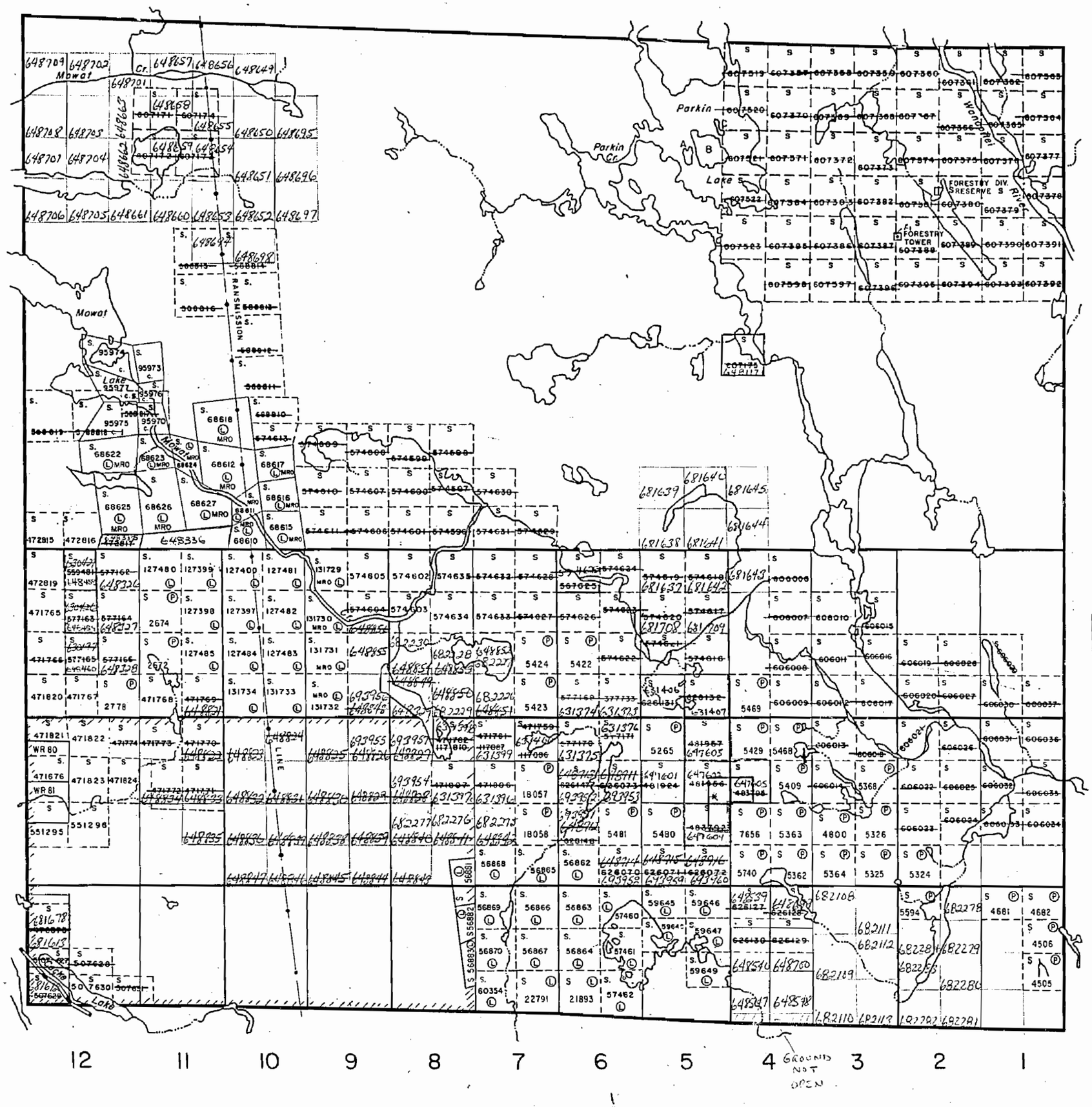

THE TOWNSHIP OF PARKIN

DISTRICT OF SUDBURY

SUDBURY MINING DIVISION

SCALE: 1-INCH=40 CHAINS

LEGEND

PATENTED LAND	P
CROWN LAND SALE	C.S.
LEASES	L
LOCATED LAND	Loc.
LICENSE OF OCCUPATION	L.O.
MINING RIGHTS ONLY	M.R.O.
SURFACE RIGHTS ONLY	S.R.O.
ROADS	
IMPROVED ROADS	
KING'S HIGHWAYS	
RAILWAYS	
POWER LINES	
MARSH OR MUSKEG	
MINES	
CANCELLED	C.

NOTES

400' surface rights reservation along the shores of all lakes and rivers.

This Twp. Lies Within The Wanapitei Provincial Forest.

Subdivisions for concessions 4, 5 & 6, — annulled. See file 139667.

In area marked thus ////// staking allowed as in unsubdivided Twp. Section 53 Mining Act.

* O.P. # 16789 1982/83 See Parkin Land Use File.
R1 = SR & MC WITHDRAWN - 20.7/83.

DATE OF ISSUE
(~~AUG 31 1961~~)
Ministry of Natural Resources
TORONTO

PLAN NO.- M.1049

ONTARIO
MINISTRY OF NATURAL RESOURCES
SURVEYS AND MAPPING BRANCH

1049

FRALECK

THE TOWNSHIP OF PARKIN

(WANAPITEI PROVINCIAL FOREST)

DISTRICT OF SUDBURY

SUDBURY MINING DIVISION

SCALE: 1 INCH TO 40 CHAINS

LEGEND

PATENTED LAND (P)
CROWN LAND SALE (S)
LICENSE OF OCCUPATION
LOCATED LAND (L)
MINING LEASE
O.F.B. TOWER SITE
ROADS

NOTES

IN AREA MARKED THUS ▨ STAKING ALLOWED AS IN UNSUBDIVIDED TWPS SECTION 52a MINING ACT.

PARKIN LAKE

MOWAT LAKE

MOWAT CR.

O.F.B.

HUTTON

AYLMER

NORMAN

VI V IV III II I

12 11 10 9 8 7 6 5 4 3 2 1

M.1049

DEPARTMENT OF MINES
—ONTARIO—

1049

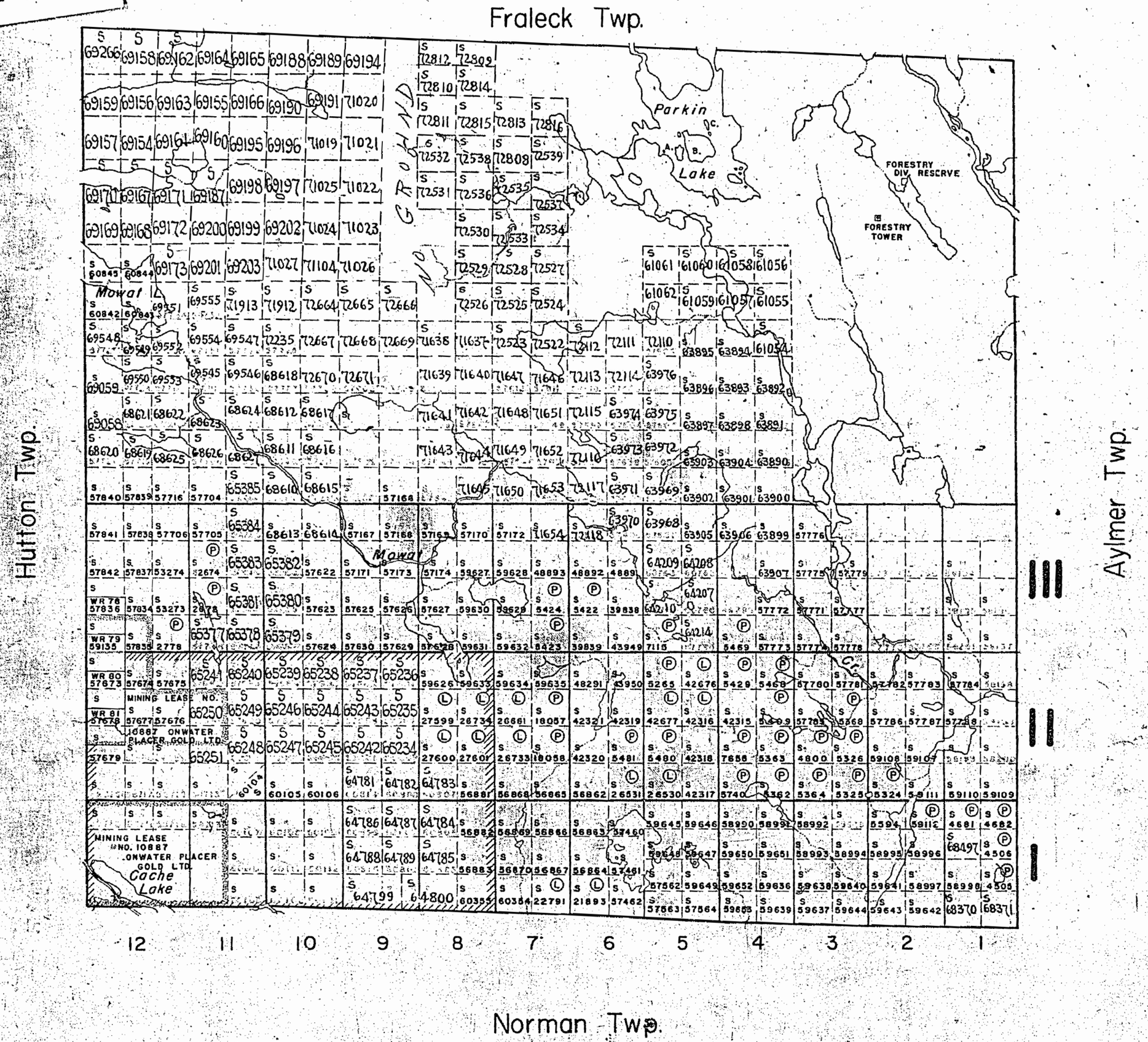

THE TOWNSHIP OF

PARKIN

DISTRICT OF SUDBURY

SUDBURY MINING DIVISION

SCALE: 1-INCH = 40 CHAINS

LEGEND

PATENTED LAND	Ⓟ
CROWN LAND SALE	C.S.
LEASES	Ⓛ
LOCATED LAND	Loc.
LICENSE OF OCCUPATION	L.O.
MINING RIGHTS ONLY	M.R.O.
SURFACE RIGHTS ONLY	S.R.O.
ROADS	
IMPROVED ROADS	
KING'S HIGHWAYS	
RAILWAYS	
POWER LINES	
MARSH OR MUSKEG	
MINES	

NOTES

IN AREA MARKED THUS STAKING ALLOWED AS IN UNSUBDIVIDED TWP. SECTION 53 MINING ACT.

SURVEYS PERFORMED HENCEFORTH WITHIN CONS. 4.5. AND 6 OF THE FORMER SUBDIVISION OF PARKIN, SHALL BE THE SAME AS UNSUBDIVIDED TWPS.

(Wanapitei Provincial Forest)

M.1049

PLAN NO.- S.409

DEPARTMENT OF MINES
— ONTARIO —

Fraleck Twp. M. 816

Hutton Twp. M.944

Aylmer, Twp. M.641

Norman Twp. M. 1027

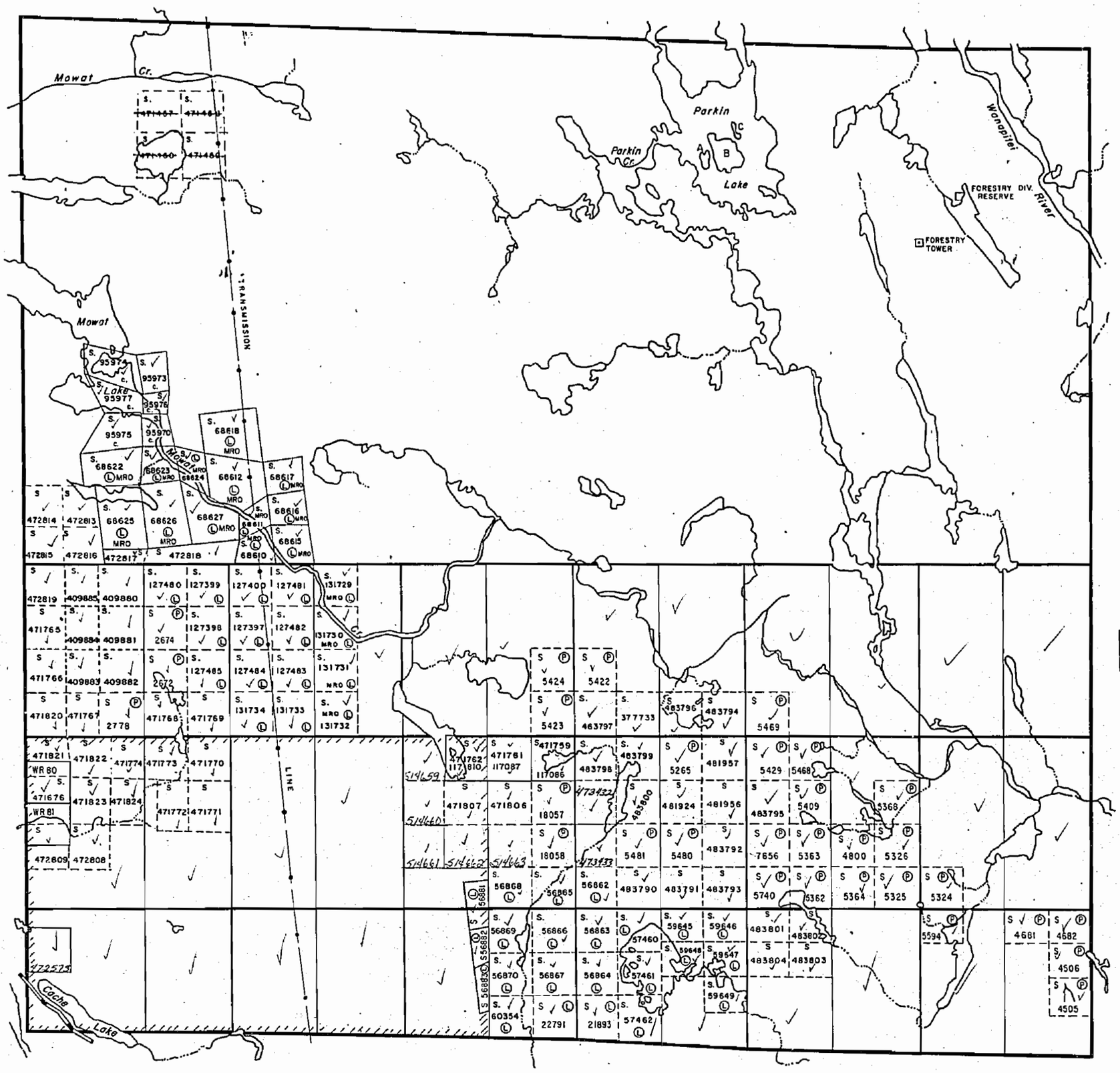

THE TOWNSHIP OF

PARKIN

DISTRICT OF SUDBURY

SUDBURY MINING DIVISION

SCALE: 1-INCH=40 CHAINS

LEGEND

PATENTED LAND	(P)
CROWN LAND SALE	C.S.
LEASES	(L)
LOCATED LAND	Loc.
LICENSE OF OCCUPATION	L.O.
MINING RIGHTS ONLY	M.R.O.
SURFACE RIGHTS ONLY	S.R.O.
ROADS	
IMPROVED ROADS	
KING'S HIGHWAYS	
RAILWAYS	
POWER LINES	
MARSH OR MUSKEG	
MINES	
CANCELLED	C.

NOTES

400' surface rights reservation along the shores of all lakes and rivers.

This Twp. Lies Within The Wanapitei Provincial Forest.

Subdivisions for concessions 4, 5 & 6, — annulled. See file 139667.

In area marked thus ////// staking allowed as in unsubdivided Twp. Section 53 Mining Act.

DATE OF ISSUE JUN 2 1978

PARKIN

PLAN NO.- M.1049

ONTARIO

MINISTRY OF NATURAL RESOURCES

SURVEYS AND MAPPING BRANCH

1049

FRALECK

THE TOWNSHIP OF PARKIN

(WANAPITEI PROVINCIAL FOREST)

DISTRICT OF SUDBURY

SUDBURY MINING DIVISION

SCALE: 1 INCH TO 40 CHAINS

LEGEND

PATENTED LAND (P)
CROWN LAND SALE (S)
LICENSE OF OCCUPATION (L.O.)
LOCATED LAND (Loc. L)
MINING LEASE (M)
O.F.B. TOWER SITE (O)
ROADS

NOTES

IN AREA MARKED THUS ▨ STAKING ALLOWED AS IN UNSUBDIVIDED TWPS SECTION 52a MINING ACT.

PARKIN LAKE

MOWAT LAKE

MOWAT CR.

WANAPITEI R.

O.F.B.

HUTTON

AYLMER

NORMAN

VI V IV III II I

12 11 10 9 8 7 6 5 4 3 2 1

M.1049

DEPARTMENT OF MINES
—ONTARIO—

1049

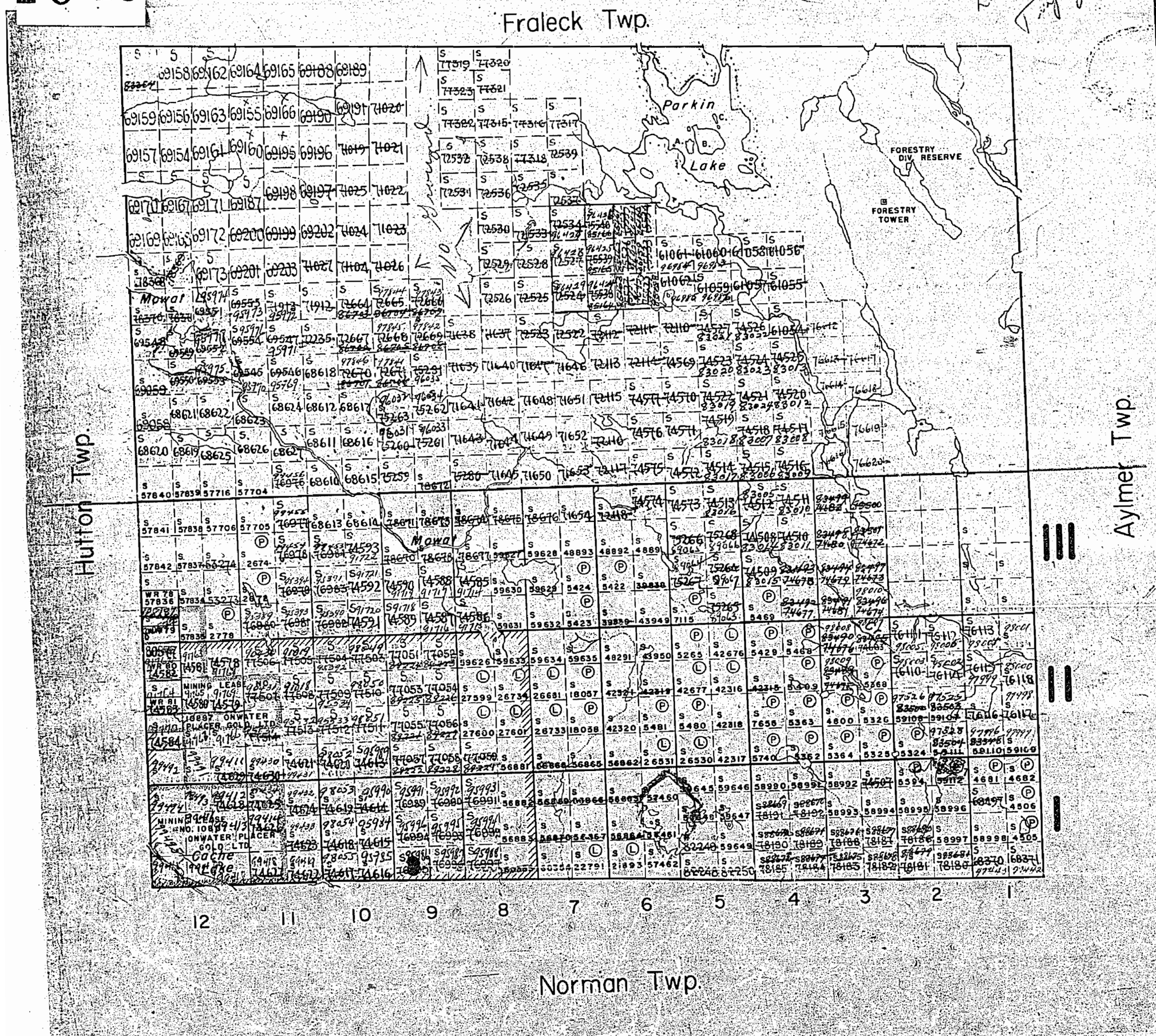

THE TOWNSHIP OF

PARKIN

DISTRICT OF SUDBURY

SUDBURY MINING DIVISION

SCALE: 1-INCH = 40 CHAINS

LEGEND

PATENTED LAND	P
CROWN LAND SALE	C.S.
LEASES	L
LOCATED LAND	Loc.
LICENSE OF OCCUPATION	L.O.
MINING RIGHTS ONLY	M.R.O.
SURFACE RIGHTS ONLY	S.R.O.
ROADS	
IMPROVED ROADS	
KING'S HIGHWAYS	
RAILWAYS	
POWER LINES	
MARSH OR MUSKEG	
MINES	

NOTES

IN AREA MARKED THUS STAKING ALLOWED AS IN UNSUBDIVIDED TWP. SECTION 65 MINING ACT.

SURVEYS PERFORMED HENCEFORTH WITHIN CONS. 4.5. AND 6 OF THE FORMER SUBDIVISION OF PARKIN, SHALL BE THE SAME AS UNSUBDIVIDED TWPS.

(Wanapitei Provincial Forest)

400' Rsrd. to Dept. of L.&F. shown

M.1049

PLAN NO.-

DEPARTMENT OF MINES
— ONTARIO —

OFFICE USE ONLY

Fraleck Twp. M. 816

Hutton Twp. M.944

Aylmer Twp. M.641

Norman Twp. M. 1027

12 11 10 9 8 7 6 5 4 3 2 1

THE TOWNSHIP OF PARKIN

DISTRICT OF SUDBURY

SUDBURY MINING DIVISION

SCALE: 1-INCH=40 CHAINS

LEGEND

PATENTED LAND	(P)
CROWN LAND SALE	C.S.
LEASES	(L)
LOCATED LAND	Loc.
LICENSE OF OCCUPATION	L.O.
MINING RIGHTS ONLY	M.R.O.
SURFACE RIGHTS ONLY	S.R.O.
ROADS	
IMPROVED ROADS	
KING'S HIGHWAYS	
RAILWAYS	
POWER LINES	
MARSH OR MUSKEG	
MINES	
CANCELLED	C.

NOTES

400' surface rights reservation along the shores of all lakes and rivers.

This Twp. Lies Within The Wanapitei Provincial Forest.

Subdivisions for concessions 4, 5 & 6, — annulled. See file 139667.

In area marked thus ////// staking allowed as in unsubdivided Twp. Section 53 Mining Act.

DATE OF ISSUE NOV 26 1979

PARKIN

PLAN NO.- M.1049

ONTARIO

MINISTRY OF NATURAL RESOURCES

SURVEYS AND MAPPING BRANCH

Fraleck Twp. M. 816

Hutton Twp. M.944

Aylmer Twp. M.641

Norman Twp. M. 1027

Mowat Cr.

Mowat

Mowat Lake

Parkin

Parkin Cr.

Parkin Lake

Wanapitei River

FORESTRY DIV. RESERVE

FORESTRY TOWER

TRANSMISSION

12 11 10 9 8 7 6 5 4 3 2 1

THE TOWNSHIP OF PARKIN

DISTRICT OF SUDBURY

SUDBURY MINING DIVISION

SCALE: 1-INCH=40 CHAINS

LEGEND

PATENTED LAND	P
CROWN LAND SALE	C.S.
LEASES	L
LOCATED LAND	Loc.
LICENSE OF OCCUPATION	L.O.
MINING RIGHTS ONLY	M.R.O.
SURFACE RIGHTS ONLY	S.R.O.
ROADS	
IMPROVED ROADS	
KING'S HIGHWAYS	
RAILWAYS	
POWER LINES	
MARSH OR MUSKEG	
MINES	
CANCELLED	C.
QUARRY PERMIT — G	

NOTES

400' surface rights reservation along the shores of all lakes and rivers.

This Twp. Lies Within The Wanapitei Provincial Forest.

Subdivisions for concessions 4, 5 & 6, — annulled. See file 139667.

In area marked thus ////// staking allowed as in unsubdivided Twp. Section 53 Mining Act.

AREAS WITHDRAWN FROM DISPOSITION

M.R.O. – MINING RIGHTS ONLY

S.R.O. – SURFACE RIGHTS ONLY

M.+S. – MINING AND SURFACE RIGHTS

	Description	Order No.	Date	Disposition	File
R	SEC. 36/80	W.7/83	7/4/83	M.&S.	188539

NW¼ of S½ of Lot 11, Con 3 OPEN FOR STAKING (S.2678). (SEE ONT. GAZETTE DATED MAY 7/83).

* IN SERVICE 19830501 – JCM

PLAN NO.- M.1049

ONTARIO

MINISTRY OF NATURAL RESOURCES

SURVEYS AND MAPPING BRANCH

ZONE 17

FRASER TOWNSHIP

PARKIN TOWNSHIP

NURSE TOWNSHIP

MAY-MEE TOWNSHIP

S 1166455 (R2)

1179549

1197291

1197293

1214502

S 1211012

1179474

1179226

1179227

Parkin Lake

Dean Lake

Fisher Lake

Irving Lake

Slash Lake

Beaver Dam

Beaver Dams

Creek

Marlin Creek

Ministry of Natural Resources

PUT INTO SERVICE MARCH 18, 1994

4

PLAN

M 2915

TOWNSHIP

PARKIN

M.N.R. ADMINISTRATIVE DISTRICT

SUDBURY

MINING DIVISION

SUDBURY

LAND TITLES/REGISTRY DIVISION

SUDBURY

Scale 1:20 000

0 1000 2000 Metres

0 1000 2000 3000 4000 5000 6000 7000 8000 Feet

Contour interval 10 metres

AREAS WITHDRAWN FROM DISPOSITION

MRO - Mining Rights Only

SRO - Surface Rights Only

MSR - Mining and Surface Rights

	Description	Order No.	Date	Disposition	File
R	SEC. 35/80	W37/83	7/4/83	M+S	195039
R2	SEC. 35	W-S-23/98	29/6/98	M+S	195150

SYMBOLS

Boundary
- Township, Meridian, Baseline
- Road allowance: surveyed
- shoreline
- Lot/concession: surveyed
- unsurveyed
- Parcel: surveyed
- unsurveyed
- Right-of-way: road
- railway
- utility
- Reservation
- Slide, Pit, Pile
- Contour
- Interpolated
- Approximate
- Depression
- Triangulation (trade-in-kind)
- Flooded land
- Water body name
- Pipeline (gas, oil, etc.)
- Railway; single track
- double track
- abandoned
- Road; highway, county, township
- access
- winter trail
- Transmission line
- Shoreline feature

DISPOSITION OF CROWN LANDS

Patent
- Surface & Mining Rights
- Surface Rights Only
- Mining Rights Only

Lease
- Surface & Mining Rights
- Surface Rights Only
- Mining Rights Only

Location of Settlement Area
- Sand and Gravel
- Reservation
- Quarry
- Placer Claim PC

THE INFORMATION THAT APPEARS ON THIS MAP HAS BEEN COMPILED FROM VARIOUS SOURCES, AND ACCURACY IS NOT GUARANTEED. THOSE WISHING TO STAKE MINING CLAIMS SHOULD CONSULT WITH THE MINING RECORDER, MINISTRY OF NORTHERN DEVELOPMENT AND MINES, FOR ADDITIONAL INFORMATION ON THE STATUS OF THE LANDS SHOWN HEREON.

NOTE: TOWNSHIP SUBDIVISION (LAND) FULLY ANNULLED
March 8, 1939

IN AREA MARKED THUS //// STAKING ALLOWED

AS IN UNSUBDIVIDED TOWNSHIP
A.P.291 EXP.SEP.19/2001
//// A.P.11013 EXP.SEP.19/96

Map information and land disposition drafting by Surveys and Mapping Branch, Ministry of Natural Resources.

The disposition of land, location of lot fabric and parcel boundaries on this index was compiled for administrative purposes only.

86-07