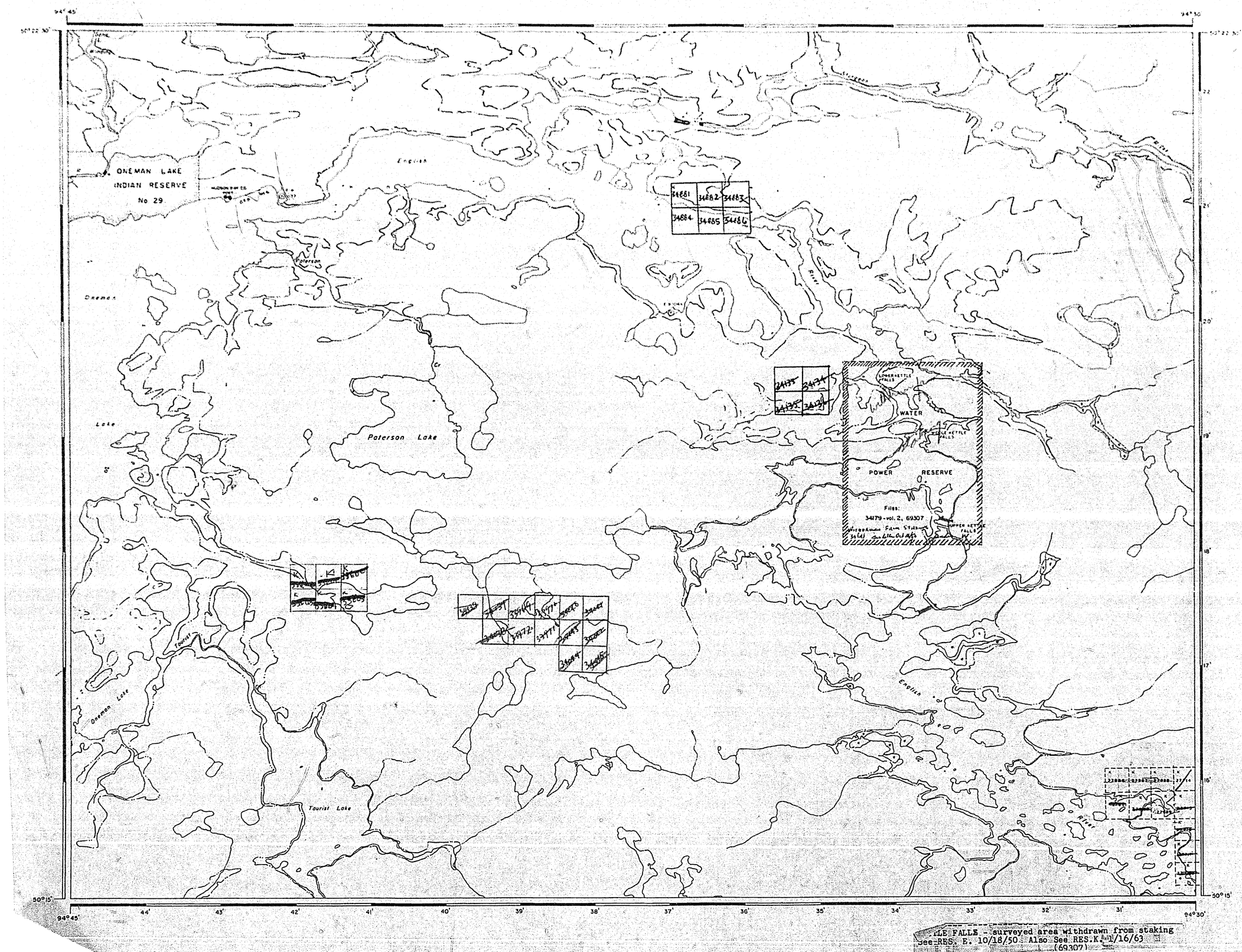

...LE FALLS - surveyed area withdrawn from staking
See RES. E. 10/18/50. Also See RES.K. 1/16/63
(69307)

503943

AREA OF

PATERSON LAKE

DISTRICT OF
KENORA

KENORA
MINING DIVISION

SCALE: 1-INCH 40 CHAINS

LEGEND

PATENTED LAND	P
CROWN LAND SALE	C.S.
LEASES	L
LOCATED LAND	Loc
LICENSE OF OCCUPATION	L.O.
MINING RIGHTS ONLY	M.R.O.
SURFACE RIGHTS ONLY	S.R.O.
ROADS	
IMPROVED ROADS	
KING'S HIGHWAYS	
RAILWAYS	
POWER LINES	
MARSH OR MUSKEG	
MINES	
CANCELLED	C

NOTES

400' Reserve around all Lakes & Rivers to Dept. of Lands & Forests.

Flooding rights to contour elevation shown thus ——— . Mining claims staked in the vicinity, subject to flooding.
See Files: 34179-(vol. 2) and 69307.

Feb. 22/62
May 30/62
May 27/63
June 18/63
Aug. 13/63
Feb. 28/64
MAR. 10/64

RECEIVED
OCT 31 1960
KENORA MINING DIV.

PLAN NO. M-2531

DEPARTMENT OF MINES
— ONTARIO —

ISS. JAN. 29/65

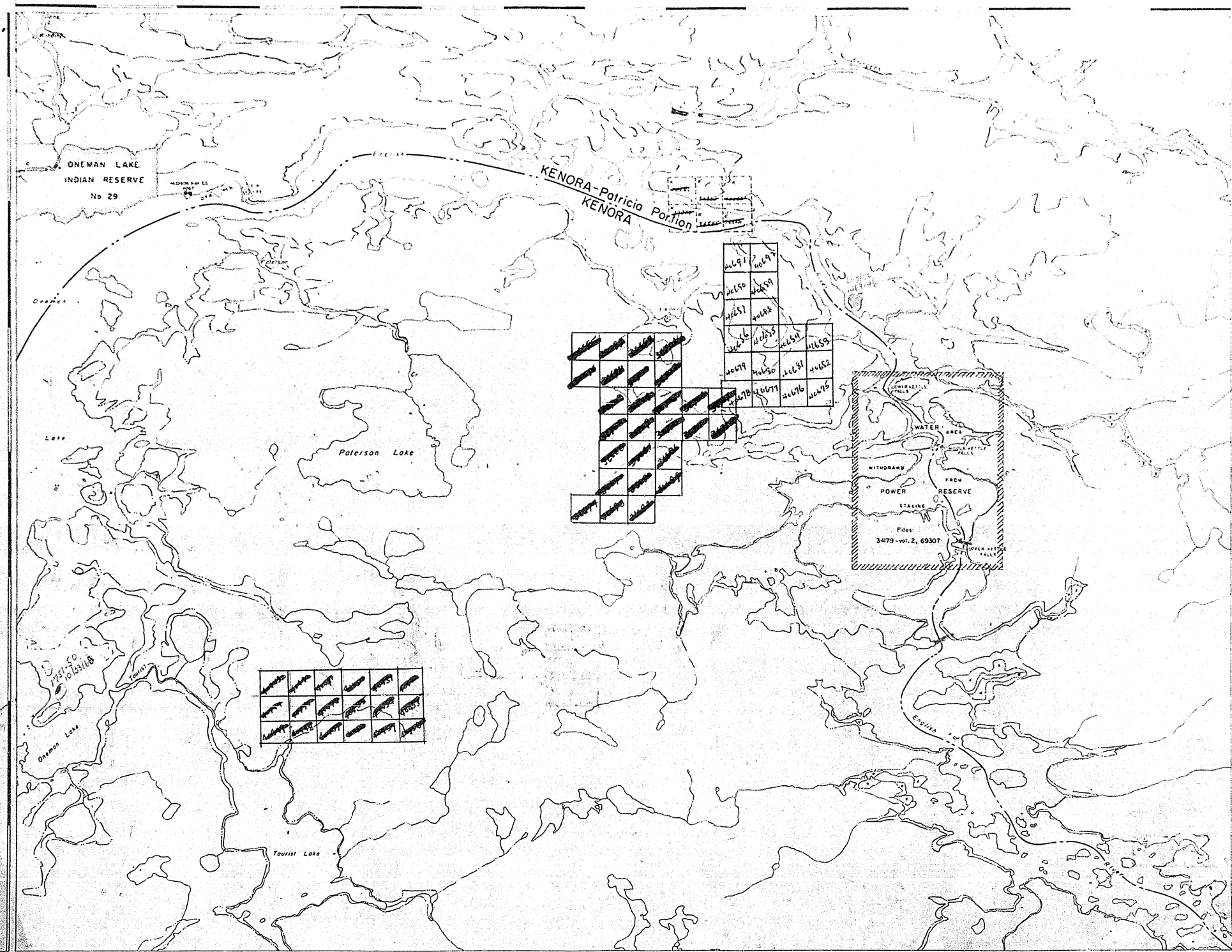

AREA OF

PATERSON LAKE

DISTRICT OF
KENORA
&
KENORA-Patricia Portion

KENORA
MINING DIVISION

SCALE: 1-INCH = 40 CHAINS

LEGEND

PATENTED LAND	
CROWN LAND SALE	C.S.
LEASES	
LOCATED LAND	Loc.
LICENSE OF OCCUPATION	L.O.
MINING RIGHTS ONLY	M.R.O.
SURFACE RIGHTS ONLY	S.R.O.
ROADS	
IMPROVED ROADS	
KING'S HIGHWAYS	
RAILWAYS	
POWER LINES	
MARSH OR MUSKEG	
MINES	
CANCELLED	

NOTES

400' Reserve around all Lakes & Rivers to Dept. of Lands & Forests.

Flooding rights to contour elevation shown thus ..... Mining claims staked in the vicinity, subject to flooding. See Files: 34179-(vol. 2) and 69307.

FEB - 2 1965
MAR. 18/65
Aug. 10/65
Aug. 24/65
MAY 12/66
Apr. 11/67
May 29/67

Paterson L.

KETTLE FALLS - Surveyed area withdrawn from staking. See RES. E. 10/18/50 Also See Res. K. 1/16/63

PLAN NO. M-2531

DEPARTMENT OF MINES
— ONTARIO —

AREA OF

PATERSON LAKE

DISTRICT OF
KENORA
&
KENORA-Patricia Portion

KENORA
MINING DIVISION

SCALE: 1-INCH = 40 CHAINS

LEGEND

PATENTED LAND	P
CROWN LAND SALE	C.S.
LEASES	L
LOCATED LAND	Loc.
LICENSE OF OCCUPATION	L.O.
MINING RIGHTS ONLY	M.R.O.
SURFACE RIGHTS ONLY	S.R.O.
ROADS	
IMPROVED ROADS	
KING'S HIGHWAYS	17
RAILWAYS	
POWER LINES	
MARSH OR MUSKEG	
MINES	
CANCELLED	C

NOTES

400' Reserve around all Lakes & Rivers to Dept. of Lands & Forests.

Flooding rights to contour elevation shown thus ~~~~~ Mining claims staked in the vicinity, subject to flooding.

See Files: 34179-(vol.2) and 69307.

KENORA MINING DIV.
RECEIVED
JUN 10 1968
AM 7 8 9 10 11 12 1 2 3 4 5 6 PM

Aug 27/68
Oct. 28/68
May 22/69
April 7/69
June 30/69
July 24/69
July 1/70
July 1/70
SEP 23 1970
June 25/71
Oct. 13/71
Nov. 22/71

PLAN NO. M-2531

DEPARTMENT OF MINES
2531 —ONTARIO—

PATERSON Lk

503943

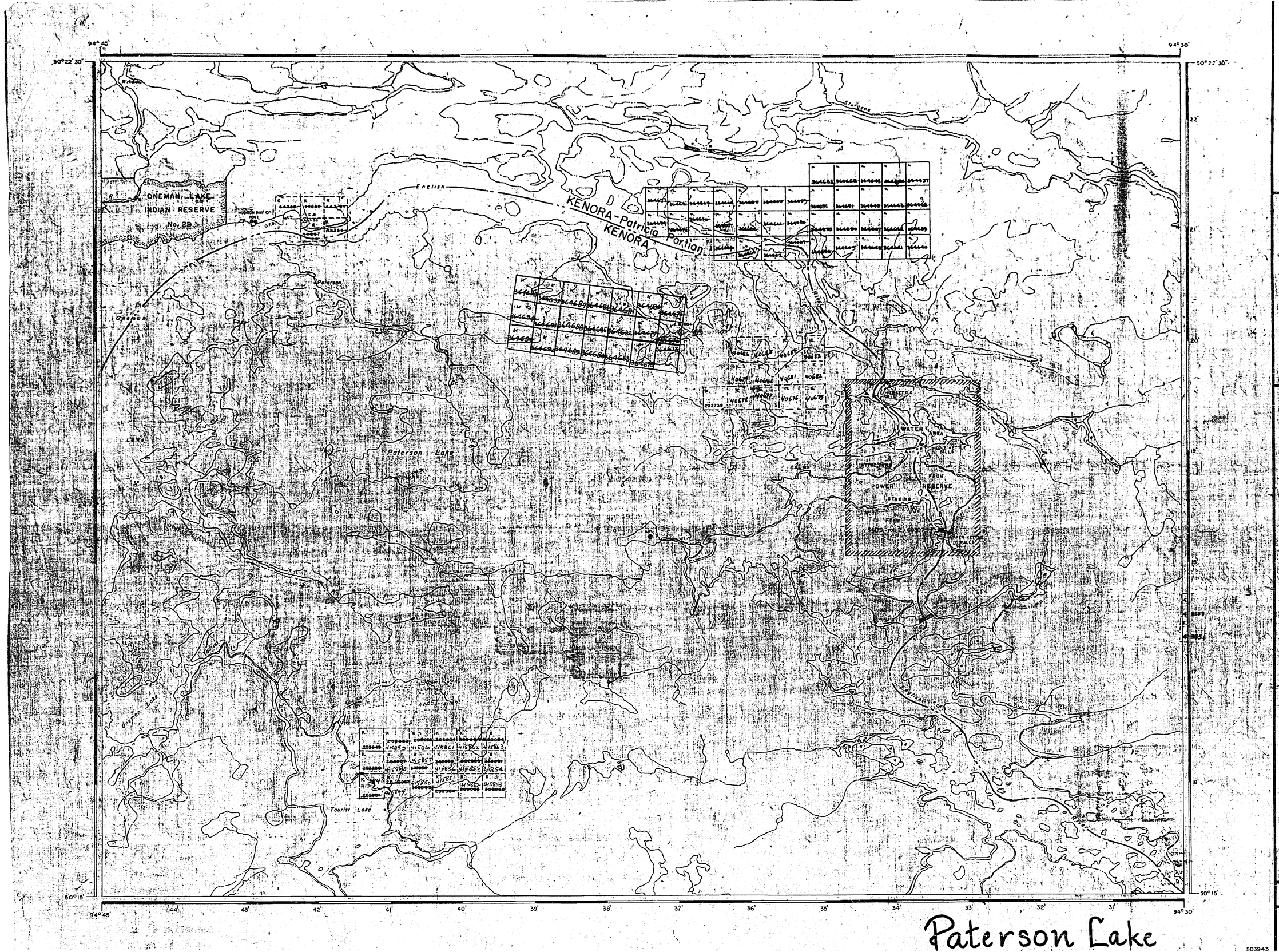

Paterson Lake

AREA OF

PATERSON LAKE

DISTRICT OF
KENORA
&
KENORA-Patricia Portion

KENORA
MINING DIVISION

SCALE: 1-INCH = 40 CHAINS

LEGEND

PATENTED LAND	P
CROWN LAND SALE	C.S.
LEASES	L
LOCATED LAND	Loc.
LICENSE OF OCCUPATION	L.O.
MINING RIGHTS ONLY	M.R.O.
SURFACE RIGHTS ONLY	S.R.O.
ROADS	
IMPROVED ROADS	
KING'S HIGHWAYS	
RAILWAYS	
POWER LINES	
MARSH OR MUSKEG	
MINES	
CANCELLED	C

NOTES

400' Reserve around all Lakes & Rivers to Dept. of Lands & Forests.

Flooding rights to contour elevation shown thus: Mining claims staked in the vicinity, subject to flooding.
See Files: 34179-(vol. 2) and 69507.

KENORA
FILED
REC'D DEC - 7 1971
RECEIPT No.
MINING DIVISION

Feb 16/72
Jan 16/73
June 13/73
Sept 13/73
October 1973
July 17/74

NATIONAL TOPOGRAPHIC SERIES 52 L

PLAN NO. M-2531

ONTARIO
DEPARTMENT OF MINES
AND NORTHERN AFFAIRS

503943

AREA OF

PATERSON LAKE

DISTRICT OF
KENORA
&
KENORA-Patricia Portion

KENORA
MINING DIVISION

SCALE: 1-INCH 40 CHAINS

LEGEND

PATENTED LAND	P
CROWN LAND SALE	C.S.
LEASES	L
LOCATED LAND	Loc.
LICENSE OF OCCUPATION	L.O.
MINING RIGHTS ONLY	M.R.O.
SURFACE RIGHTS ONLY	S.R.O.
ROADS	
IMPROVED ROADS	
KING'S HIGHWAYS	
RAILWAYS	
POWER LINES	
MARSH OR MUSKEG	
MINES	X
CANCELLED	C

NOTES

400' Reserve around all Lakes & Rivers to Dept of Lands & Forests.

Flooding rights to contour elevation shown thus ——— Mining claims staked in the vicinity, subject to flooding. See Files: 34179-(vol.2) and 69307.

KENORA
MINING DIVISION
RECEIVED
APR - 9 1975
AM 7.8.9.10.11.12.1.2.3.4.5.6 PM

DATE OF ISSUE
APR 4 1975

1979-10-24

#1

NATIONAL TOPOGRAPHIC SERIES 52 L

PLAN NO. M-2531

ONTARIO
MINISTRY OF NATURAL RESOURCES
SURVEYS AND MAPPING BRANCH

PATERSON LK

503943

K.K.

94°45' 44' 43' 42' 41' 40' 39' 38' 37' 36' 35' 34' 33' 32' 31' 94°30'

50°22'30" 50°15'

REX LAKE M-2421

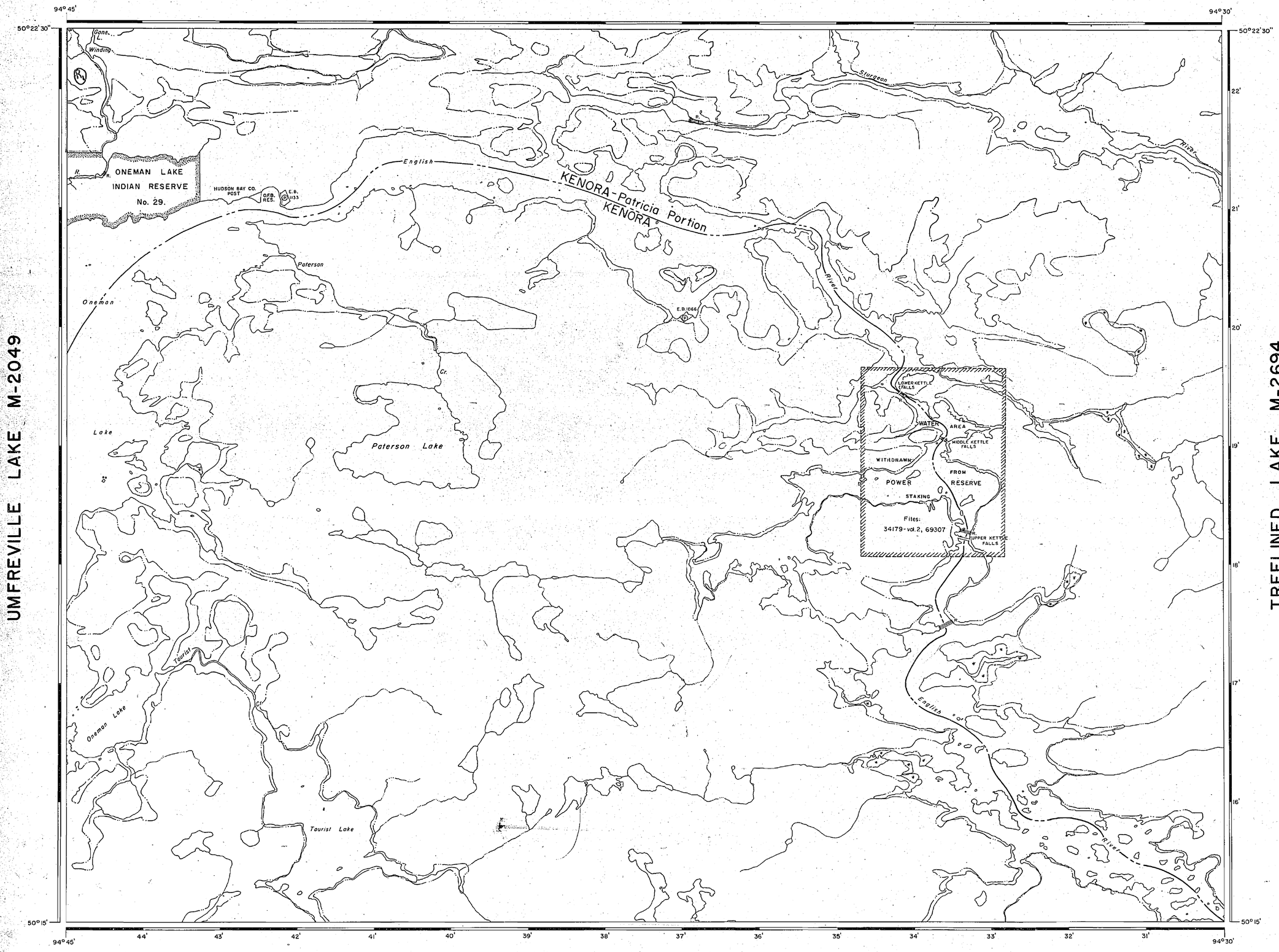

SNOOK LAKE M-2642

AREA OF

PATERSON LAKE

DISTRICT OF KENORA & KENORA-Patricia Portion

KENORA MINING DIVISION

SCALE: 1-INCH = 40 CHAINS

LEGEND

PATENTED LAND	Ⓟ
CROWN LAND SALE	C.S.
LEASES	Ⓛ
LOCATED LAND	Loc.
LICENSE OF OCCUPATION	L.O.
MINING RIGHTS ONLY	M.R.O.
SURFACE RIGHTS ONLY	S.R.O.
ROADS	
IMPROVED ROADS	
KING'S HIGHWAYS	
RAILWAYS	
POWER LINES	
MARSH OR MUSKEG	
MINES	
CANCELLED	C.

NOTES

SURFACE RIGHTS RESERVATION along the shores of all lakes and rivers.

Flooding rights to contour elevation shown thus: ——— . Mining claims staked in the vicinity, subject to flooding. See Files: 34179-(vol.2) and 69307.

(R1) W5/82 (DEP. MIN) S+MR July 21/82

DATE OF ISSUE
JUL 10 1981
Ministry of Natural Resources
TORONTO

Obsolete June 7/84

NATIONAL TOPOGRAPHIC SERIES 52L

PLAN NO. M-2531

ONTARIO
MINISTRY OF NATURAL RESOURCES
SURVEYS AND MAPPING BRANCH

503943

K.K.

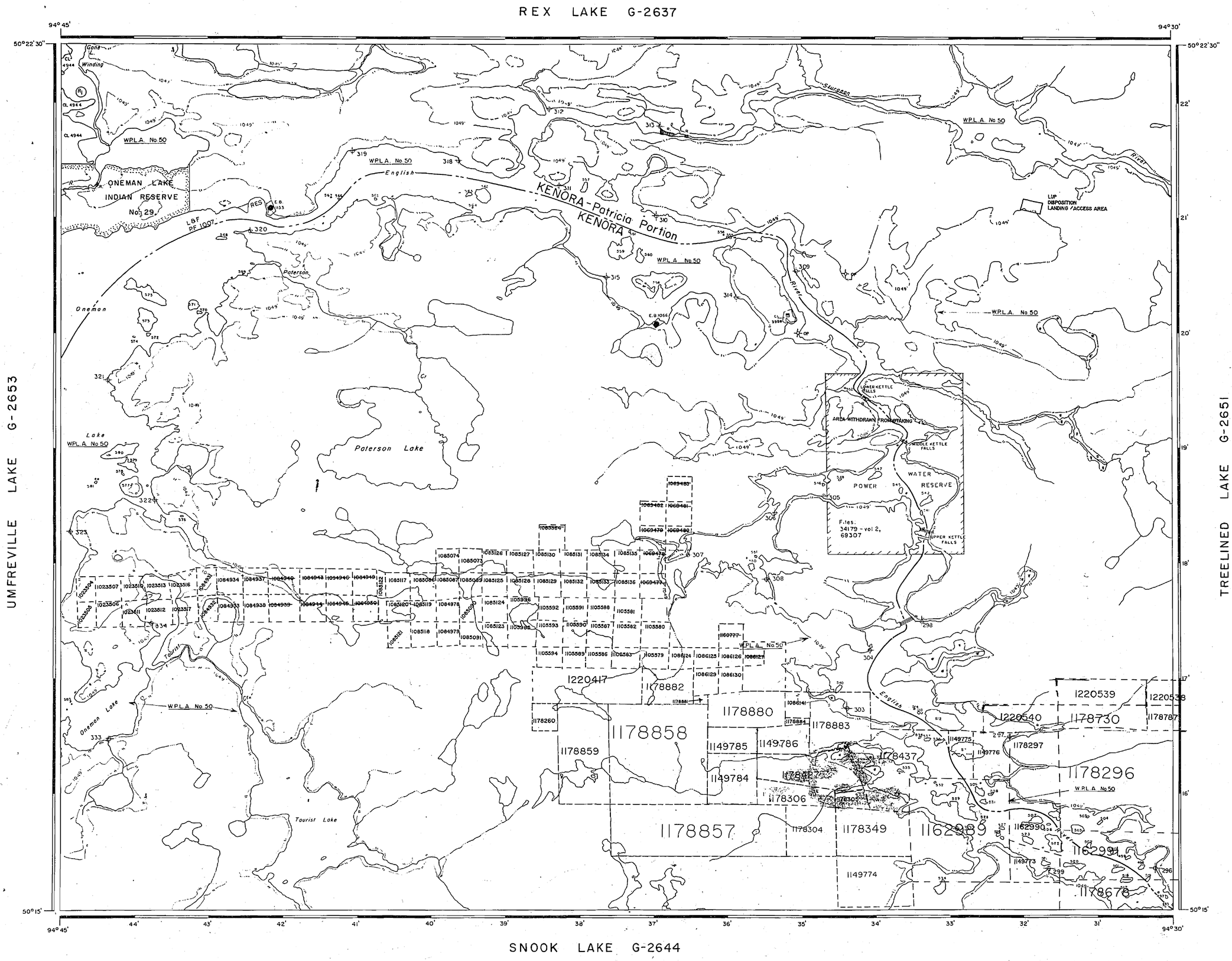

LEGEND

- HIGHWAY AND ROUTE No.
- OTHER ROADS
- TRAILS
- SURVEYED LINES:
  - TOWNSHIPS, BASE LINES, ETC.
  - LOTS, MINING CLAIMS, PARCELS, ETC
- UNSURVEYED LINES:
  - LOT LINES
  - PARCEL BOUNDARY
  - MINING CLAIMS ETC.
- RAILWAY AND RIGHT OF WAY
- UTILITY LINES
- NON-PERENNIAL STREAM
- FLOODING OR FLOODING RIGHTS
- SUBDIVISION OR COMPOSITE PLAN
- RESERVATIONS
- ORIGINAL SHORELINE
- MARSH OR MUSKEG
- MINES
- TRAVERSE MONUMENT

DISPOSITION OF CROWN LANDS

TYPE OF DOCUMENT	SYMBOL
PATENT, SURFACE & MINING RIGHTS	●
" , SURFACE RIGHTS ONLY	◓
" , MINING RIGHTS ONLY	◒
LEASE, SURFACE & MINING RIGHTS	■
" , SURFACE RIGHTS ONLY	▭
" , MINING RIGHTS ONLY	▭
LICENCE OF OCCUPATION	▼
ORDER-IN-COUNCIL	OC
RESERVATION	Ⓡ
CANCELLED	⊗
SAND & GRAVEL	Ⓢ

NOTE: MINING RIGHTS IN PARCELS PATENTED PRIOR TO MAY 6, 1913, VESTED IN ORIGINAL PATENTEE BY THE PUBLIC LANDS ACT, R.S.O. 1970, CHAP. 380, SEC 63, SUBSEC 1.

REFERENCES

AREAS WITHDRAWN FROM DISPOSITION

M.R.O. – MINING RIGHTS ONLY
S.R.O. – SURFACE RIGHTS ONLY
M.+ S. – MINING AND SURFACE RIGHTS

Description	Order No.	Date	Disposition	File
Ⓡ	W.5/82	21/7/72	S.R. & M.R.	19 42 23

FLOODING

RESERVE FLOODING RIGHTS AND LAND UNDER THE WATERS OF THE ENGLISH RIVER BETWEEN SEPARATION RAPIDS AND CARIBOU FALLS, INCLUDING ONEMAN LAKE, TOURIST LAKE, GONE LAKE, STURGEON RIVER, WINDING RIVER, PATERSON CREEK, AND TOURIST CREEK, BELOW CONTOUR ELEVATION 1049.0, G.S.C. DATUM, 1919, TO H.E.P.C. OF ONTARIO FOR THE DEVELOPMENT OF WATER POWER AT CARIBOU FALLS. FOR DETAIL OF CONTOUR, REFER TO PLAN No. U.2-27 dated 15th, MARCH 1956, (H.E.P.C. PLAN No 800-3359). W.P.L.A. No 50 dated 21st DECEMBER 1959 File 34179.

Flooding rights to contour elevation shown thus ~~~ Mining claims staked in the vicinity, subject to flooding. See Files: 34179- (vol. 2) and 69307.

SCALE: 1 INCH = 40 CHAINS

FEET 0 1000 2000 4000 6000 8000
METRES 0 200 1000 (1 KM) 2000 (2 KM)

AREA

PATERSON LAKE

M.N.R. ADMINISTRATIVE DISTRICT
KENORA
MINING DIVISION
KENORA
LAND TITLES / REGISTRY DIVISION
KENORA / KENORA (PATRICIA PORTION)

Ontario Ministry of Natural Resources — Land Management Branch

Date FEBRUARY, 1984

Number G-2634

M-2531

503943

REX LAKE G-2637

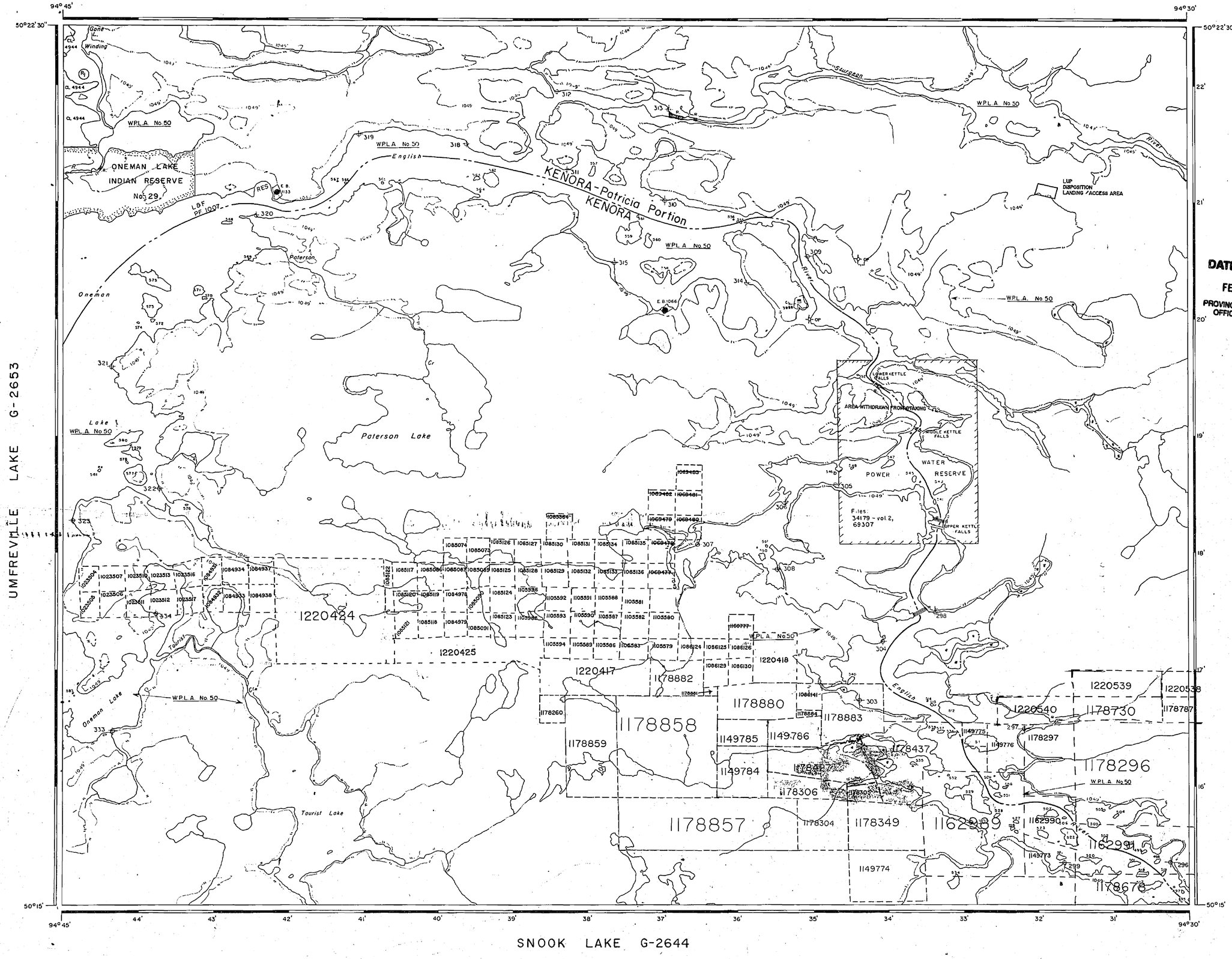

UMFREVILLE LAKE G-2653

TREELINED LAKE G-2651

SNOOK LAKE G-2644

LEGEND

- HIGHWAY AND ROUTE No.
- OTHER ROADS
- TRAILS
- SURVEYED LINES:
  - TOWNSHIPS, BASE LINES, ETC.
  - LOTS, MINING CLAIMS, PARCELS, ETC.
- UNSURVEYED LINES:
  - LOT LINES
  - PARCEL BOUNDARY
  - MINING CLAIMS ETC.
- RAILWAY AND RIGHT OF WAY
- UTILITY LINES
- NON-PERENNIAL STREAM
- FLOODING OR FLOODING RIGHTS
- SUBDIVISION OR COMPOSITE PLAN
- RESERVATIONS
- ORIGINAL SHORELINE
- MARSH OR MUSKEG
- MINES
- TRAVERSE MONUMENT

DISPOSITION OF CROWN LANDS

TYPE OF DOCUMENT	SYMBOL
PATENT, SURFACE & MINING RIGHTS	●
" , SURFACE RIGHTS ONLY	◓
" , MINING RIGHTS ONLY	◒
LEASE, SURFACE & MINING RIGHTS	■
" , SURFACE RIGHTS ONLY	⬒
" , MINING RIGHTS ONLY	⬓
LICENCE OF OCCUPATION	▼
ORDER-IN-COUNCIL	OC
RESERVATION	Ⓡ
CANCELLED	⊗
SAND & GRAVEL	Ⓢ

NOTE: MINING RIGHTS IN PARCELS PATENTED PRIOR TO MAY 6, 1913, VESTED IN ORIGINAL PATENTEE BY THE PUBLIC LANDS ACT, R.S.O. 1970, CHAP. 380, SEC. 63, SUBSEC 1.

DATE OF ISSUE
FEB 09 1998
PROVINCIAL RECORDING OFFICE - SUDBURY

REFERENCES

AREAS WITHDRAWN FROM DISPOSITION

M.R.O. – MINING RIGHTS ONLY
S.R.O. – SURFACE RIGHTS ONLY
M.+ S. – MINING AND SURFACE RIGHTS

Description	Order No.	Date	Disposition	File
Ⓡ	W.5/82	21/7/72	S.R. & M.R.	19 42 23

FLOODING

RESERVE FLOODING RIGHTS AND LAND UNDER THE WATERS OF THE ENGLISH RIVER BETWEEN SEPARATION RAPIDS AND CARIBOU FALLS, INCLUDING ONEMAN LAKE, TOURIST LAKE, GONE LAKE, STURGEON RIVER, WINDING RIVER, PATERSON CREEK, AND TOURIST CREEK, BELOW CONTOUR ELEVATION 1049.0, G.S.C. DATUM; 1919, TO H.E.P.G. OF ONTARIO FOR THE DEVELOPMENT OF WATER POWER AT CARIBOU FALLS. FOR DETAIL OF CONTOUR, REFER TO PLAN No. U.2-27 dated 15th MARCH 958, (H.E.P.C. PLAN No 800-3359). WPLA No 50 dated 21st DECEMBER 1959 File 34179.

Flooding rights to contour elevation shown thus Mining claims staked in the vicinity, subject to flooding. See Files: 34179- (vol. 2) and 69307.

SCALE: 1 INCH = 40 CHAINS

FEET 0 1000 2000 4000 6000 8000

METRES 0 200 1000 (1 KM) 2000 (2 KM)

AREA

PATERSON LAKE

M.N.R. ADMINISTRATIVE DISTRICT
KENORA
MINING DIVISION
KENORA
LAND TITLES / REGISTRY DIVISION
KENORA / KENORA (PATRICIA PORTION)

Ontario Ministry of Natural Resources — Land Management Branch

Date FEBRUARY, 1984.

Number G-2634

M-2531

REX LAKE G-2637

UMFREVILLE LAKE G-2653

TREELINED LAKE G-2651

SNOOK LAKE G-2644

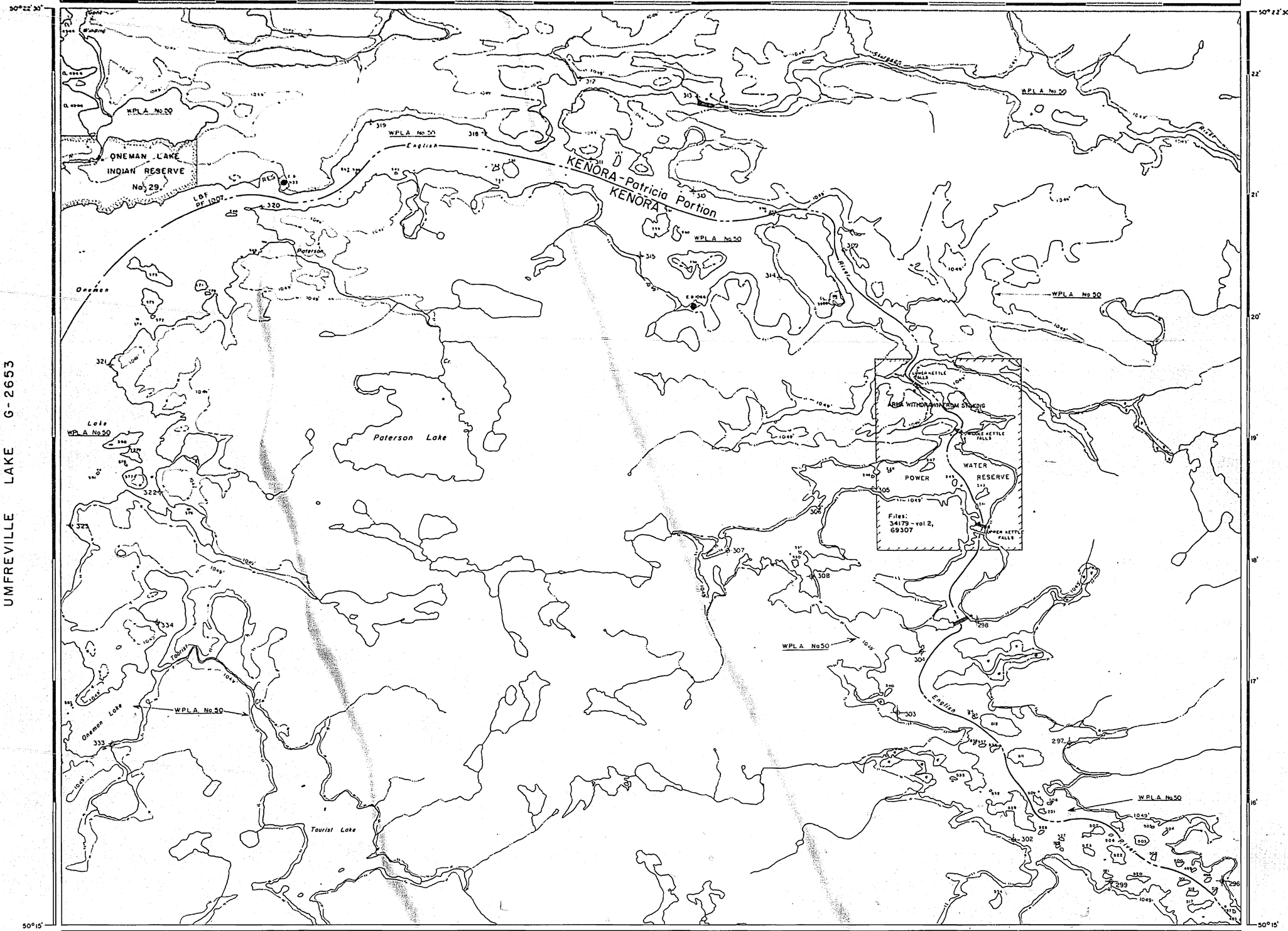

LEGEND

- HIGHWAY AND ROUTE No.
- OTHER ROADS
- TRAILS
- SURVEYED LINES
  - TOWNSHIPS, BASE LINES, ETC
  - LOTS, MINING CLAIMS, PARCELS, ETC
- UNSURVEYED LINES
  - LOT LINES
  - PARCEL BOUNDARY
  - MINING CLAIMS ETC
- RAILWAY AND RIGHT OF WAY
- UTILITY LINES
- NON PERENNIAL STREAM
- FLOODING OR FLOODING RIGHTS
- SUBDIVISION OR COMPOSITE PLAN
- RESERVATIONS
- ORIGINAL SHORELINE
- MARSH OR MUSKEG
- MINES
- TRAVERSE MONUMENT

DISPOSITION OF CROWN LANDS

TYPE OF DOCUMENT	SYMBOL
PATENT, SURFACE & MINING RIGHTS	●
" , SURFACE RIGHTS ONLY	○
" , MINING RIGHTS ONLY	○
LEASE, SURFACE & MINING RIGHTS	■
" , SURFACE RIGHTS ONLY	□
" , MINING RIGHTS ONLY	□
LICENCE OF OCCUPATION	▼
ORDER IN COUNCIL	OC
RESERVATION	R
CANCELLED	⊕
SAND & GRAVEL	S

NOTE: MINING RIGHTS IN PARCELS PATENTED PRIOR TO MAY 6, 1913, VESTED IN ORIGINAL PATENTEE BY THE PUBLIC LANDS ACT, R.S.O. 1970, CHAP 380, SEC 63, SUBSEC 1

REFERENCES

AREAS WITHDRAWN FROM DISPOSITION

M.R.O. – MINING RIGHTS ONLY

S.R.O. – SURFACE RIGHTS ONLY

M. & S. – MINING AND SURFACE RIGHTS

Description	Order No.	Date	Disposition	File
(R)	W.5/82	21/11/72	S.R. & M.R.	19 42 23

FLOODING

RESERVE FLOODING RIGHTS AND LAND UNDER THE WATERS OF THE ENGLISH RIVER BETWEEN SEPARATION RAPIDS AND CARIBOU FALLS, INCLUDING ONEMAN LAKE, TOURIST LAKE, GONE LAKE, STURGEON RIVER, WINDING RIVER, PATERSON CREEK, AND TOURIST CREEK, BELOW CONTOUR ELEVATION 1049.0, G.S.C. DATUM; 1912, TO H.E.P.C. OF ONTARIO FOR THE DEVELOPMENT OF WATER POWER AT CARIBOU FALLS. FOR DETAIL OF CONTOUR, REFER TO PLAN No W.2-27 dated 15th MARCH 1958, (H.E.P.C. PLAN No 800-3359). WPLA No 50 dated 21st DECEMBER 1959. File 34179.

Flooding rights to contour elevation shown thus ~~~~ Mining claims staked in the vicinity, subject to flooding. See Files: 34179-(vol. 2) and 69307.

SCALE: 1 INCH = 40 CHAINS

FEET 0 1000 2000 4000 6000 8000

METRES 0 200 1000 (1 KM) 2000 (2 KM)

AREA

PATERSON LAKE

M.N.R. ADMINISTRATIVE DISTRICT

KENORA

MINING DIVISION

KENORA

LAND TITLES / REGISTRY DIVISION

KENORA / KENORA (PATRICIA PORTION)

Ontario Ministry of Natural Resources — Land Management Branch

Date FEBRUARY, 1984.

Number G-2634

503943

REX LAKE G-2637

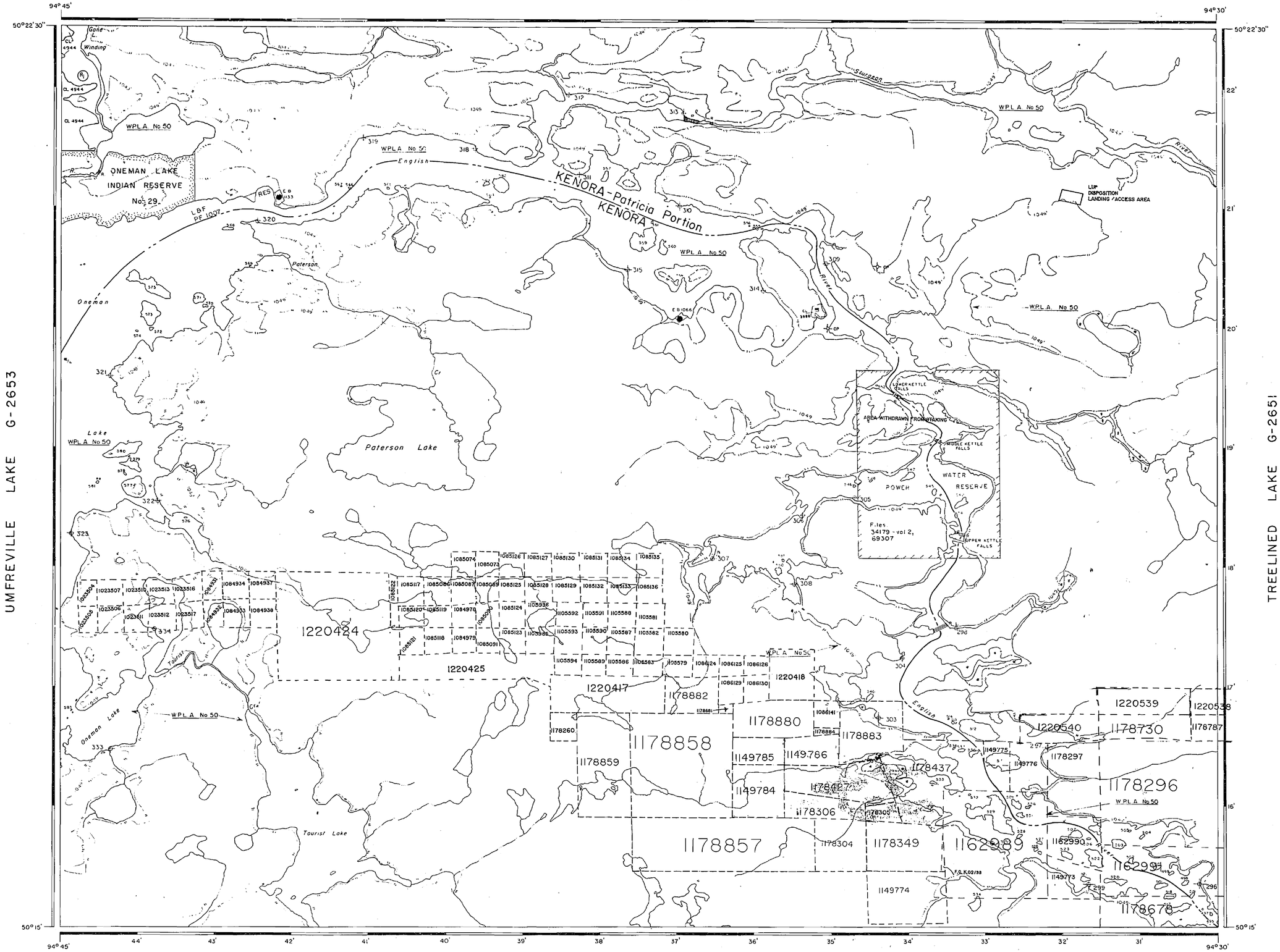

UMFREVILLE LAKE G-2653

TREELINED LAKE G-2651

SNOOK LAKE G-2644

LEGEND

- HIGHWAY AND ROUTE No
- OTHER ROADS
- TRAILS
- SURVEYED LINES
  - TOWNSHIPS, BASE LINES, ETC
  - LOTS, MINING CLAIMS, PARCELS, ETC
- UNSURVEYED LINES
  - LOT LINES
  - PARCEL BOUNDARY
  - MINING CLAIMS ETC
- RAILWAY AND RIGHT OF WAY
- UTILITY LINES
- NON-PERENNIAL STREAM
- FLOODING OR FLOODING RIGHTS
- SUBDIVISION OR COMPOSITE PLAN
- RESERVATIONS
- ORIGINAL SHORELINE
- MARSH OR MUSKEG
- MINES
- TRAVERSE MONUMENT

DISPOSITION OF CROWN LANDS

TYPE OF DOCUMENT	SYMBOL
PATENT, SURFACE & MINING RIGHTS	●
" , SURFACE RIGHTS ONLY	◓
" , MINING RIGHTS ONLY	◒
LEASE, SURFACE & MINING RIGHTS	■
" , SURFACE RIGHTS ONLY	⬒
" , MINING RIGHTS ONLY	⬓
LICENCE OF OCCUPATION	▼
ORDER-IN-COUNCIL	OC
RESERVATION	Ⓡ
CANCELLED	⊗
SAND & GRAVEL	Ⓢ

NOTE: MINING RIGHTS IN PARCELS PATENTED PRIOR TO MAY 6, 1913, VESTED IN ORIGINAL PATENTEE BY THE PUBLIC LANDS ACT, R.S.O. 1970, CHAP. 380, SEC. 63, SUBSEC. 1

REFERENCES

AREAS WITHDRAWN FROM DISPOSITION

M.R.O. – MINING RIGHTS ONLY

S.R.O. – SURFACE RIGHTS ONLY

M.+ S. – MINING AND SURFACE RIGHTS

Description	Order No.	Date	Disposition	File
Ⓡ	W.5/82	21/7/72	S.R. & M.R.	19 42 23

FLOODING

RESERVE FLOODING RIGHTS AND LAND UNDER THE WATERS OF THE ENGLISH RIVER BETWEEN SEPARATION RAPIDS AND CARIBOU FALLS, INCLUDING ONEMAN LAKE, TOURIST LAKE, GONE LAKE, STURGEON RIVER, WINDING RIVER, PATERSON CREEK, AND TOURIST CREEK BELOW CONTOUR ELEVATION 1049.0, G.S.C. DATUM, 1919, TO H.E.P.C. OF ONTARIO FOR THE DEVELOPMENT OF WATER POWER AT CARIBOU FALLS. FOR DETAIL OF CONTOUR, REFER TO PLAN No U 2 27 dated 15th MARCH 1956. (H.E.P.C. PLAN No 800-3359). W.P.L.A. No 50 dated 21st DECEMBER 1959 File 34179.

Flooding rights to contour elevation shown thus Mining claims staked in the vicinity, subject to flooding. See Files. 34179- (vol. 2) and 69307.

SCALE: 1 INCH = 40 CHAINS

FEET 0 1000 2000 4000 6000 8000

METRES 0 200 1000 (1 KM) 2000 (2 KM)

AREA

PATERSON LAKE

M.N.R. ADMINISTRATIVE DISTRICT

KENORA

MINING DIVISION

KENORA

LAND TITLES / REGISTRY DIVISION

KENORA / KENORA (PATRICIA PORTION)

DATE OF ISSUE JUN 09 1998 PROVINCIAL RECORDING OFFICE SUDBURY

Ministry of Natural Resources — Land Management Branch — Ontario

Date FEBRUARY, 1984

Number G-2634

M-2531

503943

2531

M 2429

M 2421

SEE 2495

1049' ±

Por

Rapids

Sturgeon

River

English

River

1049

ONE MAN LAKE
INDIAN RESERVE
No 29

Hudson Bay Co.
Post

Falls

UPPER KETTLE
FALLS

WATER POWER RESERVE
KETTLE FALLS MIDDLE

LOWER KETTLE FALLS

NEW PLAN M-2531

M 2049

M 2642

Land withdrawn from staking & reserved for Power Sites marked thus; L.& F. file-69307-

Mining claims staked adjacent to Lakes; Maynard, Tide, Ball, Indian, Grassy Narrows, Lount, Big Fox, Separation, Dumpy, Scotty, Delaney, Bert, Havik, Wonderland, Scenic, Treelined & connecting Rivers Recorded Subject to Flooding Rights.

RECEIVED
OCT 18 1960
KENORA MINING DIV.

ONEMAN L.
M 2016
NOT IN USE

2016

Lount L.

Bay

2531

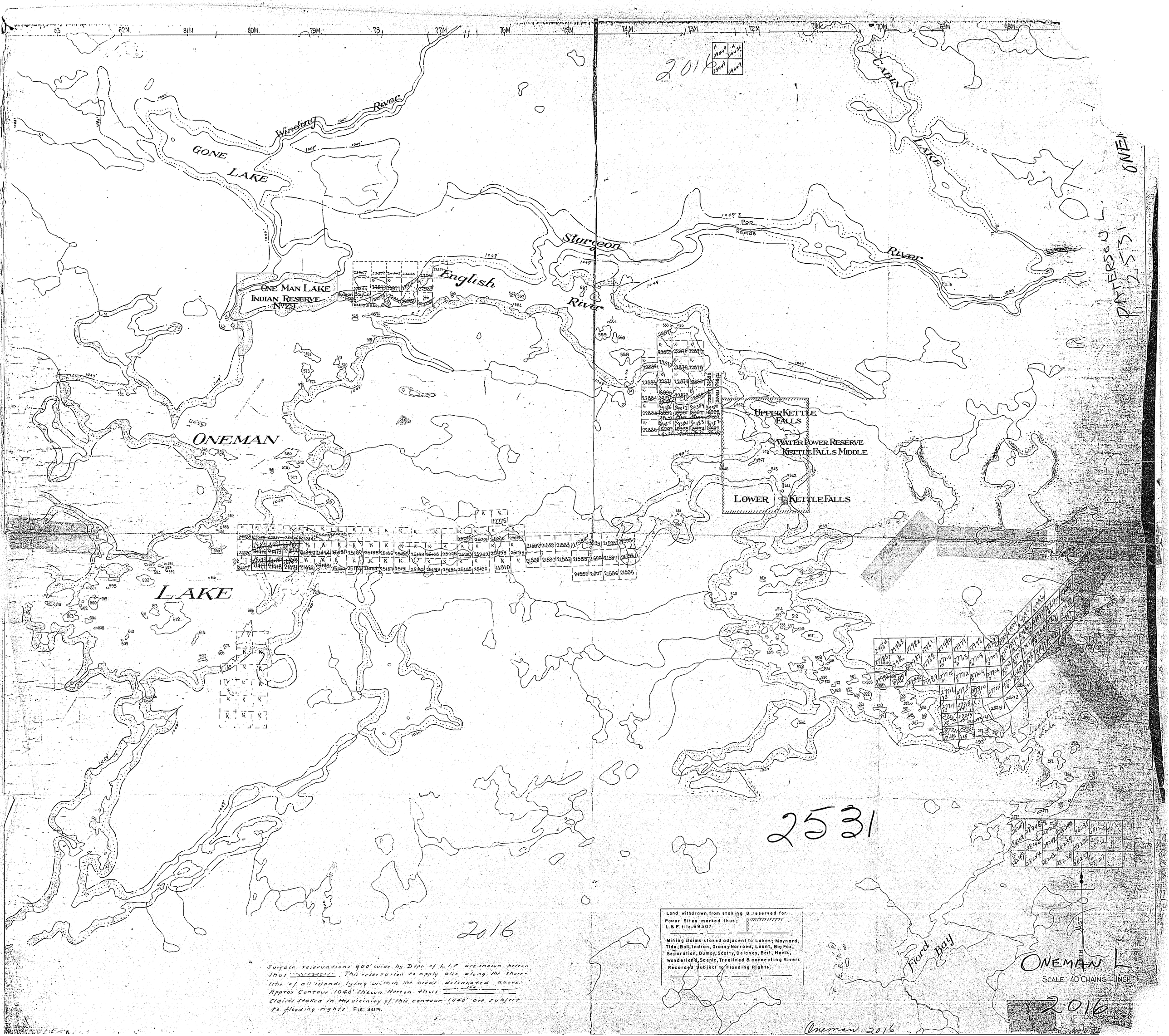

Land withdrawn from staking & reserved for Power Sites marked thus; L.&F. file-69307.

Mining claims staked adjacent to Lakes; Maynard, Tide, Ball, Indian, Grassy Narrows, Lount, Big Fox, Separation, Dumpy, Scotty, Delaney, Bert, Havik, Wonderland, Scenic, Treelined & connecting Rivers Recorded Subject to Flooding Rights.

Surface reservations 400' wide by Dept of L.&F. are shewn hereon thus [illegible]. This reservation to apply also along the shore-line of all islands lying within the areas delineated above. Approx Contour 1040' Shewn Hereon thus [illegible]. Claims staked in the vicinity of this contour 1040' are subject to flooding rights. FILE: 34179.

Oneman 2016

2531

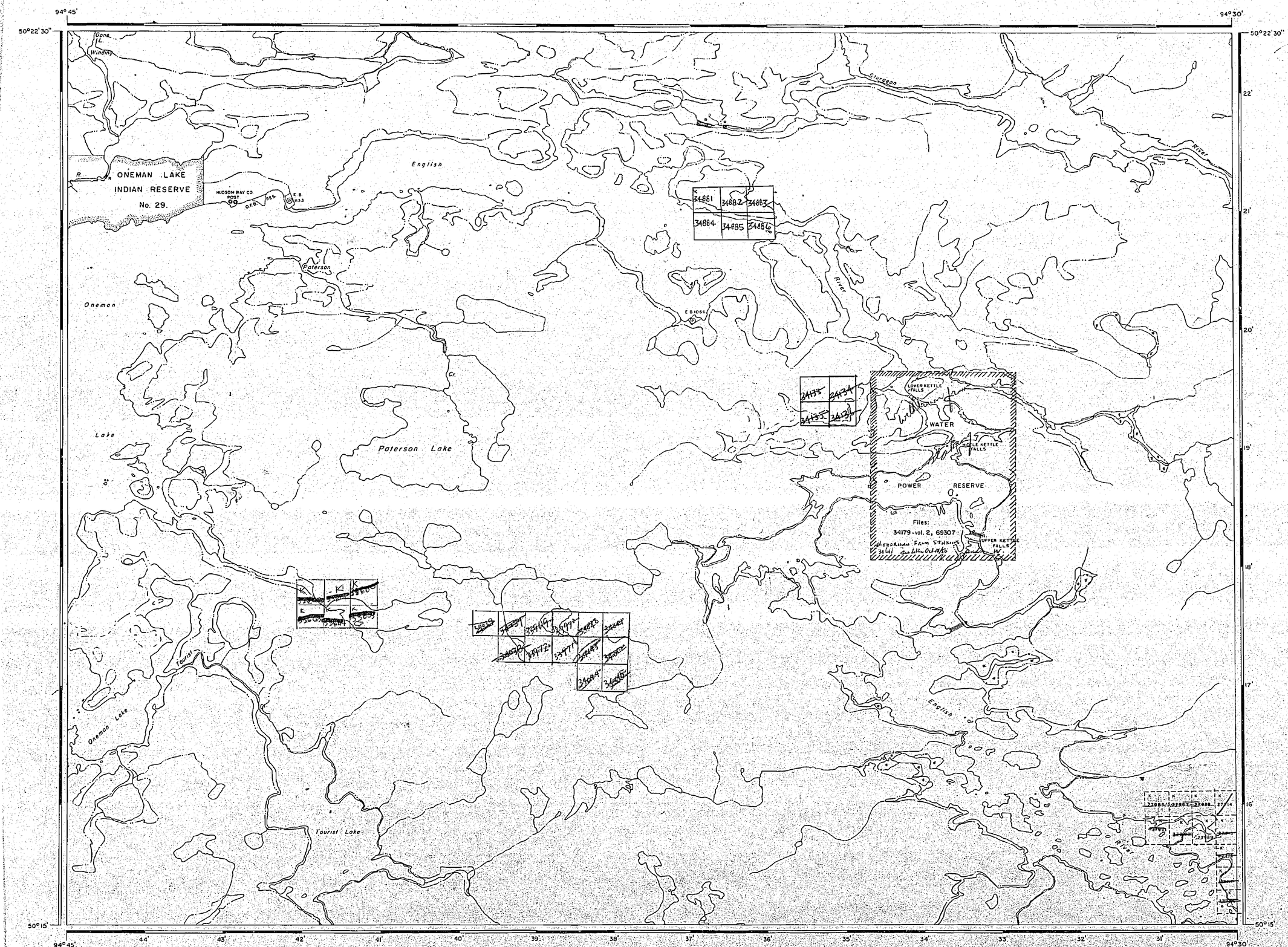

TLE FALLS - surveyed area withdrawn from staking
See RES. E. 10/18/50 Also See RES.K. 1/16/63
(69307)

503943

AREA OF

PATERSON LAKE

DISTRICT OF KENORA

KENORA MINING DIVISION

SCALE: 1-INCH = 40 CHAINS

LEGEND

PATENTED LAND	Ⓟ
CROWN LAND SALE	C.S.
LEASES	Ⓛ
LOCATED LAND	Loc.
LICENSE OF OCCUPATION	L.O.
MINING RIGHTS ONLY	M.R.O.
SURFACE RIGHTS ONLY	S.R.O.
ROADS	
IMPROVED ROADS	
KING'S HIGHWAYS	
RAILWAYS	
POWER LINES	
MARSH OR MUSKEG	
MINES	⚒
CANCELLED	C

NOTES

400' Reserve around all Lakes & Rivers to Dept. of Lands & Forests.

Flooding rights to contour elevation shown thus: —·—·—. Mining claims staked in the vicinity, subject to flooding. See Files: 34179-(vol. 2) and 69307.

Feb. 22/62
May 30/62
May 27/63
June 18/63
Aug. 13/63
Feb. 28/64
MAR. 10/64

RECEIVED
OCT 31 1960
KENORA MINING DIV.

PLAN NO. M-2531

DEPARTMENT OF MINES
— ONTARIO —

2531

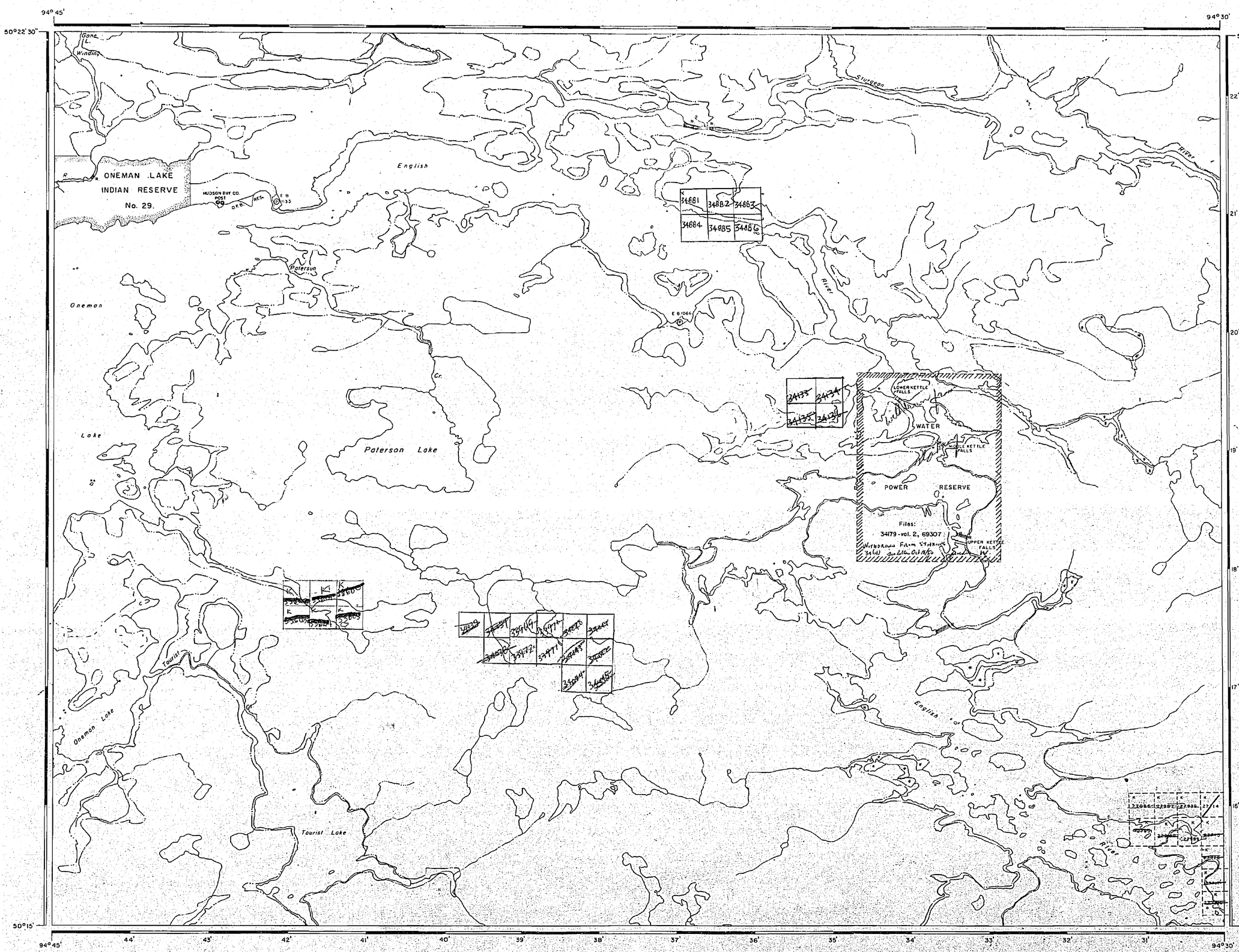

...LE FALLS - surveyed area withdrawn from staking
See RES. E. 10/18/50 Also See RES. K. 1/16/63
(69307)

AREA OF

PATERSON LAKE

DISTRICT OF KENORA

KENORA MINING DIVISION

SCALE: 1-INCH = 40 CHAINS

LEGEND

PATENTED LAND	Ⓟ
CROWN LAND SALE	C.S.
LEASES	Ⓛ
LOCATED LAND	Loc.
LICENSE OF OCCUPATION	L.O.
MINING RIGHTS ONLY	M.R.O.
SURFACE RIGHTS ONLY	S.R.O.
ROADS	
IMPROVED ROADS	
KING'S HIGHWAYS	
RAILWAYS	
POWER LINES	
MARSH OR MUSKEG	
MINES	
CANCELLED	C.

NOTES

400' Reserve around all Lakes & Rivers to Dept. of Lands & Forests.

Flooding rights to contour elevation shown thus: . Mining claims staked in the vicinity, subject to flooding. See Files: 34179-(vol. 2) and 69307.

Feb. 22/62
May 30/62
May 27/63
June 18/63
Aug. 13/63
Feb. 28/64
MAR. 10/64

RECEIVED
OCT 31 1960
KENORA MINING DIV.

PLAN NO. M-2531

DEPARTMENT OF MINES
— ONTARIO —

503943

2531

ISS. JAN. 29/65

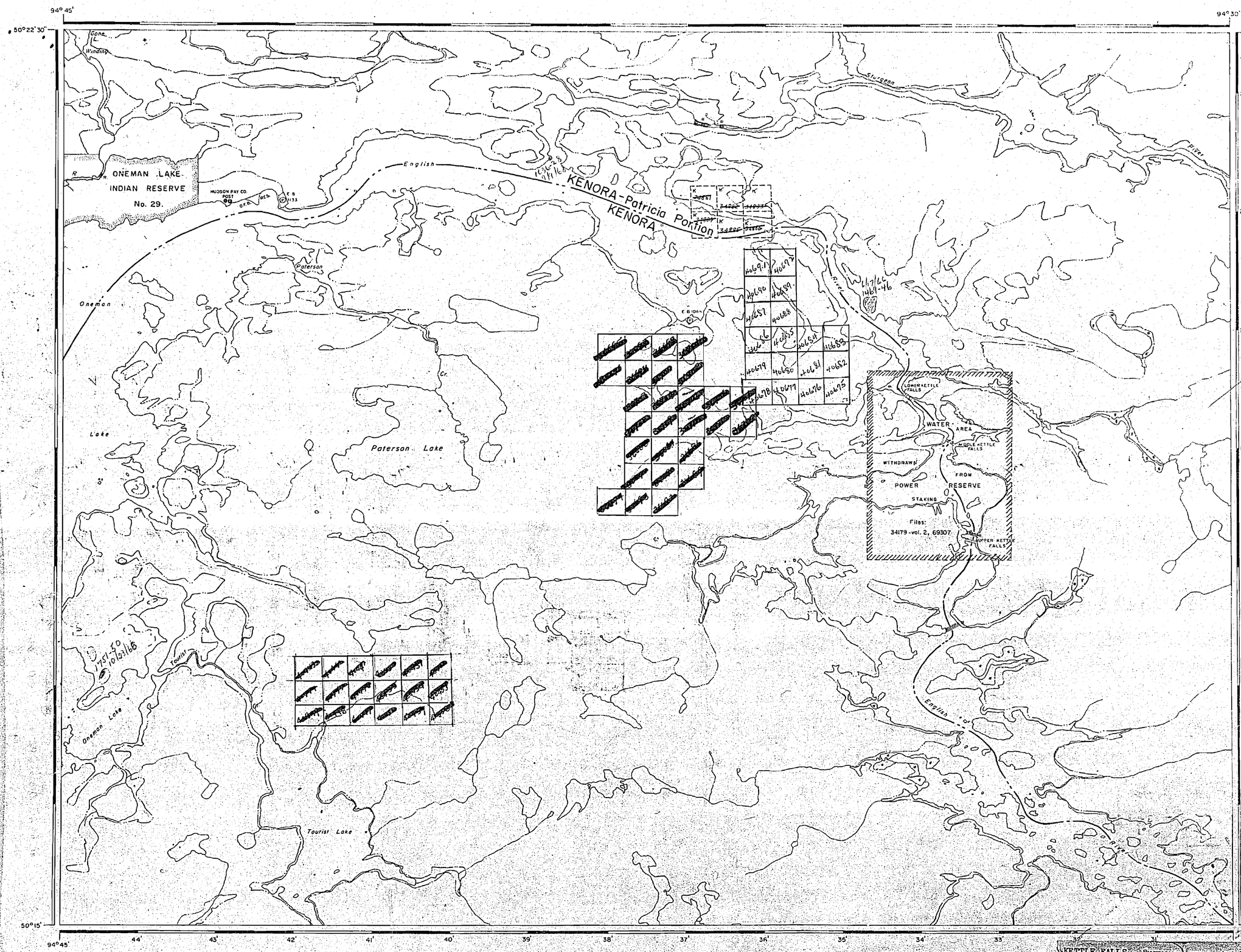

AREA OF

PATERSON LAKE

DISTRICT OF
KENORA
&
KENORA-Patricia Portion

KENORA
MINING DIVISION

SCALE: 1-INCH = 40 CHAINS

LEGEND

PATENTED LAND	Ⓟ
CROWN LAND SALE	C.S.
LEASES	Ⓛ
LOCATED LAND	Loc.
LICENSE OF OCCUPATION	L.O.
MINING RIGHTS ONLY	M.R.O.
SURFACE RIGHTS ONLY	S.R.O.
ROADS	
IMPROVED ROADS	
KING'S HIGHWAYS	
RAILWAYS	
POWER LINES	
MARSH OR MUSKEG	
MINES	
CANCELLED	C

NOTES

400' Reserve around all Lakes & Rivers to Dept. of Lands & Forests.

Flooding rights to contour elevation shown thus: ——— Mining claims staked in the vicinity, subject to flooding. See Files: 34179-(vol. 2) and 69307.

FEB - 2 1965
MAR. 18/65
Aug. 10/65
Aug. 24/65
MAY 12/66
Apr. 11/67
May 29/67

Paterson L.

KETTLE FALLS - Surveyed area withdrawn from staking. See RES. E. 10/18/50 Also See Res. K. 1/16/63

PLAN NO. M-2531

DEPARTMENT OF MINES
— ONTARIO —

2531

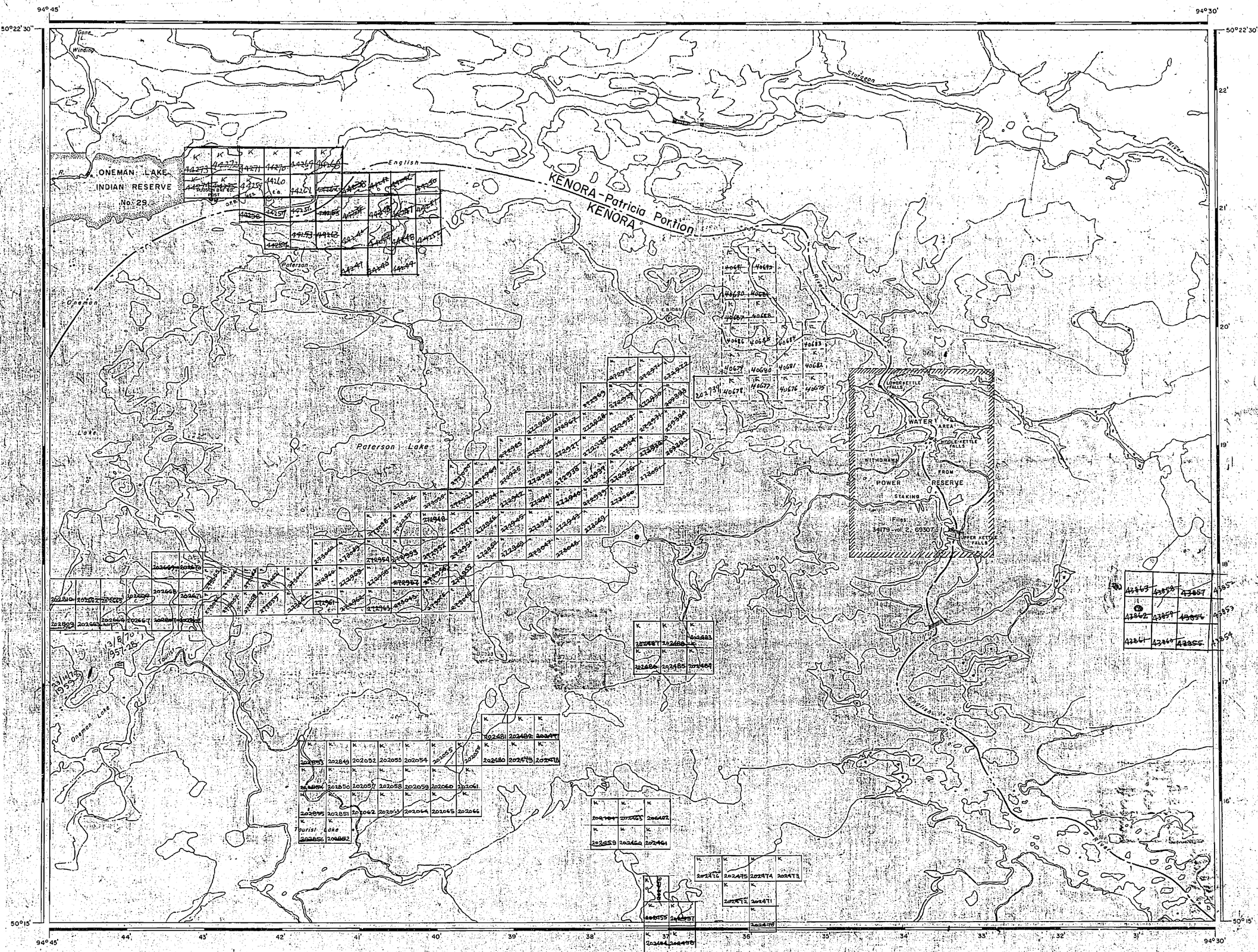

AREA OF

PATERSON LAKE

DISTRICT OF
KENORA
&
KENORA-Patricia Portion

KENORA
MINING DIVISION

SCALE: 1-INCH = 40 CHAINS

LEGEND

PATENTED LAND	Ⓟ
CROWN LAND SALE	C.S.
LEASES	Ⓛ
LOCATED LAND	Loc.
LICENSE OF OCCUPATION	L.O.
MINING RIGHTS ONLY	M.R.O.
SURFACE RIGHTS ONLY	S.R.O.
ROADS	
IMPROVED ROADS	
KING'S HIGHWAYS	
RAILWAYS	
POWER LINES	
MARSH OR MUSKEG	
MINES	⚒
CANCELLED	C.

NOTES

400' Reserve around all Lakes & Rivers to Dept. of Lands & Forests.

Flooding rights to contour elevation shown thus: —K— Mining claims staked in the vicinity, subject to flooding. See Files: 34179 - (vol. 2) - and 69307.

KENORA
MINING DIV.
RECEIVED
JUN 10 1968
AM PM

Aug. 27/68
Oct. 28/68
May 22/69
June 17/69
June 30/69
July 24/69
Aug 7/69
July 15/70
SEP 23 1970
Jan. 25/71
Oct. 13/71
Nov. 22/71

PLAN NO. M-2531

DEPARTMENT OF MINES
— ONTARIO —

PATERSON Lk

503943

2531

2531

M.2421

SEE 2495

Sturgeon River

English River

1049' ± POR Rapids

ONE MAN LAKE INDIAN RESERVE No. 29

Hudson Bay Co. Post

UPPER KETTLE FALLS

WATER POWER RESERVE KETTLE FALLS MIDDLE

LOWER KETTLE FALLS

NEW PLAN M-2531

M.2049

SEE 2495

M. 2642

OCT. 21/60

LOUNT L.

RECEIVED
OCT 18 1960
KENORA MINING DIV.

ONEMAN L.
M2016
NOT IN USE

2016

Land withdrawn from staking & reserved for Power Sites marked thus; L & F file-69307-

Mining claims staked adjacent to Lakes; Maynard, Tide, Ball, Indian, Grassy Narrows, Lount, Big Fox, Separation, Dumpy, Scotty, Delaney, Bert, Havik, Wonderland, Scenic, Treelined & connecting Rivers Recorded Subject to Flooding Rights.

2531

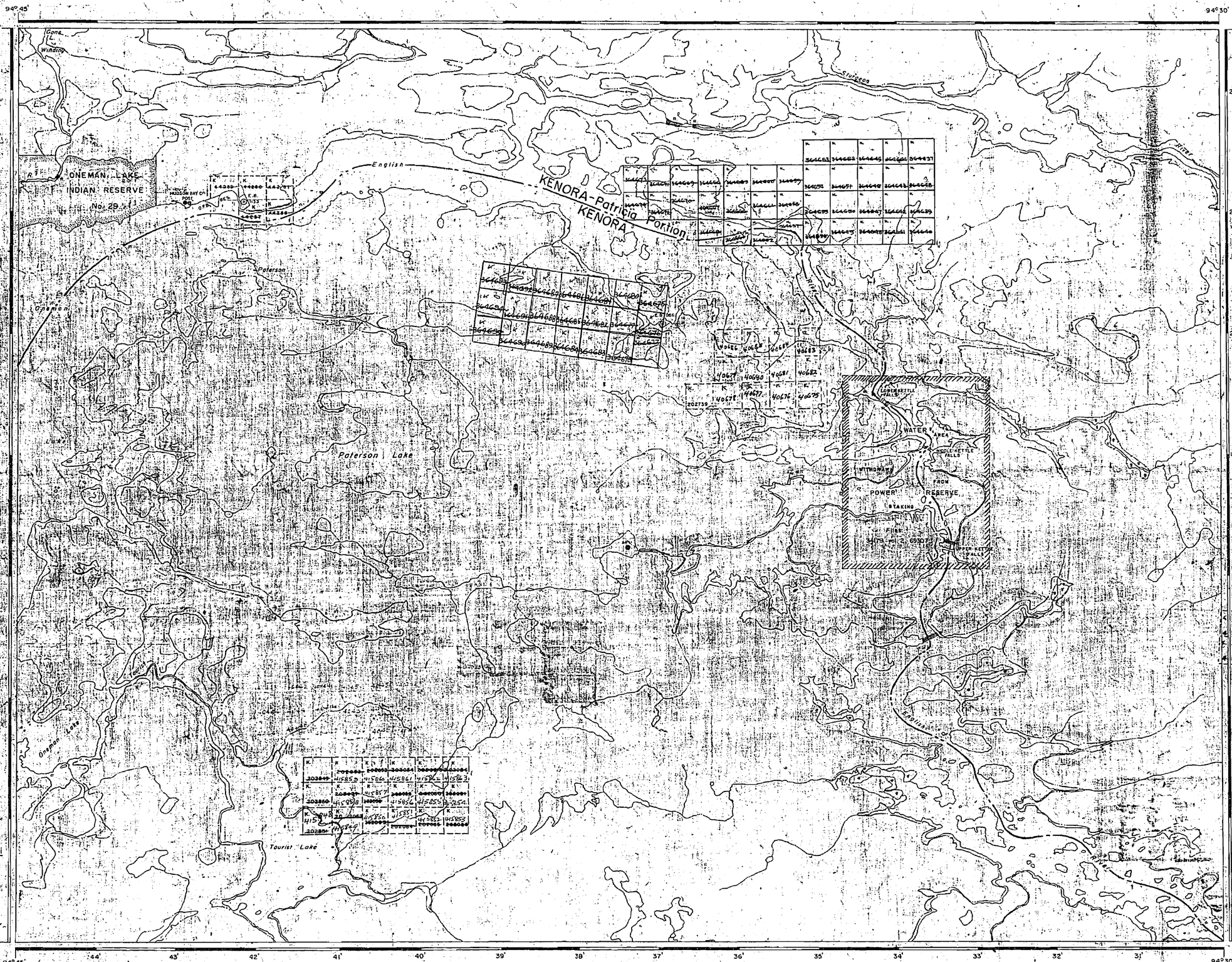

Paterson Lake

AREA OF

PATERSON LAKE

DISTRICT OF KENORA & KENORA-Patricia Portion

KENORA MINING DIVISION

SCALE: 1-INCH = 40 CHAINS

LEGEND

PATENTED LAND	P
CROWN LAND SALE	C.S.
LEASES	L
LOCATED LAND	Loc.
LICENSE OF OCCUPATION	L.O.
MINING RIGHTS ONLY	M.R.O.
SURFACE RIGHTS ONLY	S.R.O.
ROADS	
IMPROVED ROADS	
KING'S HIGHWAYS	
RAILWAYS	
POWER LINES	
MARSH OR MUSKEG	
MINES	
CANCELLED	C

NOTES

400' Reserve around all Lakes & Rivers to Dept. of Lands & Forests.

Flooding rights to contour elevation shown thus: 6 Mining claims staked in the vicinity, subject to flooding. See Files: 34179 (vol. 2) and 69307.

KENORA
FILED
REC'D DEC 7 1971
RECEIPT No.
MINING DIVISION

Feb 16/72
Jan 16/73
June 13/73
Sept 13/73
October 3 1973
July 17/74

NATIONAL TOPOGRAPHIC SERIES 52 L

PLAN NO. M-2531

ONTARIO
DEPARTMENT OF MINES AND NORTHERN AFFAIRS

503943

2531

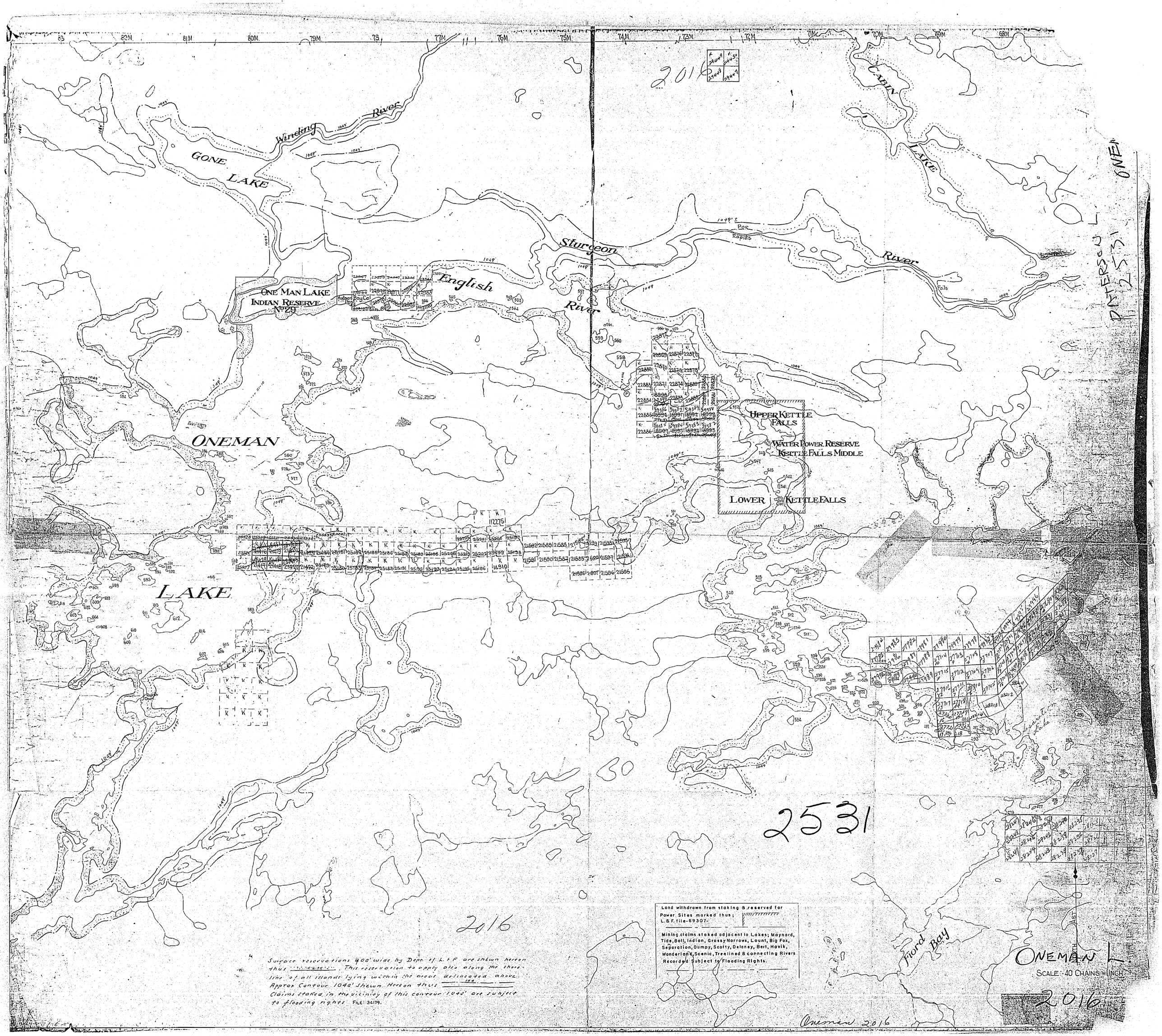

GONE LAKE
Winding River
CABIN LAKE
Sturgeon River
English River
ONE MAN LAKE INDIAN RESERVE No 29
Hudson Bay Co Post
Por Rapids
Falls
UPPER KETTLE FALLS
WATER POWER RESERVE KETTLE FALLS MIDDLE
LOWER KETTLE FALLS
ONEMAN LAKE
Fiord Bay
ONEMAN L
SCALE:-40 CHAINS=1 INCH
2016
2531
Land withdrawn from staking & reserved for Power Sites marked thus; L.&F. file-69307-
Mining claims staked adjacent to Lakes; Maynard, Tide, Ball, Indian, Grassy Narrows, Lount, Big Fox, Separation, Dumpy, Scotty, Delaney, Bert, Havik, Wonderland, Scenic, Treelined & connecting Rivers Recorded Subject to Flooding Rights.
Surface reservations 400' wide by Dept of L.&F. are shewn hereon thus ..... This reservation to apply also along the shoreline of all islands lying within the areas delineated above. Approx Contour 1040' Shewn Hereon thus ——104——. Claims staked in the vicinity of this contour 1040' are subject to flooding rights. FILE: 34179.
Oneman 2016

2531

155. Jan. 29/65

AREA OF

PATERSON LAKE

DISTRICT OF
KENORA
&
KENORA-Patricia Portion

KENORA
MINING DIVISION

SCALE: 1-INCH - 40 CHAINS

LEGEND

PATENTED LAND	(P)
CROWN LAND SALE	C.S.
LEASES	(L)
LOCATED LAND	Loc.
LICENSE OF OCCUPATION	L.O.
MINING RIGHTS ONLY	M.R.O.
SURFACE RIGHTS ONLY	S.R.O.
ROADS	
IMPROVED ROADS	
KING'S HIGHWAYS	
RAILWAYS	
POWER LINES	
MARSH OR MUSKEG	
MINES	
CANCELLED	C

NOTES

400' Reserve around all Lakes & Rivers to Dept. of Lands & Forests.

Flooding rights to contour elevation shown, thus: ~~~~~. Mining claims staked in the vicinity, subject to flooding.
See Files: 34179-(vol. 2) and 69307.

FEB - 2 1965
MAR. 18/65
Aug. 10/65
Aug. 24/65
MAY 12/66
Apr. 11/67
May 29/67

PLAN NO M-2531

DEPARTMENT OF MINES
— ONTARIO —

KETTLE FALLS - Surveyed area withdrawn from staking; see RES. E - 10/18/50 Also See Res. K - 1/16/63

2531

AREA OF

PATERSON LAKE

DISTRICT OF KENORA
&
KENORA-Patricia Portion

KENORA
MINING DIVISION

SCALE: 1-INCH = 40 CHAINS

LEGEND

PATENTED LAND	(P)
CROWN LAND SALE	C.S.
LEASES	(L)
LOCATED LAND	Loc.
LICENSE OF OCCUPATION	L.O.
MINING RIGHTS ONLY	M.R.O.
SURFACE RIGHTS ONLY	S.R.O.
ROADS	
IMPROVED ROADS	
KING'S HIGHWAYS	
RAILWAYS	
POWER LINES	
MARSH OR MUSKEG	
MINES	
CANCELLED	C.

NOTES

400' Reserve around all Lakes & Rivers to Dept. of Lands & Forests.

Flooding rights to contour elevation shown thus: ——— Mining claims staked in the vicinity, subject to flooding. See Files: 34179-(vol.2) and 69307.

KENORA MINING DIV.
RECEIVED
JUN 10 1968
AM. PM.

Aug. 27/68
OCT. 28/68
May 27/69
June 17/69
June 30/69
July 24/69
July 7/69
July 1970.
SEP 23 1970
Jan. 25/71
Oct. 13/71
Nov. 22/71

PLAN NO. M-2531

DEPARTMENT OF MINES
2531 — ONTARIO —

PATERSON Lk

503943

2531

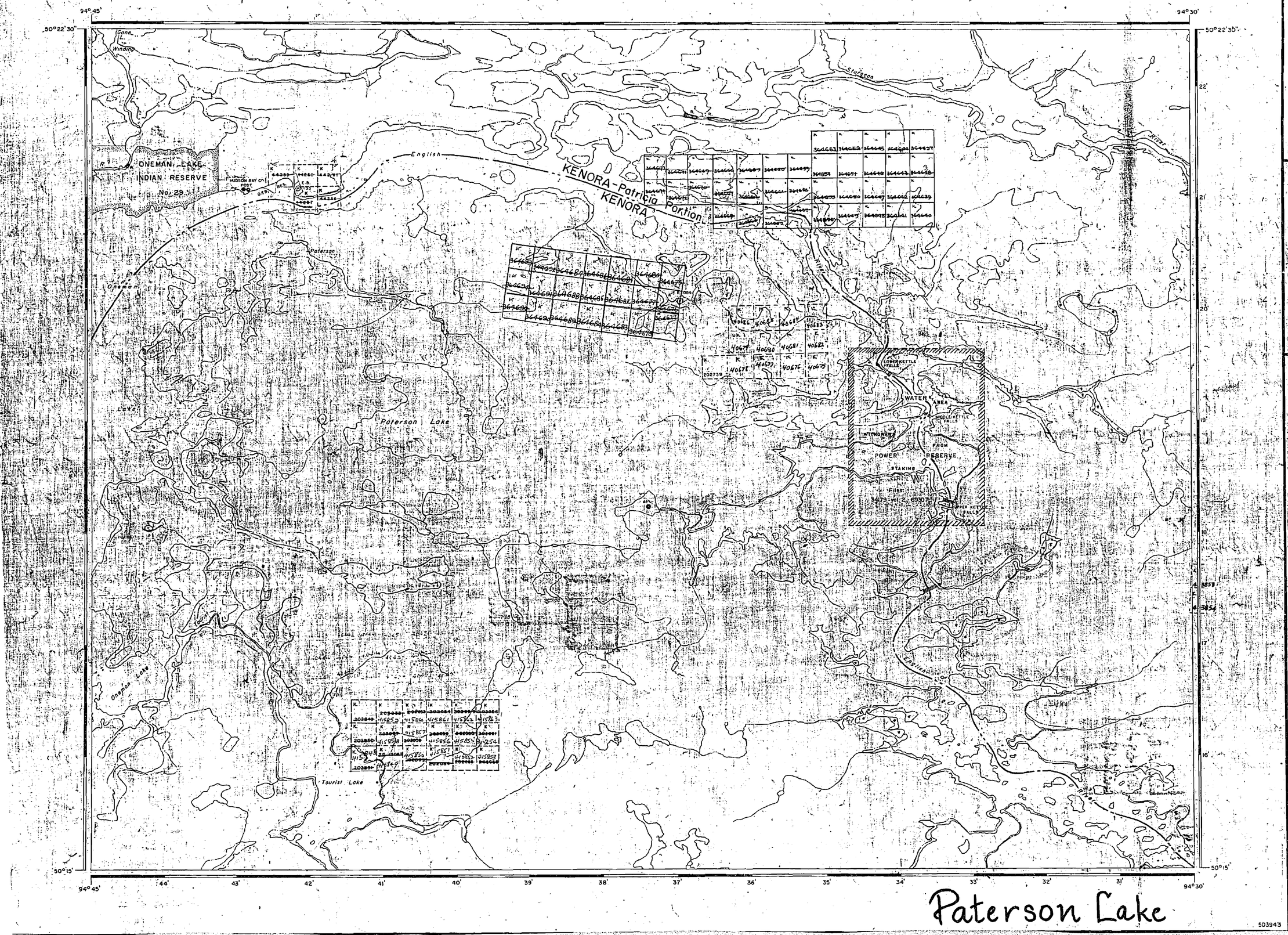

Paterson Lake

AREA OF

PATERSON LAKE

DISTRICT OF KENORA & KENORA-Patricia Portion

KENORA MINING DIVISION

SCALE: 1-INCH = 40 CHAINS

LEGEND

PATENTED LAND	P
CROWN LAND SALE	C.S.
LEASES	L
LOCATED LAND	Loc.
LICENSE OF OCCUPATION	L.O.
MINING RIGHTS ONLY	M.R.O.
SURFACE RIGHTS ONLY	S.R.O.
ROADS	
IMPROVED ROADS	
KING'S HIGHWAYS	
RAILWAYS	
POWER LINES	
MARSH OR MUSKEG	
MINES	
CANCELLED	C

NOTES

400' Reserve around all Lakes & Rivers to Dept. of Lands & Forests.

Flooding rights to contour elevation shown thus: Mining claims staked in the vicinity, subject to flooding. See Files: 34179-(vol. 2) and 69307.

KENORA
FILED
REC'D DEC - 7 1971
RECEIPT No.
MINING DIVISION

Feb 16/72
Jan 16/73
June 13/73
Sept 13/73
October 3 1973
July 17/74

NATIONAL TOPOGRAPHIC SERIES 52 L

PLAN NO. M-2531

ONTARIO
DEPARTMENT OF MINES
AND NORTHERN AFFAIRS

503943

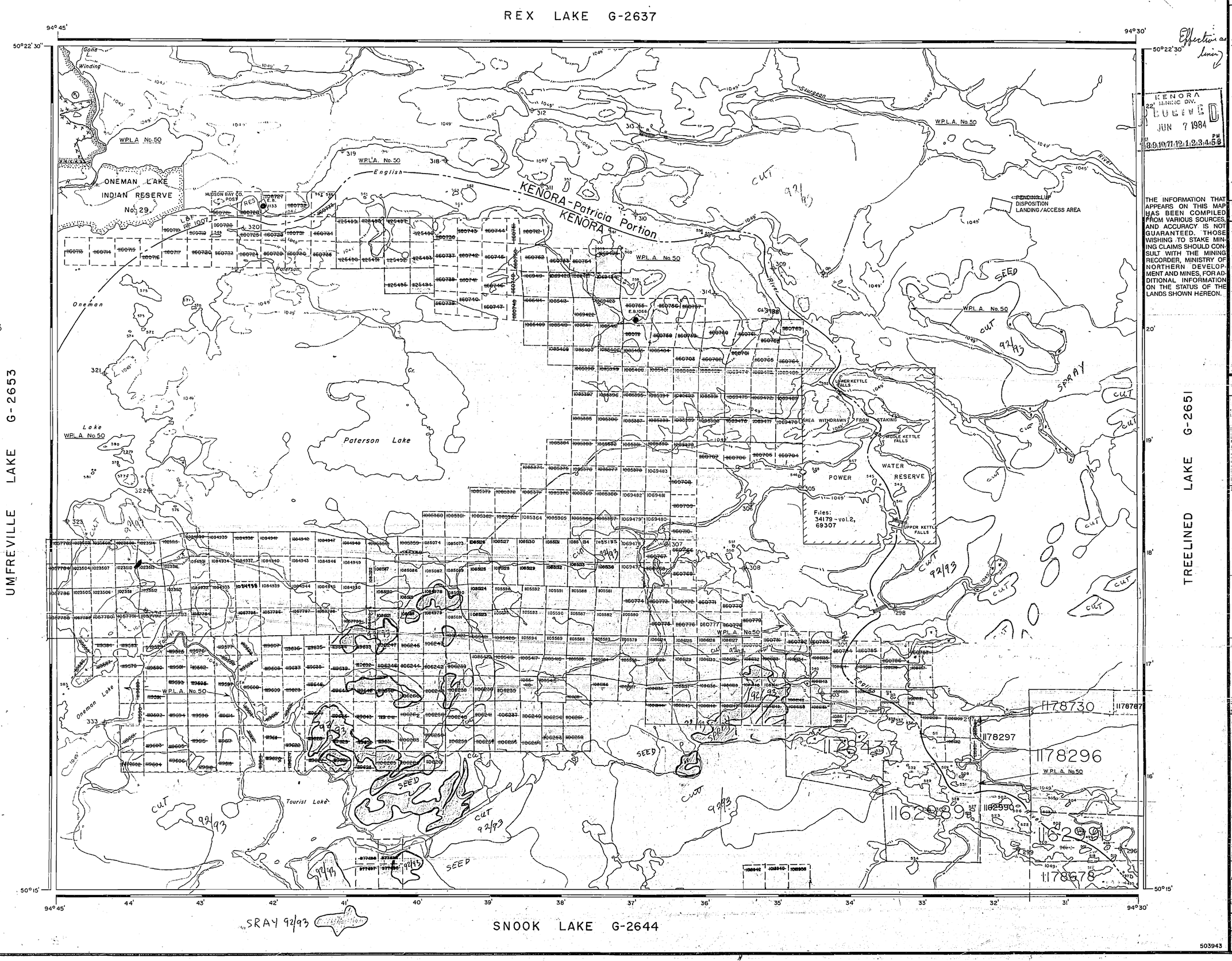

SRAY 92/93

Effective as lines

KENORA MINING DIV. RECEIVED JUN 7 1984 PM 8 9 10 11 12 1 2 3 4 5 6

THE INFORMATION THAT APPEARS ON THIS MAP HAS BEEN COMPILED FROM VARIOUS SOURCES, AND ACCURACY IS NOT GUARANTEED. THOSE WISHING TO STAKE MINING CLAIMS SHOULD CONSULT WITH THE MINING RECORDER, MINISTRY OF NORTHERN DEVELOPMENT AND MINES, FOR ADDITIONAL INFORMATION ON THE STATUS OF THE LANDS SHOWN HEREON.

LEGEND

- HIGHWAY AND ROUTE No.
- OTHER ROADS
- TRAILS
- SURVEYED LINES:
  - TOWNSHIPS, BASE LINES, ETC.
  - LOTS, MINING CLAIMS, PARCELS, ETC.
- UNSURVEYED LINES:
  - LOT LINES
  - PARCEL BOUNDARY
  - MINING CLAIMS ETC.
- RAILWAY AND RIGHT OF WAY
- UTILITY LINES
- NON-PERENNIAL STREAM
- FLOODING OR FLOODING RIGHTS
- SUBDIVISION OR COMPOSITE PLAN
- RESERVATIONS
- ORIGINAL SHORELINE
- MARSH OR MUSKEG
- MINES
- TRAVERSE MONUMENT
- TOURIST CAMPS (OP. - OUTPOST)

DISPOSITION OF CROWN LANDS

TYPE OF DOCUMENT	SYMBOL
PATENT, SURFACE & MINING RIGHTS	●
" , SURFACE RIGHTS ONLY	◓
" , MINING RIGHTS ONLY	◒
LEASE, SURFACE & MINING RIGHTS	■
" , SURFACE RIGHTS ONLY	⬒
" , MINING RIGHTS ONLY	⬓
LICENCE OF OCCUPATION	▼
ORDER-IN-COUNCIL	OC
RESERVATION	Ⓡ
CANCELLED	⊗
SAND & GRAVEL	Ⓢ

NOTE: MINING RIGHTS IN PARCELS PATENTED PRIOR TO MAY 6, 1913, VESTED IN ORIGINAL PATENTEE BY THE PUBLIC LANDS ACT, R.S.O. 1970, CHAP. 380, SEC. 63, SUBSEC 1.

REFERENCES

AREAS WITHDRAWN FROM DISPOSITION

M.R.O. – MINING RIGHTS ONLY
S.R.O. – SURFACE RIGHTS ONLY
M.+S. – MINING AND SURFACE RIGHTS

Description	Order No.	Date	Disposition	File
Ⓡ	W.5/82	21/7/72	S.R.&M.R.	194223

FLOODING

RESERVE FLOODING RIGHTS AND LAND UNDER THE WATERS OF THE ENGLISH RIVER BETWEEN SEPARATION RAPIDS AND CARIBOU FALLS, INCLUDING ONEMAN LAKE, TOURIST LAKE, GONE LAKE, STURGEON RIVER, WINDING RIVER, PATERSON CREEK, AND TOURIST CREEK, BELOW CONTOUR ELEVATION 1049.0, G.S.C. DATUM; 1919, TO H.E.P.G. OF ONTARIO FOR THE DEVELOPMENT OF WATER POWER AT CARIBOU FALLS. FOR DETAIL OF CONTOUR, REFER TO PLAN No. U.2-27 dated 15th, MARCH 1958, (H.E.P.C. PLAN No. 800-3359). W.P.L.A. No.50 dated 21st DECEMBER 1959. File 34179.

Flooding rights to contour elevation shown thus ~~~~~. Mining claims staked in the vicinity, subject to flooding. See Files: 34179- (vol. 2) and 69307.

SCALE: 1 INCH = 40 CHAINS

FEET 0 1000 2000 4000 6000 8000

METRES 0 200 1000 (1 KM) 2000 (2 KM)

AREA

PATERSON LAKE

M.N.R. ADMINISTRATIVE DISTRICT
KENORA
MINING DIVISION
KENORA
LAND TITLES / REGISTRY DIVISION
KENORA / KENORA (PATRICIA PORTION)

Ministry of Natural Resources — Land Management Branch — Ontario

Date: FEBRUARY, 1984 | Number: MINES G-2634

M-2531 ONT

503943

K.K.

REX LAKE G-2637

94°45' 94°30'

50°22'30"

LAKE G-2653

LAKE G-2651

TREELINED

UMFREVILLE

Gone Winding

ONEMAN LAKE INDIAN RESERVE No. 29

WPL A No 50

English

KENORA - Patricia Portion

KENORA

LBF PF 1007

RES E.B. 1133

Peterson

Oneman

Lake

Peterson Lake

Cr

E.B. 1086

LUP DISPOSITION LANDING ACCESS AREA

Sturgeon River

Winding River

LOWER KETTLE FALLS

AREA WITHDRAWN FROM STAKING

MIDDLE KETTLE FALLS

WATER POWER RESERVE

UPPER KETTLE FALLS

Files 34179 - vol 2, 69307

Oneman Lake

Tourist Lake

Tourist Creek

1220424

1220425

1220417

1220418

1178882

1178880

1178858

1178859

1178883

1149785

1149786

1178437

1149784

1178427

1178306

1178857

1178304

1178349

1162989

1162990

1162991

1178678

1220539

1220538

1220540

1178730

1178787

1178297

1178296

1149775

1149776

1149774

1220433

1178260

1178884

1178304

1178305

1086141

1086124

1086125

1086126

1086129

1086130

1085074 1085073 1085126 1085127 1085130 1085131 1085134 1085135

1085117 1085066 1085067 1085069 1085125 1085128 1085129 1085132 1085133 1085136

1085120 1085119 1084974 1085124 1085123 1085122 1085121 1085118 1084979 1085091

1023504 1023507 1023510 1023513 1023516 1084934 1084937

1023505 1023508 1023511 1023512 1023517 1084933 1084938

1105592 1105591 1105588 1105581

1105594 1105589 1105586 1105583 1105579 1105590 1105567 1105562 1105580

1105593

1220422

1220423

1220426

1220427

1220428

1220429

1220430

1220431

1220432

1220434

1220435

1220436

1220437

1220438

1220439

1220440

1220441

1220442

1220443

1220444

1220445

1220446

1220447

1220448

1220449

1220450

1220451

1220452

1220453

1220454

1220455

1220456

1220457

1220458

1220459

1220460

1220461

1220462

1220463

1220464

1220465

1220466

1220467

1220468

1220469

1220470

1220471

1220472

1220473